

Wireline drawing

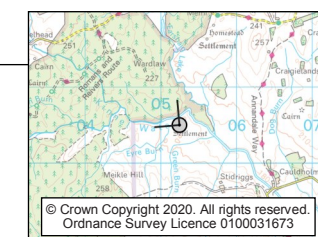
View flat at a comfortable arm's length. If viewing this image on a screen, enlarge to full screen height.

Daer Wind Farm
Figure 9.15a Cultural Heritage Viewpoint 11: Glenochar/Annanshaw Brae

- Proposed development
- Operational/under construction wind farm
- Consented wind farm



OS reference:	294980E 614430N	Horizontal field of view:	90° (cylindrical projection)	Camera:	n/a	Nearest Daer turbine:	T14
Eye level:	316 m AOD	Vertical field of view:	26°	Lens:	n/a	Minimum distance to Daer Wind Farm:	7.3 km
Direction to centre of wireline:	156°	Paper size:	841 x 297 mm (half A1)	Camera height:	1.5 m AGL	Theoretical number of Daer tips visible:	17
Principal distance:	522 mm	Correct printed image size:	820 x 260 mm	Date and time of photograph:	n/a	Theoretical number of Daer hubs visible:	15



GB00099_V_011_A_09.12.20



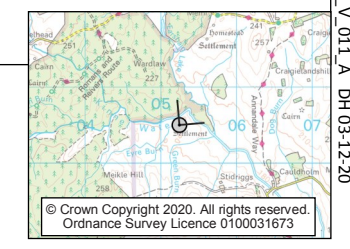
Wireline drawing

View flat at a comfortable arm's length. If viewing this image on a screen, enlarge to full screen height.

Daer Wind Farm
Figure 9.15b Cultural Heritage Viewpoint 11: Glenochar/Annanshaw Brae




OS reference:	294980E 614430N	Horizontal field of view:	90° (cylindrical projection)	Camera:	n/a
Eye level:	316 m AOD	Vertical field of view:	26°	Lens:	n/a
Direction to centre of wireline:	246°	Paper size:	841 x 297 mm (half A1)	Camera height:	1.5 m AGL
Principal distance:	522 mm	Correct printed image size:	820 x 260 mm	Date and time of photograph:	n/a



GB200493_V_011_A_09-03-2020

© Crown Copyright 2020. All rights reserved.
 Ordnance Survey Licence 0100031673



Wireline drawing

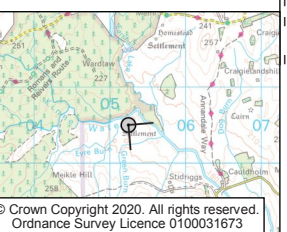
Daer Wind Farm
Figure 9.15c Cultural Heritage Viewpoint 11: Glenochar/Annanshaw Brae

● Operational/under construction wind farm

View flat at a comfortable arm's length. If viewing this image on a screen, enlarge to full screen height.



OS reference:	294980E 614430N	Horizontal field of view:	90° (cylindrical projection)	Camera:	n/a
Eye level:	316 m AOD	Vertical field of view:	26°	Lens:	n/a
Direction to centre of wireline:	336°	Paper size:	841 x 297 mm (half A1)	Camera height:	1.5 m AGL
Principal distance:	522 mm	Correct printed image size:	820 x 260 mm	Date and time of photograph:	n/a



© Crown Copyright 2020. All rights reserved.
 Ordnance Survey Licence 0100031673

GB00099_V_011_A_0H_03_12_20



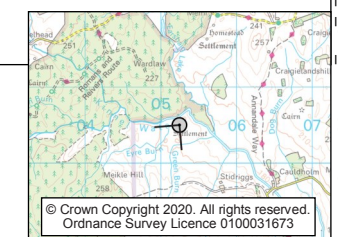
Daer Wind Farm
Figure 9.15d Cultural Heritage Viewpoint 11: Glenochar/Annanshaw Brae

- Operational/under construction wind farm
- Consented wind farm




OS reference:	294980E 614430N	Horizontal field of view:	90° (cylindrical projection)	Camera:	n/a
Eye level:	316 m AOD	Vertical field of view:	26°	Lens:	n/a
Direction to centre of wireline:	66°	Paper size:	841 x 297 mm (half A1)	Camera height:	1.5 m AGL
Principal distance:	522 mm	Correct printed image size:	820 x 260 mm	Date and time of photograph:	n/a

View flat at a comfortable arm's length. If viewing this image on a screen, enlarge to full screen height.



GB200493_V_011_A_0H_03_12_20



Wireline drawing

View flat at a comfortable arm's length. If viewing this image on a screen, enlarge to full screen height.

Daer Wind Farm
Figure 9.15e Cultural Heritage Viewpoint 11: Glenochar/Annanshaw Brae

● Proposed development

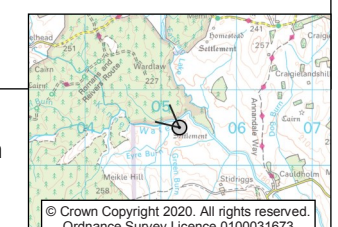


OS reference: 294980E 614430N
 Eye level: 316 m AOD
 Direction to centre of wireline: 156°
 Principal distance: 812.5 mm

Horizontal field of view: 53.5° (planar projection)
 Vertical field of view: 18.2°
 Paper size: 841 x 297 mm (half A1)
 Correct printed image size: 820 x 260 mm

Camera: n/a
 Lens: n/a
 Viewer height: 1.5 m AGL
 Date and time of photograph: n/a

Nearest Daer turbine: T14
 Minimum distance to Daer Wind Farm: 7.3 km
 Theoretical number of Daer tips visible: 17
 Theoretical number of Daer hubs visible: 15



GB20099_V_011_A_0H-03-12-20