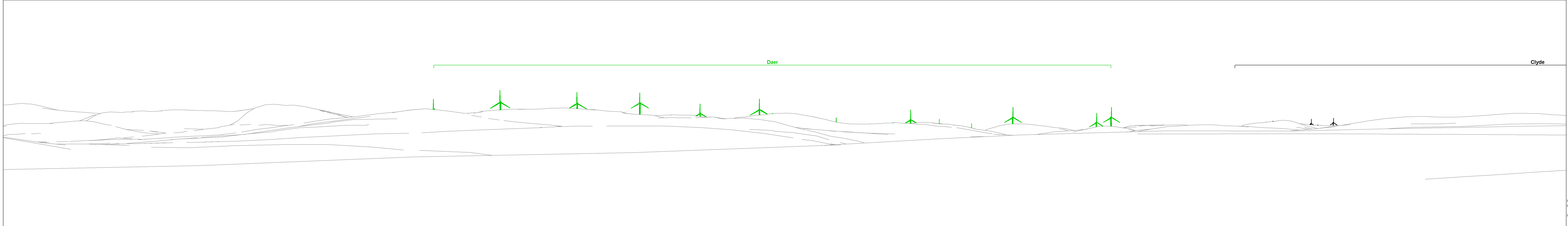


Baseline photograph

Extent of 53.5° planar panorama

Extent of central 50 mm frame used to construct panorama

This image provides landscape & visual context only.



Wireline drawing

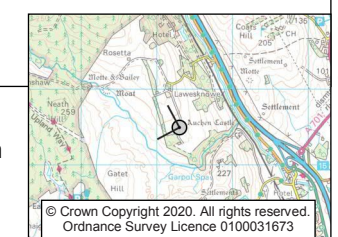
Daer Wind Farm
Figure 9.9a Cultural Heritage Viewpoint 5: Auchen Castle

- Proposed development
- Operational/under construction wind farm



OS reference:	306299E 603492N	Horizontal field of view:	90° (cylindrical projection)	Camera:	Canon EOS 1ds Mk III	Nearest Daer turbine:	T14
Eye level:	198 m AOD	Vertical field of view:	14.2°	Lens:	50 mm f1.4	Minimum distance to Daer Wind Farm:	6.5 km
Direction to centre of photograph:	287°	Paper size:	841 x 297 mm (half A1)	Camera height:	1.5 m AGL	Theoretical number of Daer tips visible:	15
Principal distance:	522 mm	Correct printed image size:	820 x 130 mm	Date and time of photograph:	13/05/2020 14:18	Theoretical number of Daer hubs visible:	10

View flat at a comfortable arm's length. If viewing this image on a screen, enlarge to full screen height.




GB000499_V_005_A_0H_03-12-20



Baseline photograph

This image provides landscape & visual context only



Wireline drawing

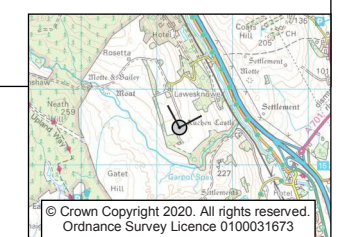
Daer Wind Farm
Figure 9.9b Cultural Heritage Viewpoint 5: Auchen Castle

● Operational/under construction wind farm




View flat at a comfortable arm's length. If viewing this image on a screen, enlarge to full screen height.

OS reference:	306299E 603492N	Horizontal field of view:	90° (cylindrical projection)	Camera:	Canon EOS 1ds Mk III
Eye level:	198 m AOD	Vertical field of view:	14.2°	Lens:	50 mm f1.4
Direction to centre of photograph:	17°	Paper size:	841 x 297 mm (half A1)	Camera height:	1.5 m AGL
Principal distance:	522 mm	Correct printed image size:	820 x 130 mm	Date and time of photograph:	13/05/2020 14:18



GB000493_V_005_A_04-03-2020



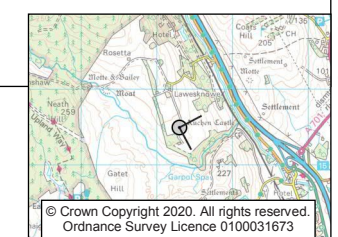
Daer Wind Farm
Figure 9.9c Cultural Heritage Viewpoint 5: Auchen Castle

● Other proposed wind farm



View flat at a comfortable arm's length. If viewing this image on a screen, enlarge to full screen height.

OS reference:	306299E 603492N	Horizontal field of view:	90° (cylindrical projection)	Camera:	Canon EOS 1ds Mk III
Eye level:	198 m AOD	Vertical field of view:	14.2°	Lens:	50 mm f1.4
Direction to centre of photograph:	107°	Paper size:	841 x 297 mm (half A1)	Camera height:	1.5 m AGL
Principal distance:	522 mm	Correct printed image size:	820 x 130 mm	Date and time of photograph:	13/05/2020 14:18

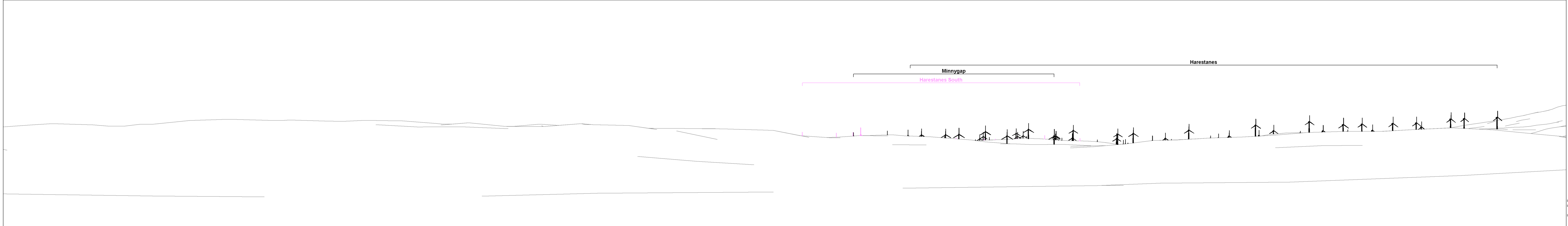


GB000499_V_005_A_0H_03-12-20



Baseline photograph

This image provides landscape & visual context only



Wireline drawing

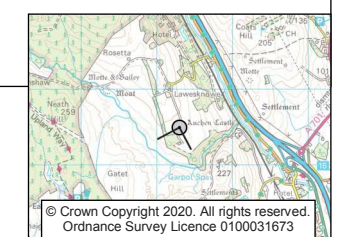
Daer Wind Farm
Figure 9.9d Cultural Heritage Viewpoint 5: Auchen Castle

- Operational/under construction wind farm
- 'In scoping' wind farm




View flat at a comfortable arm's length. If viewing this image on a screen, enlarge to full screen height.

OS reference:	306299E 603492N	Horizontal field of view:	90° (cylindrical projection)	Camera:	Canon EOS 1ds Mk III
Eye level:	198 m AOD	Vertical field of view:	14.2°	Lens:	50 mm f1.4
Direction to centre of photograph:	197°	Paper size:	841 x 297 mm (half A1)	Camera height:	1.5 m AGL
Principal distance:	522 mm	Correct printed image size:	820 x 130 mm	Date and time of photograph:	13/05/2020 14:18



GB200499_V_005_A_01031220



Wireline drawing

View flat at a comfortable arm's length. If viewing this image on a screen, enlarge to full screen height.

Daer Wind Farm
Figure 9.9e Cultural Heritage Viewpoint 5: Auchen Castle

● Proposed development

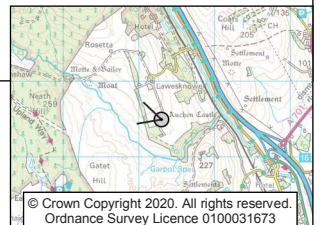


OS reference: 306299E 603492N
 Eye level: 198 m AOD
 Direction to centre of wireline: 287°
 Principal distance: 812.5 mm

Horizontal field of view: 53.5° (planar projection)
 Vertical field of view: 18.2°
 Paper size: 841 x 297 mm (half A1)
 Correct printed image size: 820 x 260 mm

Camera: n/a
 Lens: n/a
 Viewer height: 1.5 m AGL
 Date and time of photograph: n/a

Nearest Daer turbine: T14
 Minimum distance to Daer Wind Farm: 6.5 km
 Theoretical number of Daer tips visible: 15
 Theoretical number of Daer hubs visible: 10



GB000499_V_005_A_01031220



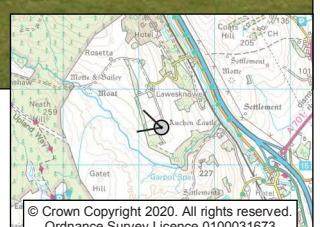
Photomontage

View flat at a comfortable arm's length. If viewing this image on a screen, enlarge to full screen height.

Daer Wind Farm
Figure 9.9f Cultural Heritage Viewpoint 5: Auchen Castle



OS reference:	306299E 603492N	Horizontal field of view:	53.5° (planar projection)	Camera:	Canon EOS 1ds Mk III	Nearest Daer turbine:	T14
Eye level:	198 m AOD	Vertical field of view:	18.2°	Lens:	50 mm f1.4	Minimum distance to Daer Wind Farm:	6.5 km
Direction to centre of photograph:	287°	Paper size:	841 x 297 mm (half A1)	Camera height:	1.5 m AGL	Theoretical number of Daer tips visible:	15
Principal distance:	812.5 mm	Correct printed image size:	820 x 260 mm	Date and time of photograph:	13/05/2020 14:18	Theoretical number of Daer hubs visible:	10



GB200493_V_005_A_01031220