





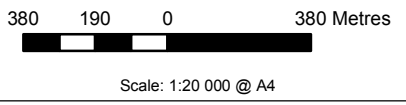


-  Wind turbines
-  Anemometry mast
-  Site boundary
-  Site access tracks
-  Temporary construction compound
-  Substation



Langham Wind Farm
npower renewables
Environmental Impact Assessment

Site layout plan

This map is reproduced from OS material with the permission of OS on behalf of the Controller of HMSO © Crown copyright. Unauthorised reproduction infringes Crown copyright and may lead to prosecution or civil proceedings. EA, 100026380, 2005.

