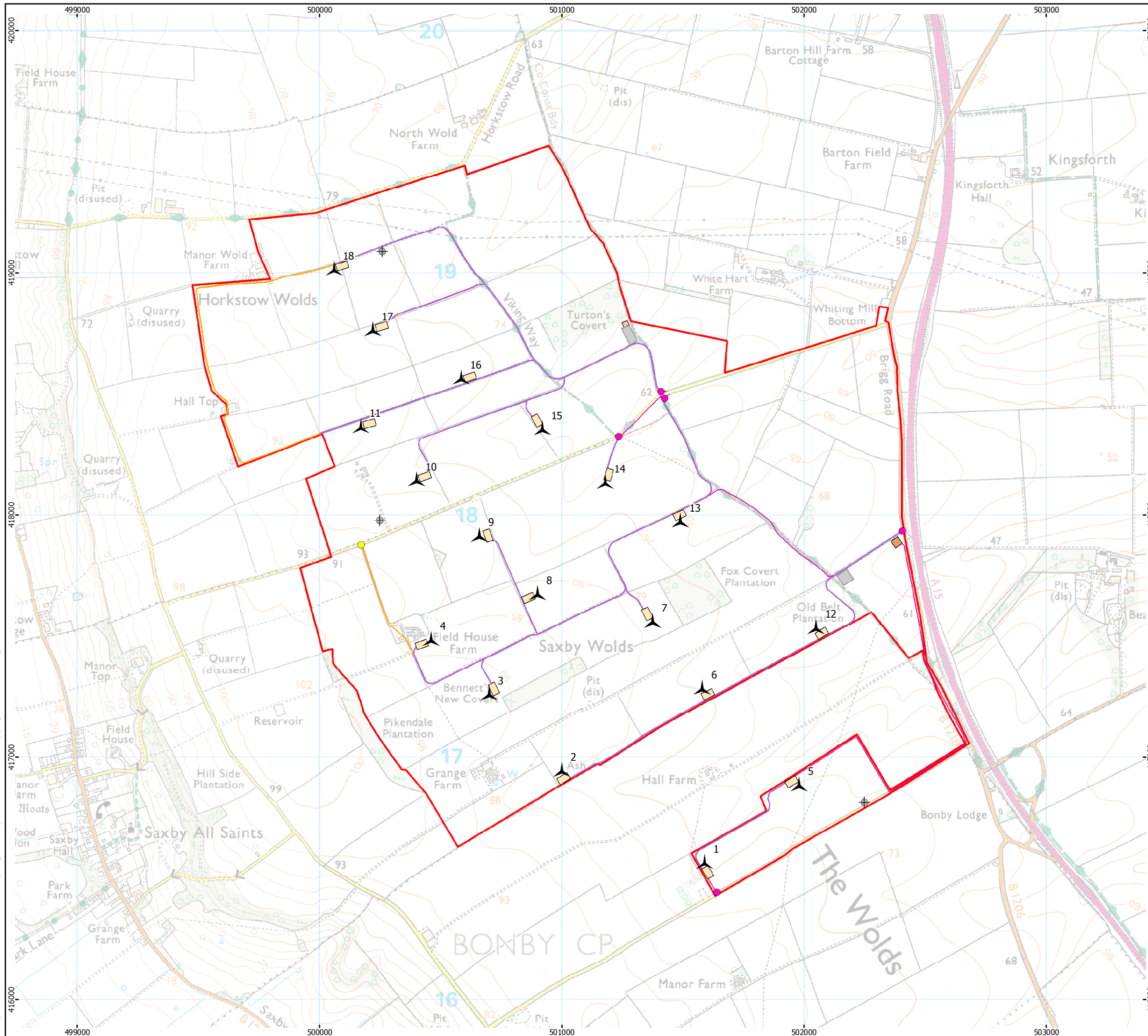














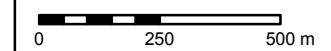
Reproduced from Ordnance Survey digital map data © Crown copyright 2009. All rights reserved. License number 100048606



Key

-  Proposed Turbine Location
-  Site Boundary
-  Meteorological Mast
-  Egress and Access Point
-  Egress Only Point
-  4m Wide Access Track
-  6m Wide Access Track
-  Construction Compound
-  Crane Hardstanding
-  Site Office
-  Substation Compound
-  Cable Route

1:15,000 Scale @ A3



Produced By: PM
Approved By: MB

Ref: 097/ES/001

Revision: C

Date: 13/05/2009

Site Layout
Figure NTS 2

Saxby Wold Wind Farm
Environmental Statement