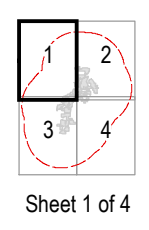
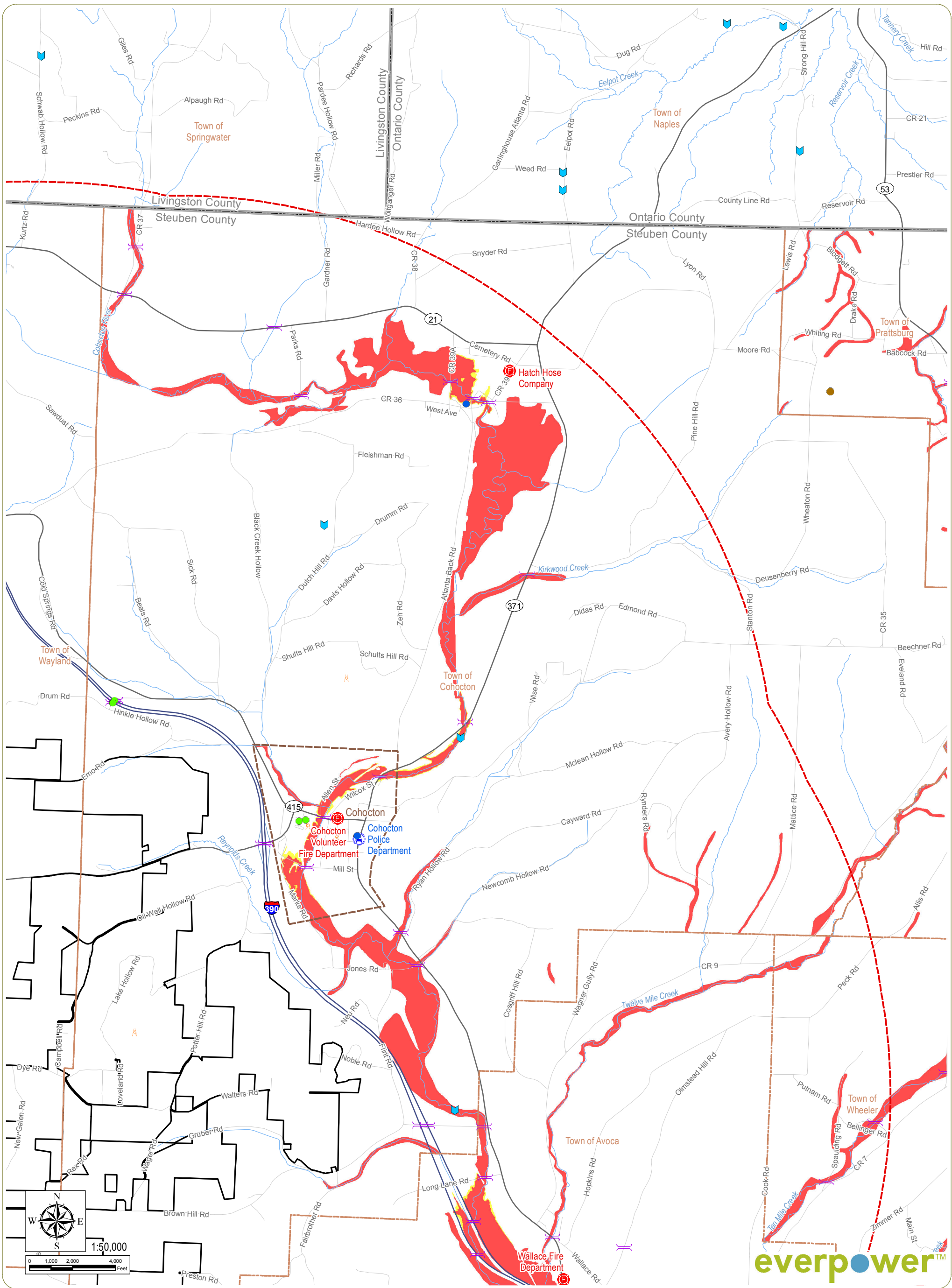


Baron Winds Project
 Towns of Cohocton, Dansville, Fremont, and Wayland - Steuben County, New York
 Article 10 Application
Figure 15-1: Public Health and Safety

- Bridge
- Land Mobile and Emergency Services Site
- Regulated Dam
- Public Water Supply
- Hospital
- Police Station
- Fire and EMS Station
- NYSDEC Remediation Site
- EPA Regulated Facility
- 100-Year Flood Zone
- 500-Year Flood Zone
- Facility Site
- 5-Mile Study Area
- City/Village Boundary
- Town Boundary
- County Boundary



Notes: 1. Basemap: ESRI StreetMap North America, 2008; 2. This map was generated in ArcMap on November 20, 2017. 3. This is a color graphic. Reproduction in grayscale may misrepresent the data.

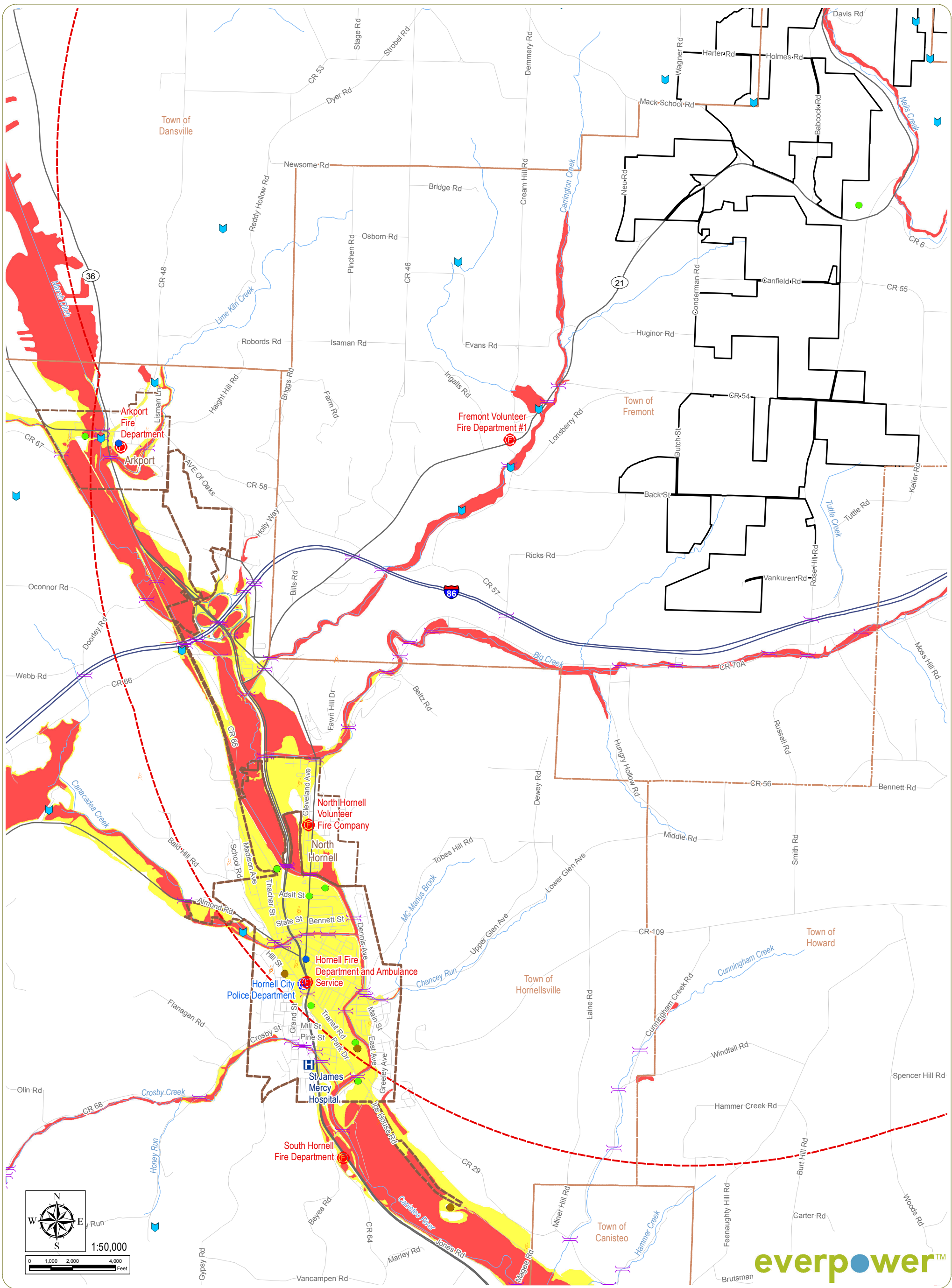


Baron Winds Project
 Towns of Cohocton, Dansville, Fremont, and Wayland - Steuben County, New York
 Article 10 Application
Figure 15-1: Public Health and Safety

- Bridge
- Land Mobile and Emergency Services Site
- Regulated Dam
- Public Water Supply
- Hospital
- Police Station
- Fire and EMS Station
- NYSDEC Remediation Site
- EPA Regulated Facility
- 100-Year Flood Zone
- 500-Year Flood Zone
- Facility Site
- 5-Mile Study Area
- City/Village Boundary
- Town Boundary
- County Boundary

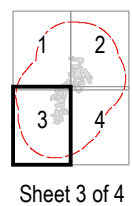


Notes: 1. Basemap: ESRI StreetMap North America, 2008; 2. This map was generated in ArcMap on November 20, 2017. 3. This is a color graphic. Reproduction in grayscale may misrepresent the data.

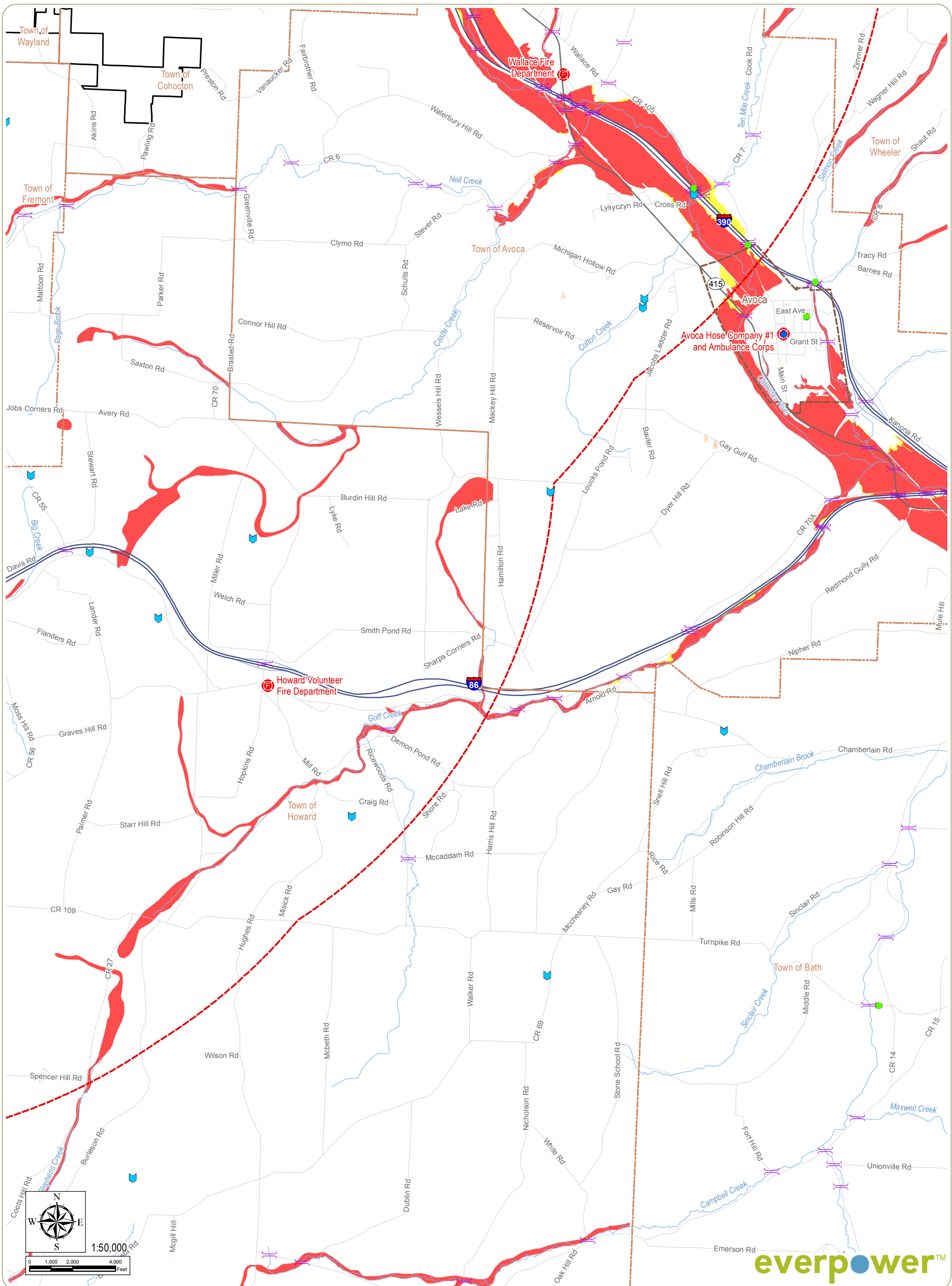


Baron Winds Project
 Towns of Cohocton, Dansville, Fremont, and
 Wayland - Steuben County, New York
 Article 10 Application
Figure 15-1: Public Health and Safety

- Bridge
- Land Mobile and Emergency Services Site
- Regulated Dam
- Public Water Supply
- Hospital
- Police Station
- Fire and EMS Station
- NYSDEC Remediation Site
- EPA Regulated Facility
- 100-Year Flood Zone
- 500-Year Flood Zone
- Facility Site
- 5-Mile Study Area
- City/Village Boundary
- Town Boundary
- County Boundary

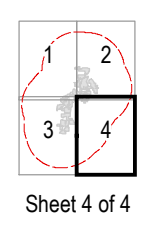


Notes: 1. Basemap: ESRI StreetMap North America, 2008; 2. This map was generated in ArcMap on November 20, 2017. 3. This is a color graphic. Reproduction in grayscale may misrepresent the data.



Baron Winds Project
 Towns of Cohocton, Dansville, Fremont, and Wayland - Steuben County, New York
 Article 10 Application
Figure 15-1: Public Health and Safety

- Bridge
- Land Mobile and Emergency Services Site
- Regulated Dam
- Public Water Supply
- Hospital
- Police Station
- Fire and EMS Station
- NYSDEC Remediation Site
- EPA Regulated Facility
- 100-Year Flood Zone
- 500-Year Flood Zone
- Facility Site
- 5-Mile Study Area
- City/Village Boundary
- Town Boundary
- County Boundary



Notes: 1. Basemap: ESRI StreetMap North America, 2008; 2. This map was generated in ArcMap on November 20, 2017. 3. This is a color graphic. Reproduction in grayscale may misrepresent the data.

