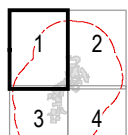


### Baron Winds Project

Towns of Cohocton, Dansville, Fremont, and Wayland - Steuben County, New York

Article 10 Application

Figure 25-2: Temporary Public Road Improvements



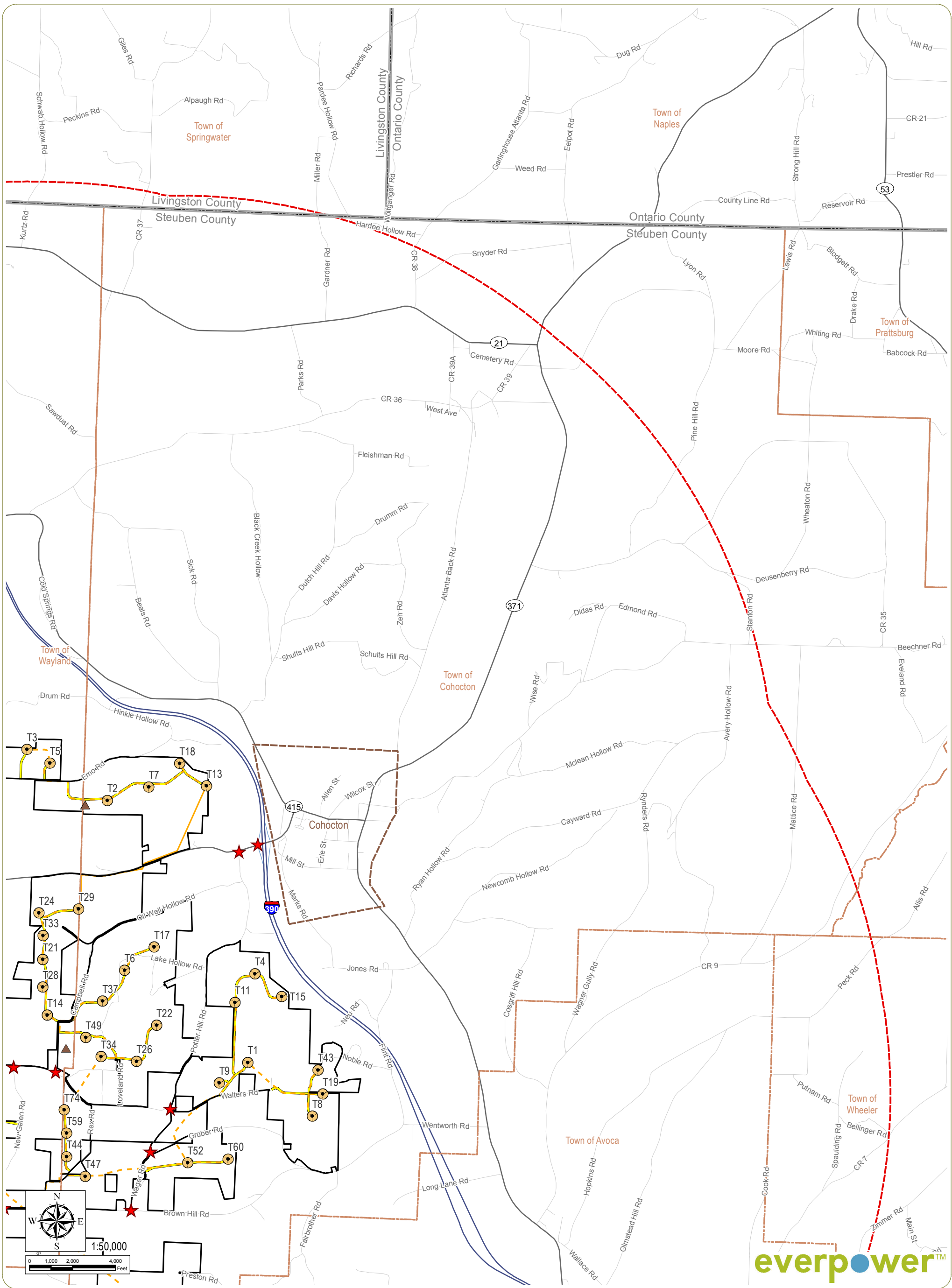
Sheet 1 of 4

- ★ Intersection Improvement
- ⦿ Wind Turbine
- ▲ Permanent Met Tower
- - - Buried Collection Line
- Overhead Collection Line
- Access Road
- POI Substation
- Collector Substation
- O&M Building
- ▨ Laydown Yard
- ▭ Facility Site
- ▭ 5-Mile Study Area
- ▭ City/Village Boundary
- ▭ Town Boundary
- ▭ County Boundary

Notes: 1. Basemap: ESRI StreetMap North America, 2008; 2. This map was generated in ArcMap on November 16, 2017. 3. This is a color graphic. Reproduction in grayscale may misrepresent the data.



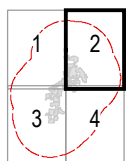
www.edrdpc.com



**Baron Winds Project**  
 Towns of Cohocton, Dansville, Fremont, and  
 Wayland - Steuben County, New York

Article 10 Application  
**Figure 25-2: Temporary Public Road Improvements**

**Notes:** 1. Basemap: ESRI StreetMap North America, 2008; 2. This map was generated in ArcMap on November 16, 2017. 3. This is a color graphic. Reproduction in grayscale may misrepresent the data.

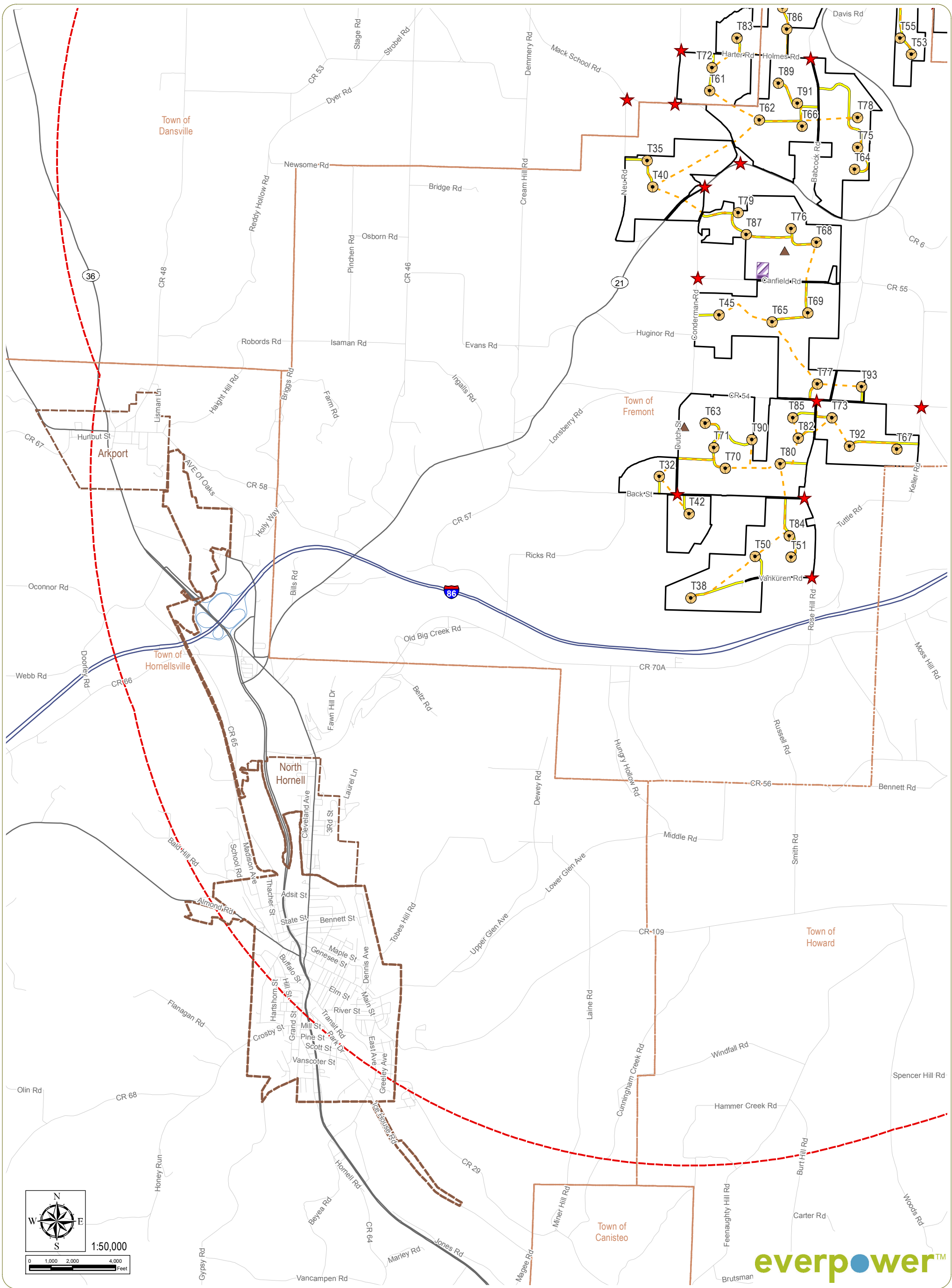


Sheet 2 of 4

- ★ Intersection Improvement
- ⦿ Wind Turbine
- ▲ Permanent Met Tower
- - - Buried Collection Line
- Overhead Collection Line
- Access Road
- POI Substation
- Collector Substation
- O&M Building
- ▨ Laydown Yard
- ▭ Facility Site
- ▭ 5-Mile Study Area
- ▭ City/Village Boundary
- ▭ Town Boundary
- ▭ County Boundary



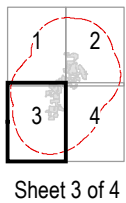
www.edrdpc.com



**Baron Winds Project**  
 Towns of Cohocton, Dansville, Fremont, and  
 Wayland - Steuben County, New York

Article 10 Application  
**Figure 25-2: Temporary Public Road Improvements**

Notes: 1. Basemap: ESRI StreetMap North America, 2008; 2. This map was generated in ArcMap on November 16, 2017. 3. This is a color graphic. Reproduction in grayscale may misrepresent the data.

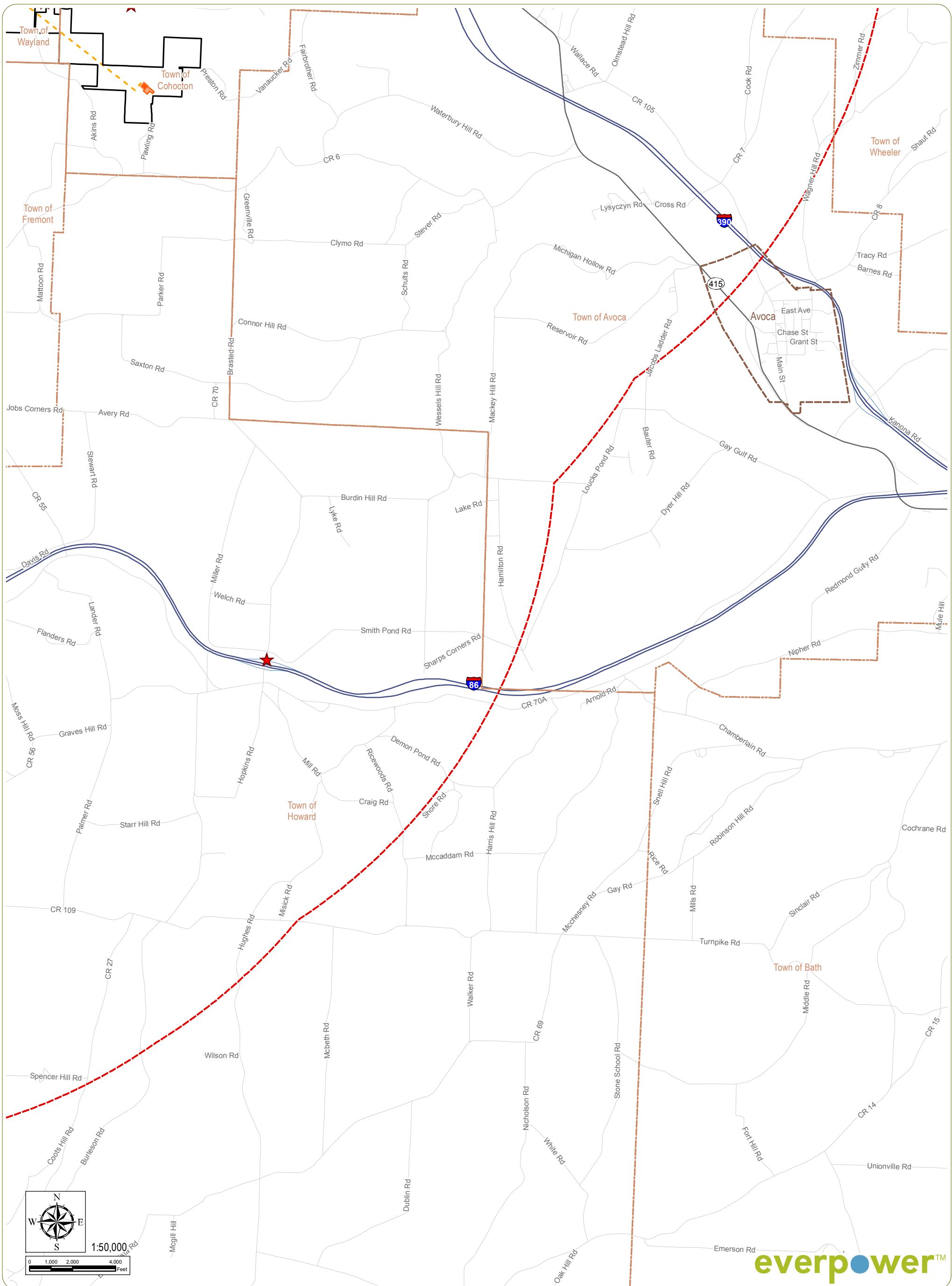


- ★ Intersection Improvement
- ⦿ Wind Turbine
- ▲ Permanent Met Tower
- Buried Collection Line
- Overhead Collection Line
- Access Road
- POI Substation
- Collector Substation
- O&M Building
- ▨ Laydown Yard
- ▭ Facility Site
- ▭ 5-Mile Study Area
- ▭ City/Village Boundary
- ▭ Town Boundary
- ▭ County Boundary

everpower™



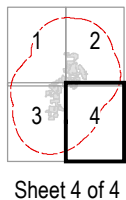
www.edrdpc.com



**Baron Winds Project**  
 Towns of Cohocton, Dansville, Fremont, and  
 Wayland - Steuben County, New York

Article 10 Application  
**Figure 25-2: Temporary Public Road Improvements**

**Notes:** 1. Basemap: ESRI StreetMap North America, 2008; 2. This map was generated in ArcMap on November 16, 2017. 3. This is a color graphic. Reproduction in grayscale may misrepresent the data.



- ★ Intersection Improvement
- ⦿ Wind Turbine
- ▲ Permanent Met Tower
- - - Buried Collection Line
- Overhead Collection Line
- Access Road
- POI Substation
- Collector Substation
- O&M Building
- ▨ Laydown Yard
- ▭ Facility Site
- ▭ 5-Mile Study Area
- ▭ City/Village Boundary
- ▭ Town Boundary
- ▭ County Boundary

