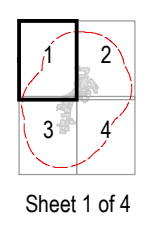


Baron Winds Project
 Towns of Cohocton, Dansville, Fremont, and
 Wayland - Steuben County, New York
 Article 10 Application
Figure 4-7: Specially Designated Areas

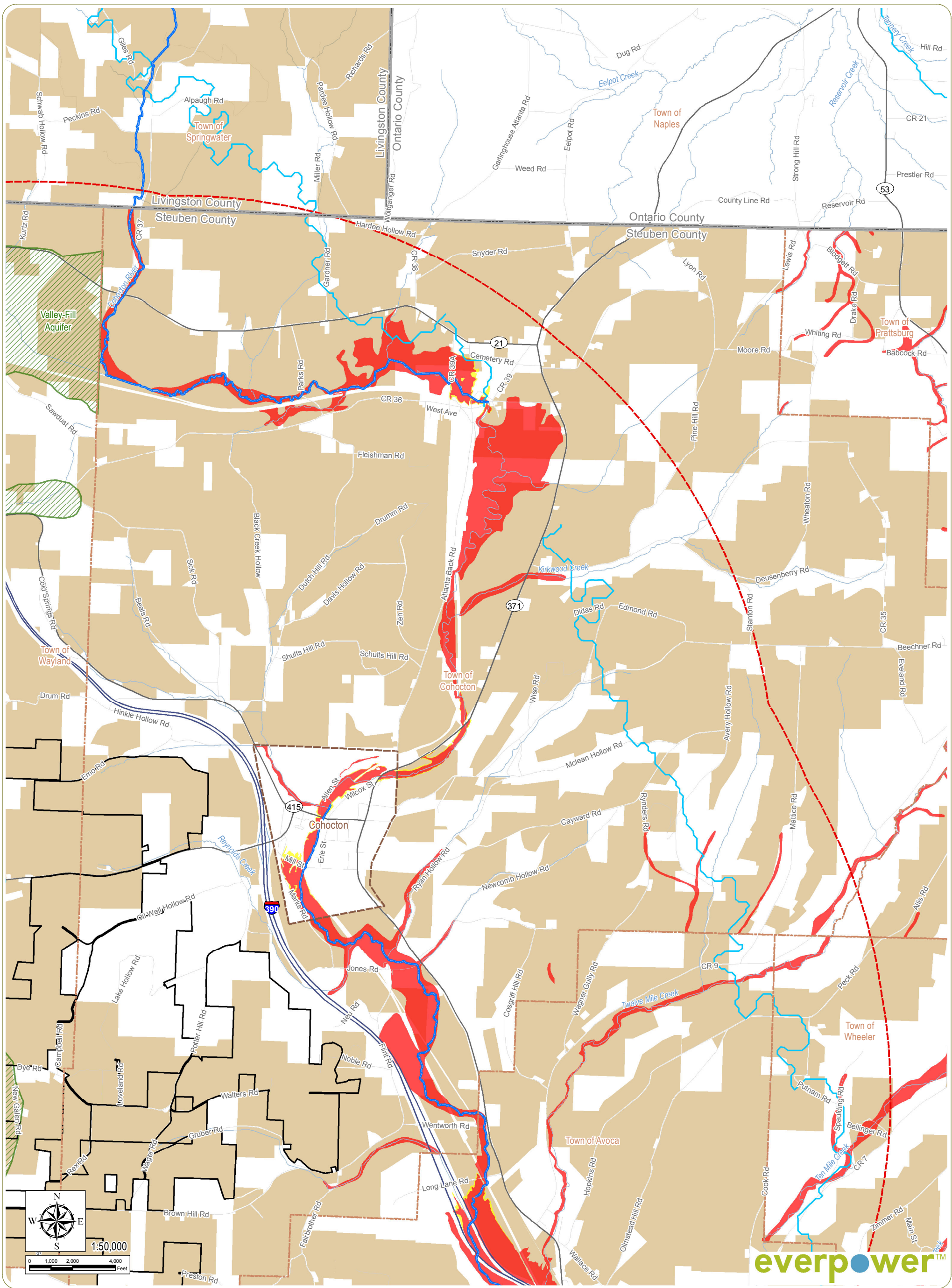
Notes: 1. Basemap: ESRI StreetMap North America, 2008; 2. This map was generated in ArcMap on November 14, 2017. 3. This is a color graphic. Reproduction in grayscale may misrepresent the data.

- National River Inventory
- Designated Inland Waterway
- Agricultural District
- Federal Recreation Area
- 100-Year Flood Zone
- 500-Year Flood Zone
- Critical Environmental Area
- Facility Site
- 5-Mile Study Area
- City/Village Boundary
- Town Boundary
- County Boundary



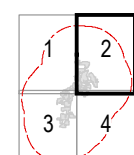
Sheet 1 of 4





Baron Winds Project
 Towns of Cohocton, Dansville, Fremont, and
 Wayland - Steuben County, New York
 Article 10 Application
Figure 4-7: Specially Designated Areas

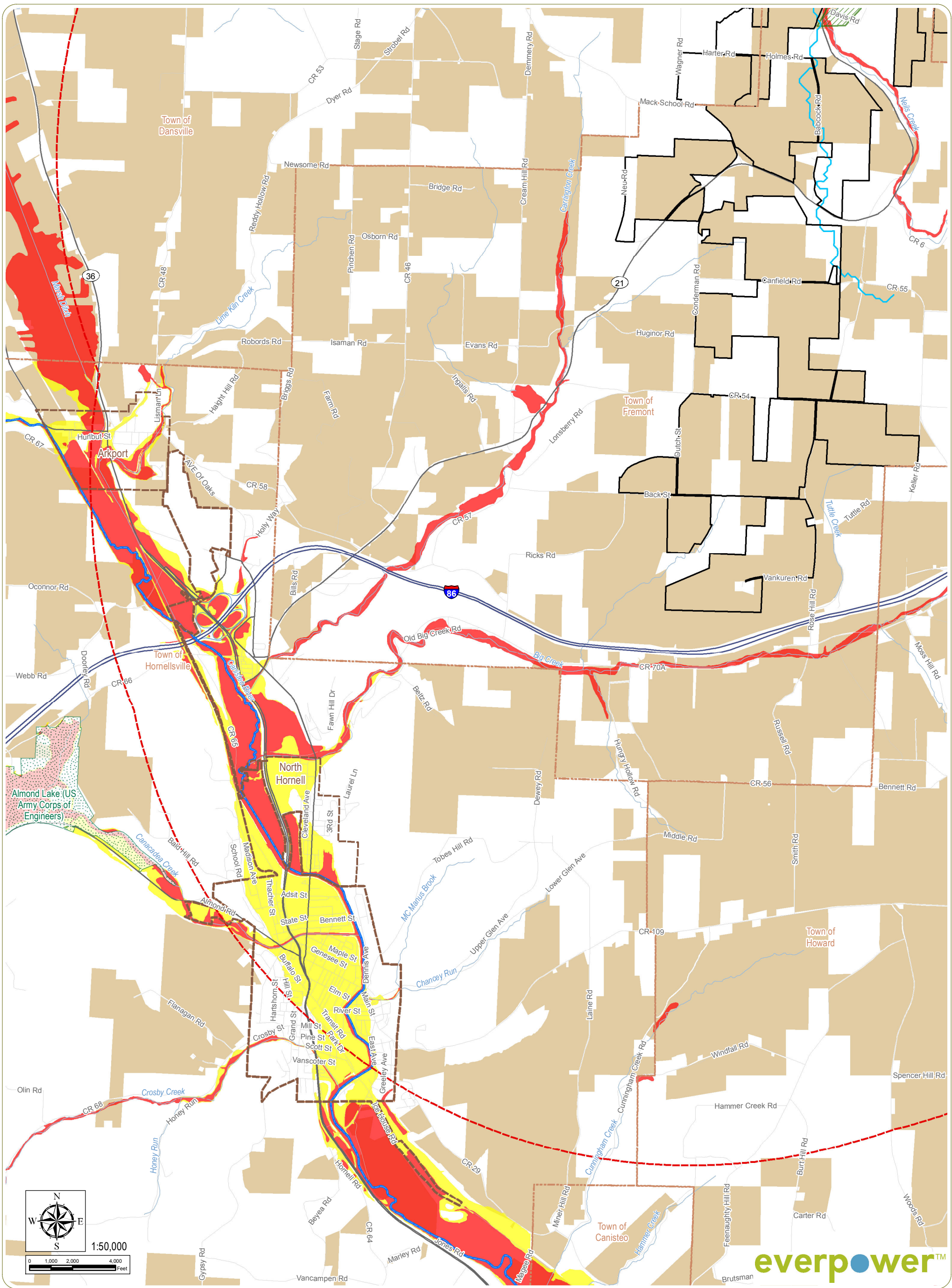
- National River Inventory
- Designated Inland Waterway
- Agricultural District
- Federal Recreation Area
- 100-Year Flood Zone
- 500-Year Flood Zone
- Critical Environmental Area
- Facility Site
- 5-Mile Study Area
- City/Village Boundary
- Town Boundary
- County Boundary



Sheet 2 of 4



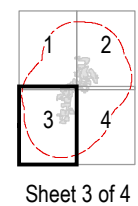
Notes: 1. Basemap: ESRI StreetMap North America, 2008; 2. This map was generated in ArcMap on November 14, 2017. 3. This is a color graphic. Reproduction in grayscale may misrepresent the data.



Baron Winds Project
 Towns of Cohocton, Dansville, Fremont, and
 Wayland - Steuben County, New York
 Article 10 Application
Figure 4-7: Specially Designated Areas

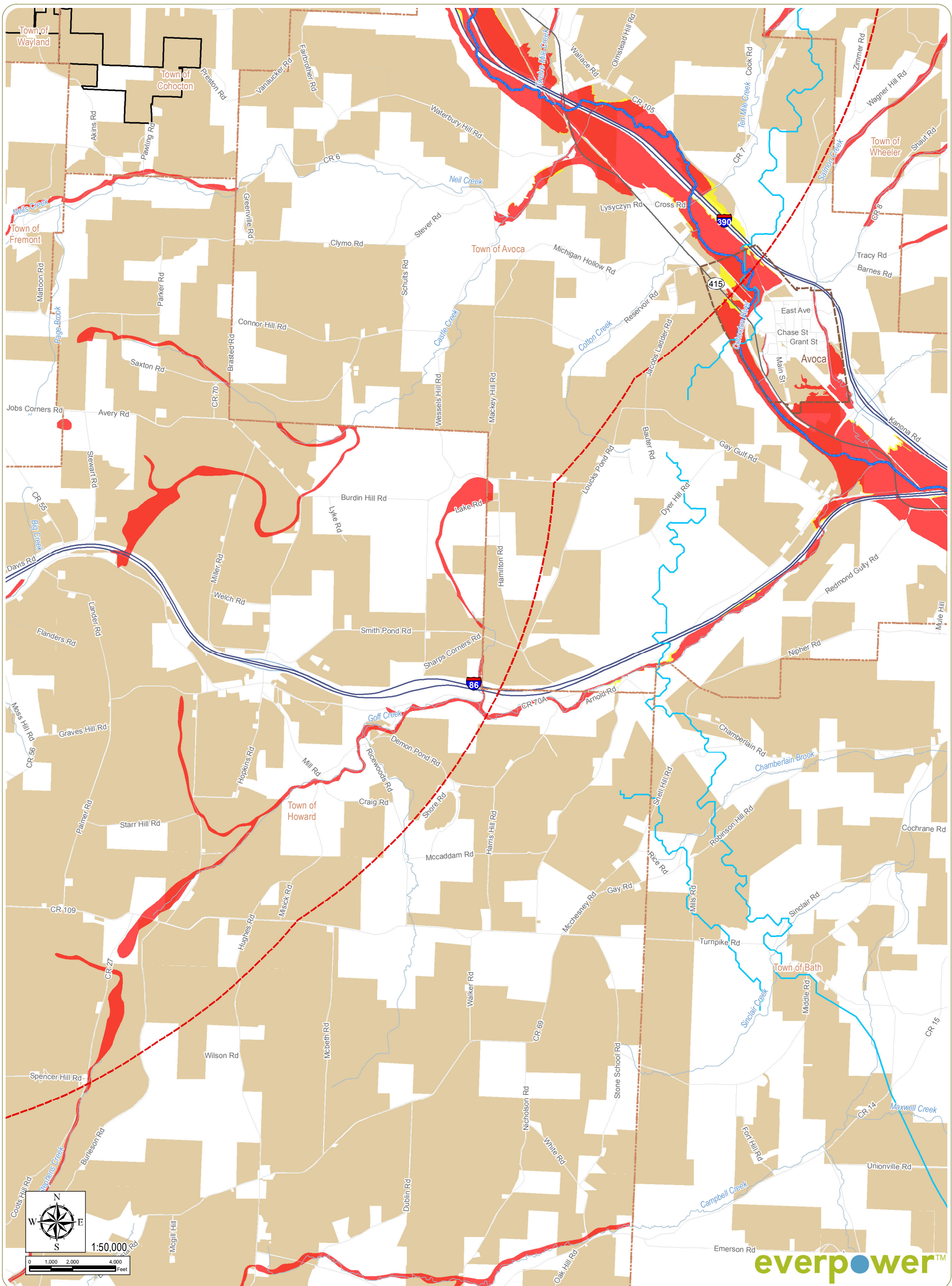
Notes: 1. Basemap: ESRI StreetMap North America, 2008; 2. This map was generated in ArcMap on November 14, 2017. 3. This is a color graphic. Reproduction in grayscale may misrepresent the data.

- National River Inventory
- Designated Inland Waterway
- Agricultural District
- Federal Recreation Area
- 100-Year Flood Zone
- 500-Year Flood Zone
- Critical Environmental Area
- Facility Site
- 5-Mile Study Area
- City/Village Boundary
- Town Boundary
- County Boundary



Sheet 3 of 4





Baron Winds Project
 Towns of Cohocton, Dansville, Fremont, and Wayland - Steuben County, New York
 Article 10 Application
Figure 4-7: Specially Designated Areas

- National River Inventory
- Designated Inland Waterway
- Agricultural District
- Federal Recreation Area
- 100-Year Flood Zone
- 500-Year Flood Zone
- Critical Environmental Area
- Facility Site
- 5-Mile Study Area
- City/Village Boundary
- Town Boundary
- County Boundary



Notes: 1. Basemap: ESRI StreetMap North America, 2008; 2. This map was generated in ArcMap on November 14, 2017. 3. This is a color graphic. Reproduction in grayscale may misrepresent the data.