

Private Well Survey Questionnaire

Please fill out the following questionnaire to the best of your knowledge. If you are not sure of the answer to a question, please comment as "unknown". After completion, please return this questionnaire in the enclosed stamped envelope.

Name: James R Colbert, Jr.

Address: 2751 Canfield Rd
Cohocton, NY 14826-9786

Parcel ID: 096.00-01-044.200

Property Location Description: *Canfield Rd*

Do you have water well(s) on your property? If so, how many? yes - 1

Approximate depth of well(s)? unknown

Diameter of well(s)? unknown

Are you connected/provided with Municipal Water (i.e., water provided by town or private water supply company)? no

What is water from the well(s) used for? everything

Type of well/groundwater source (i.e., bedrock well or overburden/sand-gravel well)? unknown

Type of well construction (i.e., steel casing, pvc, brick/clay, or other)? unknown

Date of installation of the well(s)? unknown

Depth to water/groundwater within well (or depth to water encountered during drill of well)? unknown

Approximate yield (gallons per minute [gpm]) of well(s)? unknown

Have you ever had to drill a new well due to lowering of water table or poor well yield (if yes, indicate reason)? no

Has the water been sampled and tested? If so, please indicate the date of the last testing. yes approx late 2003

What was the water tested for? potability

How would you describe your water? Cloudy (yes / no) Hard (yes / no) Soft (yes / no) Color lots of sulfur

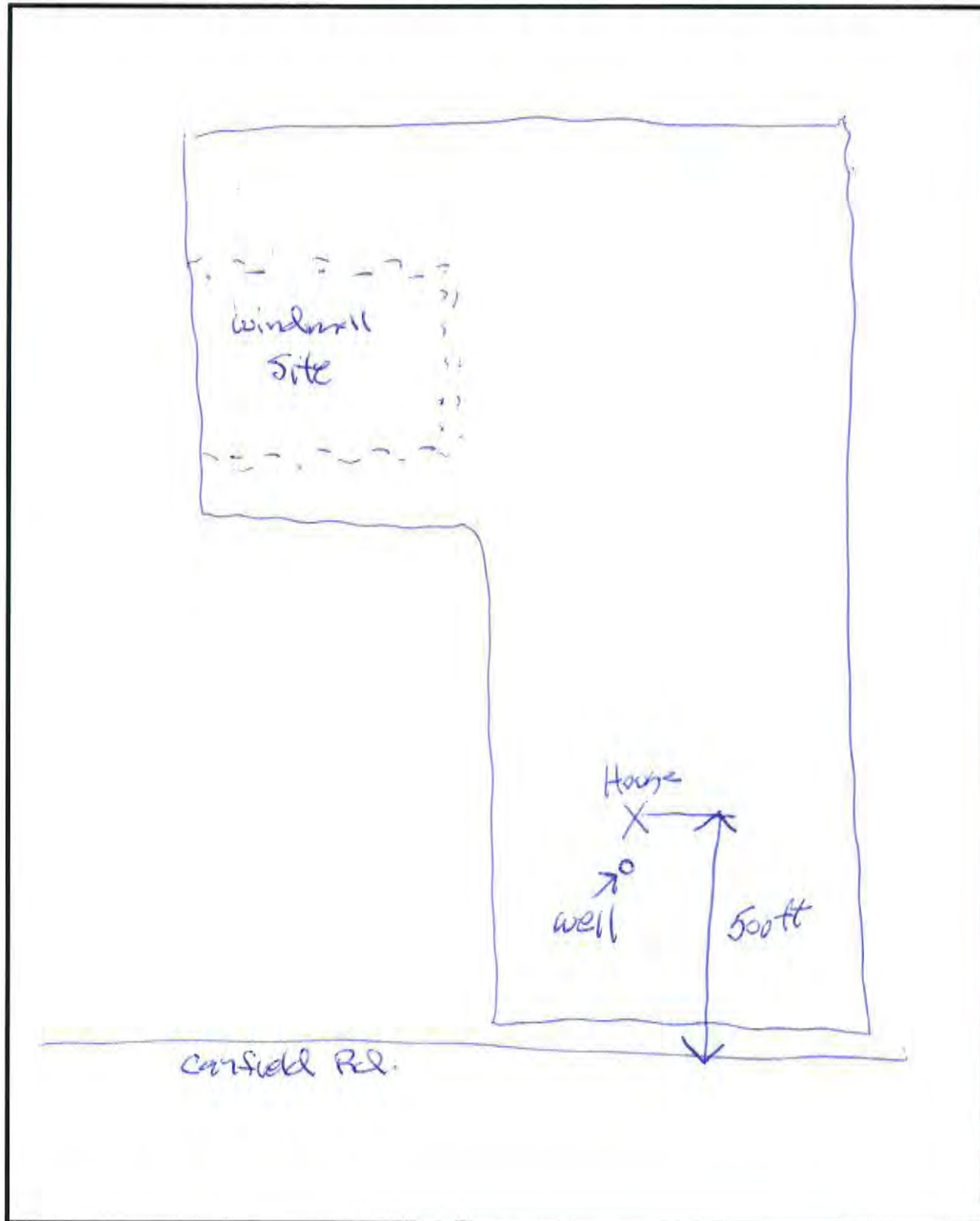
Does the water source experience seasonal fluctuation in elevation? Summer vs. winter months? During dry or drought-like conditions? not to our experience

Please describe location of well in relation to house and/or building on the property. near house

PLEASE RETURN THIS SHEET IN THE PROVIDED ENVELOPE

096.00-01-044.200

In the space below, please draw a sketch of the location of any wells on the property in relation to any structures (houses, barns, etc.), public roads, and/or other distinguishing features with approximate distances noted wherever possible.



PLEASE RETURN THIS SHEET IN THE PROVIDED ENVELOPE

Private Well Survey Questionnaire

Please fill out the following questionnaire to the best of your knowledge. If you are not sure of the answer to a question, please comment as "unknown". After completion, please return this questionnaire in the enclosed stamped envelope.

Name: Mehlenbacher Family Farms LLC

Address: 10920 Beals Rd
Cohocton, NY 14826-9727

Parcel ID: 055.00-01-010.500

Property Location Description: *Jones Rd Ext*

Do you have water well(s) on your property? If so, how many? no

Approximate depth of well(s)? _____

Diameter of well(s)? _____

Are you connected/provided with Municipal Water (i.e., water provided by town or private water supply company)? _____

What is water from the well(s) used for? _____

Type of well/groundwater source (i.e., bedrock well or overburden/sand-gravel well)? _____

Type of well construction (i.e., steel casing, pvc, brick/clay, or other)? _____

Date of installation of the well(s)? _____

Depth to water/groundwater within well (or depth to water encountered during drill of well)? _____

Approximate yield (gallons per minute [gpm]) of well(s)? _____

Have you ever had to drill a new well due to lowering of water table or poor well yield (if yes, indicate reason)? _____

Has the water been sampled and tested? If so, please indicate the date of the last testing. _____

What was the water tested for? _____

How would you describe your water? Cloudy (yes / no) Hard (yes / no) Soft (yes / no) Color _____

Does the water source experience seasonal fluctuation in elevation? Summer vs. winter months? During dry or drought-like conditions? _____

Please describe location of well in relation to house and/or building on the property. _____



Private Well Survey Questionnaire

Please fill out the following questionnaire to the best of your knowledge. If you are not sure of the answer to a question, please comment as "unknown". After completion, please return this questionnaire in the enclosed stamped envelope.

Name: Thomas J. Mauro

Address: 9189 Akins Rd
Cohocton, NY 14826-9603

Parcel ID: 082.00-01-012.000 WAYLAND 25.6A

Property Location Description: 3158 Brown Hill Rd

Do you have water well(s) on your property? If so, how many? YES - ONE

Approximate depth of well(s)? 130 L.F. ±

Diameter of well(s)? 6" STEEL CASING / ROCK

Are you connected/provided with Municipal Water (i.e., water provided by town or private water supply company)? NO

What is water from the well(s) used for? RESIDENCE

Type of well/groundwater source (i.e., bedrock well or overburden/sand-gravel well)?

Type of well construction (i.e., steel casing, pvc, brick/clay, or other)?

Date of installation of the well(s)? 2012

Depth to water/groundwater within well (or depth to water encountered during drill of well)? 20' ±

Approximate yield (gallons per minute [gpm]) of well(s)? 20 G.P.M. PLUS

Have you ever had to drill a new well due to lowering of water table or poor well yield (if yes, indicate reason)? NO

Has the water been sampled and tested? If so, please indicate the date of the last testing. NO

What was the water tested for?

How would you describe your water? Cloudy (yes / no) Hard (yes / no) Soft (yes / no) Color

Does the water source experience seasonal fluctuation in elevation? Summer vs. winter months? During dry or drought-like conditions? NONE KNOWN

Please describe location of well in relation to house and/or building on the property. 75' ± NORTH EAST OF HOUSE

3 2

Private Well Survey Questionnaire

Please fill out the following questionnaire to the best of your knowledge. If you are not sure of the answer to a question, please comment as "unknown". After completion, please return this questionnaire in the enclosed stamped envelope.

Name: Thomas J. Mauro

Address: 9189 Akins Rd
Cohocton, NY 14826-9603

Parcel ID: 082.00-01-013.100 W/PLAND 7B A

Property Location Description: 9189 Akins Rd

Do you have water well(s) on your property? If so, how many? YES - TWO

Approximate depth of well(s)? 150 LF & 30 LF

Diameter of well(s)? 6" & 3 FT

Are you connected/provided with Municipal Water (i.e., water provided by town or private water supply company)? NO

What is water from the well(s) used for? RESIDENCE / IRRIGATION

Type of well/groundwater source (i.e., bedrock well or overburden/sand-gravel well)? BEDROCK / OVERBURDEN

Type of well construction (i.e., steel casing, pvc, brick/clay, or other)? STEEL CASING AND ROCK / LAYERED UP STONE DUG WELL

Date of installation of the well(s)? 1985± / 1800's

Depth to water/groundwater within well (or depth to water encountered during drill of well)? 25 LF± / 8 LF±

Approximate yield (gallons per minute [gpm]) of well(s)? 20 G.P.M PLUS / UNKNOWN

Have you ever had to drill a new well due to lowering of water table or poor well yield (if yes, indicate reason)? NO

Has the water been sampled and tested? If so, please indicate the date of the last testing. YES / NO

What was the water tested for? HARDNESS, SUSPENDED IRON, GTC / NO

How would you describe your water? Cloudy (yes / no) Hard (yes / no) Soft (yes / no) Color HOUSE WATER TREATED DUG WELL NATURAL

Does the water source experience seasonal fluctuation in elevation? Summer vs. winter months? During dry or drought-like conditions? HOUSE WELL NO / DUG WELL YES

Please describe location of well in relation to house and/or building on the property. HOUSE WELL 10' SOUTH OF S.W. CORNER OF FOUNDATION / DUG WELL 100'± S.S.E OF HOUSE

Private Well Survey Questionnaire

Please fill out the following questionnaire to the best of your knowledge. If you are not sure of the answer to a question, please comment as "unknown". After completion, please return this questionnaire in the enclosed stamped envelope.

Name: Thomas J. Mauro

Address: 9189 Akins Rd
Cohocton, NY 14826-9603

Parcel ID: 083.00-01-018.000 Cohocton LSA

Property Location Description: Brown Hill Rd

Do you have water well(s) on your property? If so, how many? SPRING HOUSE

Approximate depth of well(s)? ?

Diameter of well(s)? NONE

Are you connected/provided with Municipal Water (i.e., water provided by town or private water supply company)? NO

What is water from the well(s) used for? IRRIGATION

Type of well/groundwater source (i.e., bedrock well or overburden/sand-gravel well)? SPRING FROM GROUND WATER

Type of well construction (i.e., steel casing, pvc, brick/clay, or other)? BLOCK PIT

Date of installation of the well(s)? 1800's

Depth to water/groundwater within well (or depth to water encountered during drill of well)?

Approximate yield (gallons per minute [gpm]) of well(s)? UNKNOWN

Have you ever had to drill a new well due to lowering of water table or poor well yield (if yes, indicate reason)? NO

Has the water been sampled and tested? If so, please indicate the date of the last testing. NO

What was the water tested for?

How would you describe your water? Cloudy (yes / no) Hard (yes / no) Soft (yes / no) Color CLEAR & COOL

Does the water source experience seasonal fluctuation in elevation? Summer vs. winter months? During dry or drought-like conditions? NO

Please describe location of well in relation to house and/or building on the property. 300' N.E. OF HOUSE

EDR
MAR 13 2017
RECEIVED

Private Well Survey Questionnaire

Please fill out the following questionnaire to the best of your knowledge. If you are not sure of the answer to a question, please comment as "unknown". After completion, please return this questionnaire in the enclosed stamped envelope.

Name: Thomas Mauro

Address: 9189 Akins Rd

Cohocton, NY 14826-9603

Parcel ID: 083.00-01-017.000

*WISHLAND 18.9 A
COHOCTON*

NO WELL THIS PARCEL

Property Location Description: Akins Rd

Do you have water well(s) on your property? If so, how many? _____

Approximate depth of well(s)? _____

Diameter of well(s)? _____

Are you connected/provided with Municipal Water (i.e., water provided by town or private water supply company)? _____

What is water from the well(s) used for? _____

Type of well/groundwater source (i.e., bedrock well or overburden/sand-gravel well)? _____

Type of well construction (i.e., steel casing, pvc, brick/clay, or other)? _____

Date of installation of the well(s)? _____

Depth to water/groundwater within well (or depth to water encountered during drill of well)? _____

Approximate yield (gallons per minute [gpm]) of well(s)? _____

Have you ever had to drill a new well due to lowering of water table or poor well yield (if yes, indicate reason)? _____

Has the water been sampled and tested? If so, please indicate the date of the last testing. _____

What was the water tested for? _____

How would you describe your water? Cloudy (yes / no) Hard (yes / no) Soft (yes / no) Color _____

Does the water source experience seasonal fluctuation in elevation? Summer vs. winter months? During dry or drought-like conditions? _____

Please describe location of well in relation to house and/or building on the property. _____



PARCEL
083.00-01-018.000
SPRING
HOUSE
WELL
(4)

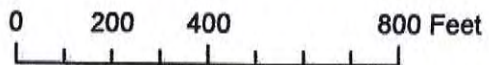
130' ±
6" STEEL
CASING/
ROCK
HOUSE
WELL
PARCEL
082.00-01-012.000

(3)
150' ±
6" CASING
ROCK
HOUSE
WELL

soils	Acres	Soil_Grp
MdB	6.969	4
MdC	6.338	6
VoB	2.431	6
VoC	3.29	7

082.00-01-012.000 Wayland

30' STONED
DUG WELL
(2)



Private Well Survey Questionnaire

Please fill out the following questionnaire to the best of your knowledge. If you are not sure of the answer to a question, please comment as "unknown". After completion, please return this questionnaire in the enclosed stamped envelope.

Name: William J. LaVallee
Address: 10005 Lake Hollow Rd
Cohocton, NY 14826-9614
Parcel ID: 055.00-01-027.000

Property Location Description: 10005 Lake Hollow Rd

Do you have water well(s) on your property? If so, how many? Yes 1 well

Approximate depth of well(s)? To best of knowledge 75' + or 100'

Diameter of well(s)? Typical well casing - maybe 6"?

Are you connected/provided with Municipal Water (i.e., water provided by town or private water supply company)? No

What is water from the well(s) used for? All household functions - sinks - showers - drinking

Type of well/groundwater source (i.e., bedrock well or overburden/sand-gravel well)? bedrock

Type of well construction (i.e., steel casing, pvc, brick/clay, or other)? Steel casing

Date of installation of the well(s)? unknown

Depth to water/groundwater within well (or depth to water encountered during drill of well)? unknown

Approximate yield (gallons per minute [gpm]) of well(s)? 4 gallons per minute from tub spicket

Have you ever had to drill a new well due to lowering of water table or poor well yield (if yes, indicate reason)? No

I have only owned property since February 2014

Has the water been sampled and tested? If so, please indicate the date of the last testing. Yes May 2014

What was the water tested for? Bacteria - tested positive e-coli

How would you describe your water? Cloudy (yes / no) Hard (yes / no) Soft (yes / no) Color clear have filtration system - ultraviolet system

Does the water source experience seasonal fluctuation in elevation? Summer vs. winter months? During dry or drought-like conditions? Not that I'm aware of - natural springs

Keep grounds hydrated even during dry summers.

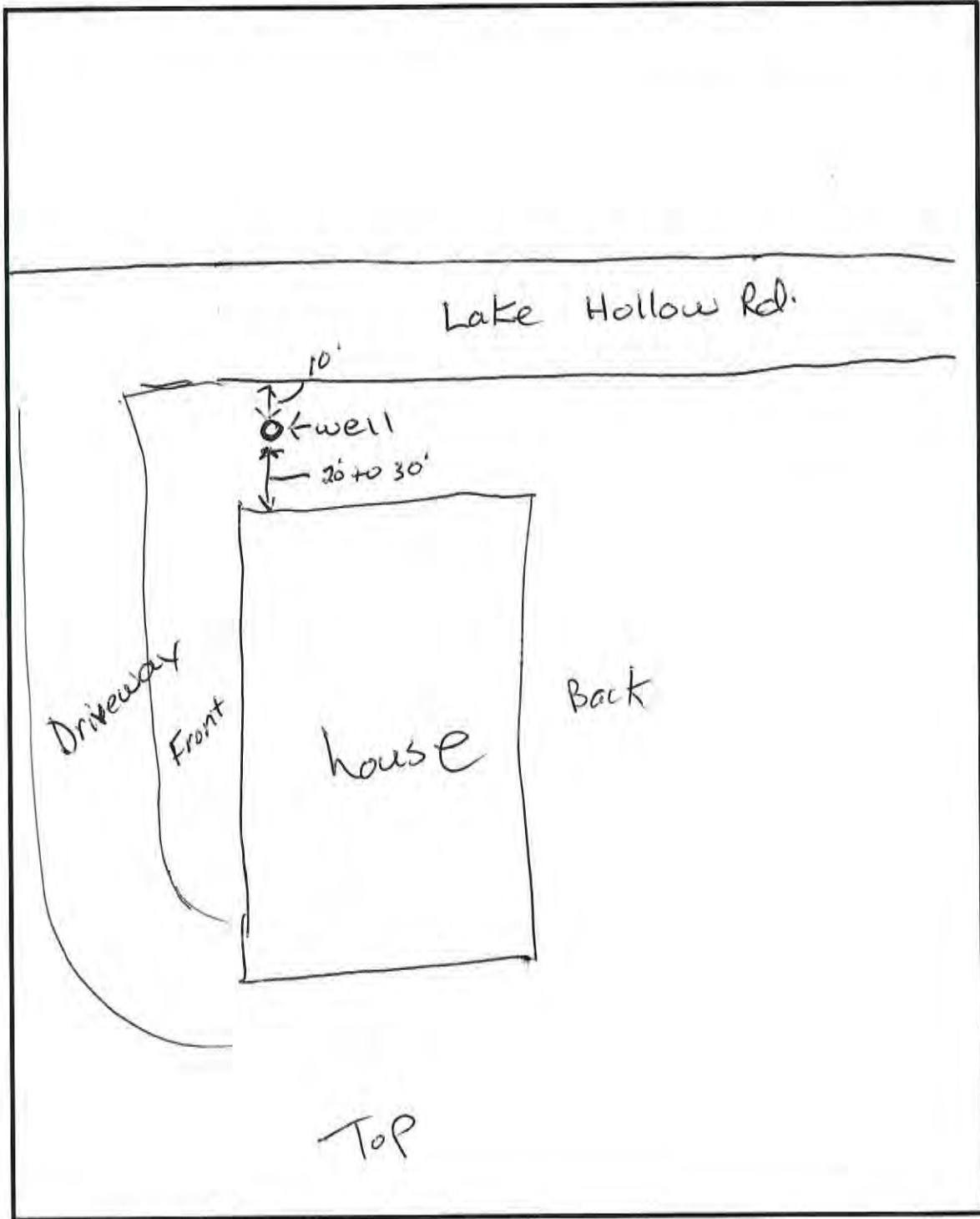
Please describe location of well in relation to house and/or building on the property. It is about

20' to 30' in front of house + about 10" from road.

PLEASE RETURN THIS SHEET IN THE PROVIDED ENVELOPE

055.00-01-027.000

In the space below, please draw a sketch of the location of any wells on the property in relation to any structures (houses, barns, etc.), public roads, and/or other distinguishing features with approximate distances noted wherever possible.



EDR
MAR 13 2017
RECEIVED

Private Well Survey Questionnaire

Please fill out the following questionnaire to the best of your knowledge. If you are not sure of the answer to a question, please comment as "unknown". After completion, please return this questionnaire in the enclosed stamped envelope.

Name: Wilson Thorp (deceased)
Address: 26 Mattison Ln
Horseheads, NY 14845-8921

(No longer own property)

Parcel ID: 070.00-01-001.200

Property Location Description: Off Noble Rd

Do you have water well(s) on your property? If so, how many? None

Approximate depth of well(s)? _____

Diameter of well(s)? _____

Are you connected/provided with Municipal Water (i.e., water provided by town or private water supply company)? _____

What is water from the well(s) used for? _____

Type of well/groundwater source (i.e., bedrock well or overburden/sand-gravel well)? _____

Type of well construction (i.e., steel casing, pvc, brick/clay, or other)? _____

Date of installation of the well(s)? _____

Depth to water/groundwater within well (or depth to water encountered during drill of well)? _____

Approximate yield (gallons per minute [gpm]) of well(s)? _____

Have you ever had to drill a new well due to lowering of water table or poor well yield (if yes, indicate reason)? _____

Has the water been sampled and tested? If so, please indicate the date of the last testing. _____

What was the water tested for? _____

How would you describe your water? Cloudy (yes / no) Hard (yes / no) Soft (yes / no) Color _____

Does the water source experience seasonal fluctuation in elevation? Summer vs. winter months? During dry or drought-like conditions? _____

Please describe location of well in relation to house and/or building on the property. _____

Private Well Survey Questionnaire

Please fill out the following questionnaire to the best of your knowledge. If you are not sure of the answer to a question, please comment as "unknown". After completion, please return this questionnaire in the enclosed stamped envelope.

Name: Mildred Thorp *(deceased)*

Address: 26 Mattison Ln
Horseheads, NY 14845-8921

Parcel ID: 083.00-01-007.000

under contract to sell

Property Location Description: *Brown Hill Rd*

Do you have water well(s) on your property? If so, how many? NONE

Approximate depth of well(s)? _____

Diameter of well(s)? _____

Are you connected/provided with Municipal Water (i.e., water provided by town or private water supply company)? _____

What is water from the well(s) used for? _____

Type of well/groundwater source (i.e., bedrock well or overburden/sand-gravel well)? _____

Type of well construction (i.e., steel casing, pvc, brick/clay, or other)? _____

Date of installation of the well(s)? _____

Depth to water/groundwater within well (or depth to water encountered during drill of well)? _____

Approximate yield (gallons per minute [gpm]) of well(s)? _____

Have you ever had to drill a new well due to lowering of water table or poor well yield (if yes, indicate reason)? _____

Has the water been sampled and tested? If so, please indicate the date of the last testing. _____

What was the water tested for? _____

How would you describe your water? Cloudy (yes / no) Hard (yes / no) Soft (yes / no) Color _____

Does the water source experience seasonal fluctuation in elevation? Summer vs. winter months? During dry or drought-like conditions? _____

Please describe location of well in relation to house and/or building on the property. _____

MAR 13 2017
RECEIVED

Private Well Survey Questionnaire

Please fill out the following questionnaire to the best of your knowledge. If you are not sure of the answer to a question, please comment as "unknown". After completion, please return this questionnaire in the enclosed stamped envelope.

Name: Nora L. Knox-Hopkins
Address: 9401 State Route 21
Wayland, NY 14572-9410
Parcel ID: 068.00-01-027.200

Property Location Description: 9401 State Route 21S

Do you have water well(s) on your property? If so, how many? One

Approximate depth of well(s)? 100'

Diameter of well(s)? 6" ϕ

Are you connected/provided with Municipal Water (i.e., water provided by town or private water supply company)? NO

What is water from the well(s) used for? house

Type of well/groundwater source (i.e., bedrock well or overburden/sand-gravel well)? _____

Type of well construction (i.e., steel casing, pvc, brick/clay, or other)? steel casing

Date of installation of the well(s)? N/A

Depth to water/groundwater within well (or depth to water encountered during drill of well)? 100'

Approximate yield (gallons per minute [gpm]) of well(s)? N/A

Have you ever had to drill a new well due to lowering of water table or poor well yield (if yes, indicate reason)? NO

Has the water been sampled and tested? If so, please indicate the date of the last testing. NO / approx 2000

What was the water tested for? ecoli

How would you describe your water? Cloudy (yes / no) Hard (yes / no) Soft (yes / no) Color _____

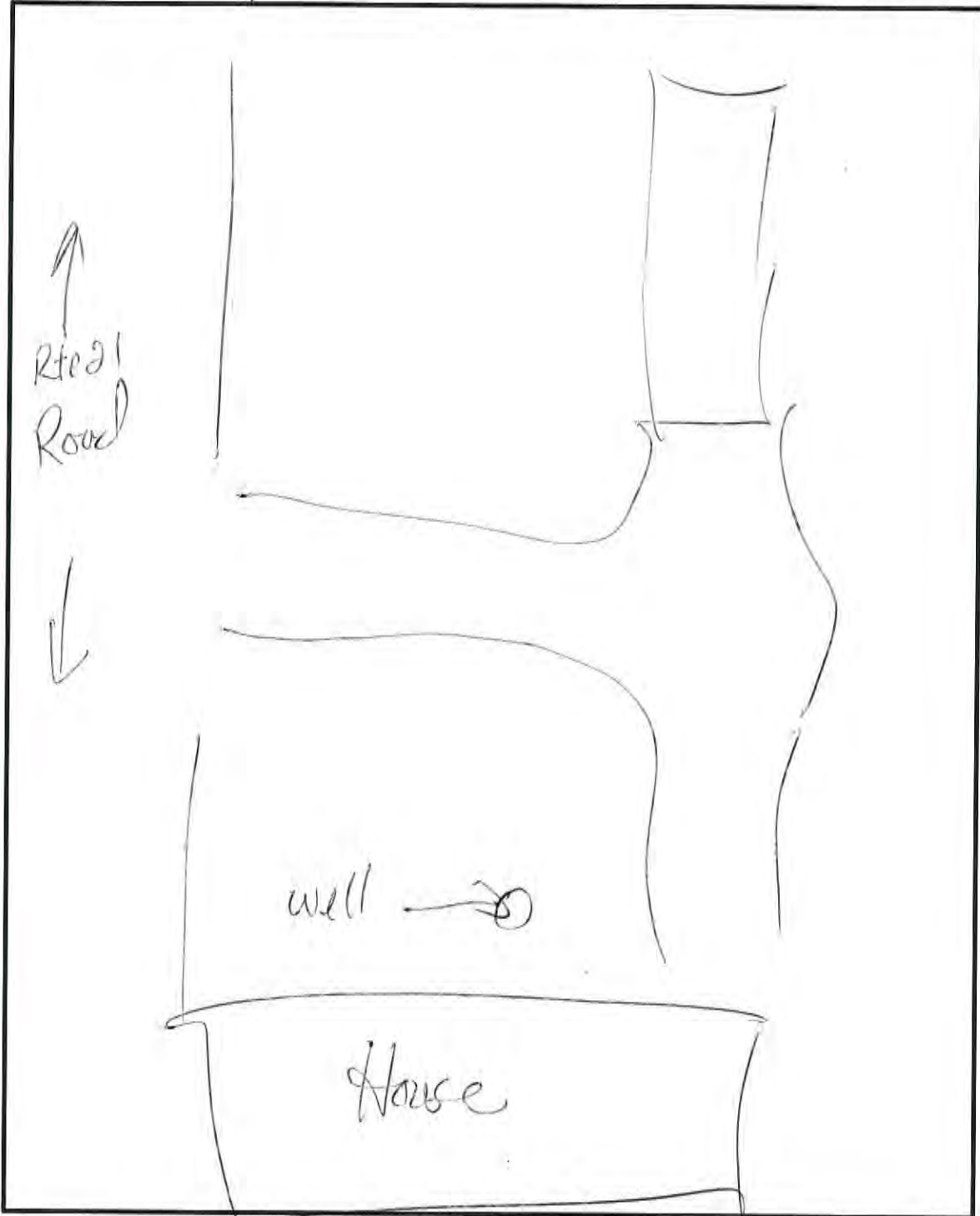
Does the water source experience seasonal fluctuation in elevation? Summer vs. winter months? During dry or drought-like conditions? high in spring

Please describe location of well in relation to house and/or building on the property. about 20' from house

PLEASE RETURN THIS SHEET IN THE PROVIDED ENVELOPE

068.00-01-027.200

In the space below, please draw a sketch of the location of any wells on the property in relation to any structures (houses, barns, etc.), public roads, and/or other distinguishing features with approximate distances noted wherever possible.



EDR
MAR 13 2017
RECEIVED

Private Well Survey Questionnaire

Please fill out the following questionnaire to the best of your knowledge. If you are not sure of the answer to a question, please comment as "unknown". After completion, please return this questionnaire in the enclosed stamped envelope.

Name: Joel T. Margeson
Address: 3650 Connor Hill Rd
Avoca, NY 14809-9555

Parcel ID: 097.00-01-015.000

Property Location Description: 3650 Connor Hill Rd

Do you have water well(s) on your property? If so, how many? THERE ARE NO WELLS ON THIS PARCEL

Approximate depth of well(s)? _____

Diameter of well(s)? _____

Are you connected/provided with Municipal Water (i.e., water provided by town or private water supply company)? _____

What is water from the well(s) used for? _____

Type of well/groundwater source (i.e., bedrock well or overburden/sand-gravel well)? _____

Type of well construction (i.e., steel casing, pvc, brick/clay, or other)? _____

Date of installation of the well(s)? _____

Depth to water/groundwater within well (or depth to water encountered during drill of well)? _____

Approximate yield (gallons per minute [gpm]) of well(s)? _____

Have you ever had to drill a new well due to lowering of water table or poor well yield (if yes, indicate reason)? _____

Has the water been sampled and tested? If so, please indicate the date of the last testing. _____

What was the water tested for? _____

How would you describe your water? Cloudy (yes / no) Hard (yes / no) Soft (yes / no) Color _____

Does the water source experience seasonal fluctuation in elevation? Summer vs. winter months? During dry or drought-like conditions? _____

Please describe location of well in relation to house and/or building on the property. _____

Private Well Survey Questionnaire

Please fill out the following questionnaire to the best of your knowledge. If you are not sure of the answer to a question, please comment as "unknown". After completion, please return this questionnaire in the enclosed stamped envelope.

Name: Joel T. Margeson

Address: 3650 Connor Hill Rd
Avoca, NY 14809-9555

Parcel ID: 111.00-02-001.000

Property Location Description: Off Brasted Rd

Do you have water well(s) on your property? If so, how many? 1

Approximate depth of well(s)? 70 FT.

Diameter of well(s)? 6"

Are you connected/provided with Municipal Water (i.e., water provided by town or private water supply company)? NO

What is water from the well(s) used for? DRINKING, COOKING, CLEANING, BATHING, AGRICULTURAL, ETC.

Type of well/groundwater source (i.e., bedrock well or overburden/sand-gravel well)? QUICKSAND THEN BEDROCK

Type of well construction (i.e., steel casing, pvc, brick/clay, or other)? STEEL CASING

Date of installation of the well(s)? APPROX. 1947

Depth to water/groundwater within well (or depth to water encountered during drill of well)? UNKNOWN

Approximate yield (gallons per minute [gpm]) of well(s)? UNKNOWN BUT IS REAL GOOD VOLUME

Have you ever had to drill a new well due to lowering of water table or poor well yield (if yes, indicate reason)? NO

Has the water been sampled and tested? If so, please indicate the date of the last testing. UNKNOWN

What was the water tested for? _____

How would you describe your water? Cloudy (yes / no) Hard (yes / no) Soft (yes / no) Color CLEAR

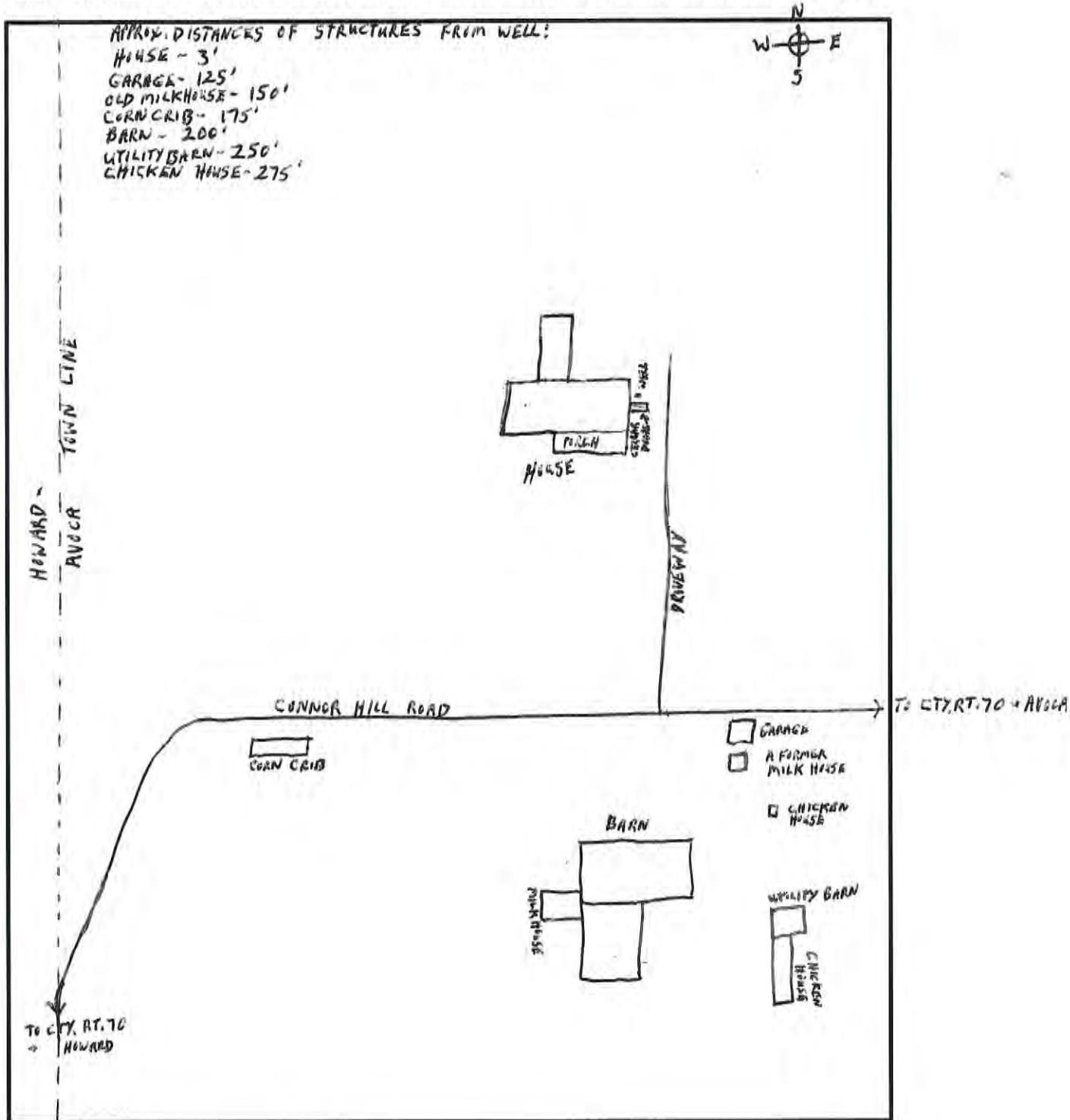
Does the water source experience seasonal fluctuation in elevation? Summer vs. winter months? During dry or drought-like conditions? NO

Please describe location of well in relation to house and/or building on the property. UP DRIVEWAY TO THE

HOUSE, NEXT TO CELLAR DOORS

111.00-02-001.000

In the space below, please draw a sketch of the location of any wells on the property in relation to any structures (houses, barns, etc.), public roads, and/or other distinguishing features with approximate distances noted wherever possible.



Private Well Survey Questionnaire

Please fill out the following questionnaire to the best of your knowledge. If you are not sure of the answer to a question, please comment as "unknown". After completion, please return this questionnaire in the enclosed stamped envelope.

Name: Thomas E. Fodge

Address: 7897 Smith Pond Rd
Avoca, NY 14809-9565

Parcel ID: 098.00-01-043.130

Property Location Description: 3661 County Route 6

Do you have water well(s) on your property? If so, how many? No

Approximate depth of well(s)? _____

Diameter of well(s)? _____

Are you connected/provided with Municipal Water (i.e., water provided by town or private water supply company)? no

What is water from the well(s) used for? _____

Type of well/groundwater source (i.e., bedrock well or overburden/sand-gravel well)? _____

Type of well construction (i.e., steel casing, pvc, brick/clay, or other)? _____

Date of installation of the well(s)? _____

Depth to water/groundwater within well (or depth to water encountered during drill of well)? _____

Approximate yield (gallons per minute [gpm]) of well(s)? _____

Have you ever had to drill a new well due to lowering of water table or poor well yield (if yes, indicate reason)? _____

Has the water been sampled and tested? If so, please indicate the date of the last testing. _____

What was the water tested for? _____

How would you describe your water? Cloudy (yes / no) Hard (yes / no) Soft (yes / no) Color _____

Does the water source experience seasonal fluctuation in elevation? Summer vs. winter months? During dry or drought-like conditions? _____

Please describe location of well in relation to house and/or building on the property. _____

Natural Spring on property

PLEASE RETURN THIS SHEET IN THE PROVIDED ENVELOPE

098.00-01-043.130

In the space below, please draw a sketch of the location of any wells on the property in relation to any structures (houses, barns, etc.), public roads, and/or other distinguishing features with approximate distances noted wherever possible.

North

South

PLEASE RETURN THIS SHEET IN THE PROVIDED ENVELOPE

Private Well Survey Questionnaire

Please fill out the following questionnaire to the best of your knowledge. If you are not sure of the answer to a question, please comment as "unknown". After completion, please return this questionnaire in the enclosed stamped envelope.

Name: Gary W. Proud

Address: 123 Countess Dr
West Henrietta, NY 14586-9406

Parcel ID: 042.00-01-029.200

Property Location Description: *Henkle Hollow Rd*

Do you have water well(s) on your property? If so, how many? NO

Approximate depth of well(s)? _____

Diameter of well(s)? _____

Are you connected/provided with Municipal Water (i.e., water provided by town or private water supply company)? NO

What is water from the well(s) used for? _____

Type of well/groundwater source (i.e., bedrock well or overburden/sand-gravel well)? _____

Type of well construction (i.e., steel casing, pvc, brick/clay, or other)? _____

Date of installation of the well(s)? _____

Depth to water/groundwater within well (or depth to water encountered during drill of well)? _____

Approximate yield (gallons per minute [gpm]) of well(s)? _____

Have you ever had to drill a new well due to lowering of water table or poor well yield (if yes, indicate reason)? _____

Has the water been sampled and tested? If so, please indicate the date of the last testing. _____

What was the water tested for? _____

How would you describe your water? Cloudy (yes / no) Hard (yes / no) Soft (yes / no) Color _____

Does the water source experience seasonal fluctuation in elevation? Summer vs. winter months? During dry or drought-like conditions? _____

Please describe location of well in relation to house and/or building on the property. _____

PLEASE RETURN THIS SHEET IN THE PROVIDED ENVELOPE

Private Well Survey Questionnaire

Please fill out the following questionnaire to the best of your knowledge. If you are not sure of the answer to a question, please comment as "unknown". After completion, please return this questionnaire in the enclosed stamped envelope.

Name: David Maker
Address: 8444 Green Rd
Dansville, NY 14437-9140
Parcel ID: 081.00-01-007.500

Property Location Description: *Holmes Rd*

Do you have water well(s) on your property? If so, how many? No

Approximate depth of well(s)? _____

Diameter of well(s)? _____

Are you connected/provided with Municipal Water (i.e., water provided by town or private water supply company)? _____

What is water from the well(s) used for? _____

Type of well/groundwater source (i.e., bedrock well or overburden/sand-gravel well)? _____

Type of well construction (i.e., steel casing, pvc, brick/clay, or other)? _____

Date of installation of the well(s)? _____

Depth to water/groundwater within well (or depth to water encountered during drill of well)? _____

Approximate yield (gallons per minute [gpm]) of well(s)? _____

Have you ever had to drill a new well due to lowering of water table or poor well yield (if yes, indicate reason)? _____

Has the water been sampled and tested? If so, please indicate the date of the last testing. _____

What was the water tested for? _____

How would you describe your water? Cloudy (yes / no) Hard (yes / no) Soft (yes / no) Color _____

Does the water source experience seasonal fluctuation in elevation? Summer vs. winter months? During dry or drought-like conditions? _____

Please describe location of well in relation to house and/or building on the property. _____

EDR

MAR 13 2017
RECEIVED

PLEASE RETURN THIS SHEET IN THE PROVIDED ENVELOPE

Private Well Survey Questionnaire

Please fill out the following questionnaire to the best of your knowledge. If you are not sure of the answer to a question, please comment as "unknown". After completion, please return this questionnaire in the enclosed stamped envelope.

Name: David Maker
Address: 8444 Green Rd
Dansville, NY 14437-9140
Parcel ID: 083.00-01-020.000

Property Location Description: *Rex Rd*

Do you have water well(s) on your property? If so, how many? No

Approximate depth of well(s)? _____

Diameter of well(s)? _____

Are you connected/provided with Municipal Water (i.e., water provided by town or private water supply company)? _____

What is water from the well(s) used for? _____

Type of well/groundwater source (i.e., bedrock well or overburden/sand-gravel well)? _____

Type of well construction (i.e., steel casing, pvc, brick/clay, or other)? _____

Date of installation of the well(s)? _____

Depth to water/groundwater within well (or depth to water encountered during drill of well)? _____

Approximate yield (gallons per minute [gpm]) of well(s)? _____

Have you ever had to drill a new well due to lowering of water table or poor well yield (if yes, indicate reason)? _____

Has the water been sampled and tested? If so, please indicate the date of the last testing. _____

What was the water tested for? _____

How would you describe your water? Cloudy (yes / no) Hard (yes / no) Soft (yes / no) Color _____

Does the water source experience seasonal fluctuation in elevation? Summer vs. winter months? During dry or drought-like conditions? _____

PLEASE RETURN THIS SHEET IN THE PROVIDED ENVELOPE

Private Well Survey Questionnaire

Please fill out the following questionnaire to the best of your knowledge. If you are not sure of the answer to a question, please comment as "unknown". After completion, please return this questionnaire in the enclosed stamped envelope.

Name: David A. Maker
Address: 8444 Green Rd
Dansville, NY 14437-9140
Parcel ID: 081.00-01-007.600

Property Location Description: *Holmes Rd*

Do you have water well(s) on your property? If so, how many? No

Approximate depth of well(s)? _____

Diameter of well(s)? _____

Are you connected/provided with Municipal Water (i.e., water provided by town or private water supply company)? _____

What is water from the well(s) used for? _____

Type of well/groundwater source (i.e., bedrock well or overburden/sand-gravel well)? _____

Type of well construction (i.e., steel casing, pvc, brick/clay, or other)? _____

Date of installation of the well(s)? _____

Depth to water/groundwater within well (or depth to water encountered during drill of well)? _____

Approximate yield (gallons per minute [gpm]) of well(s)? _____

Have you ever had to drill a new well due to lowering of water table or poor well yield (if yes, indicate reason)? _____

Has the water been sampled and tested? If so, please indicate the date of the last testing. _____

What was the water tested for? _____

How would you describe your water? Cloudy (yes / no) Hard (yes / no) Soft (yes / no) Color _____

Does the water source experience seasonal fluctuation in elevation? Summer vs. winter months? During dry or drought-like conditions? _____

Please describe location of well in relation to house and/or building on the property. _____

EDR
MAR 13 2017
RECEIVED

Private Well Survey Questionnaire

Please fill out the following questionnaire to the best of your knowledge. If you are not sure of the answer to a question, please comment as "unknown". After completion, please return this questionnaire in the enclosed stamped envelope.

Name: Daniel J. Curtin
Address: 3074 County Route 121
Cohocton, NY 14826-9755
Parcel ID: 054.00-01-017.220

Property Location Description: 3074 County Route 121

Do you have water well(s) on your property? If so, how many? 1

Approximate depth of well(s)? 1100

Diameter of well(s)? unknown

Are you connected/provided with Municipal Water (i.e., water provided by town or private water supply company)? NO

What is water from the well(s) used for? household use

Type of well/groundwater source (i.e., bedrock well or overburden/sand-gravel well)? bedrock

Type of well construction (i.e., steel casing, pvc, brick/clay, or other)? steel casing

Date of installation of the well(s)? 10/2000

Depth to water/groundwater within well (or depth to water encountered during drill of well)? 140

Approximate yield (gallons per minute [gpm]) of well(s)? unknown

Have you ever had to drill a new well due to lowering of water table or poor well yield (if yes, indicate reason)? NO

Has the water been sampled and tested? If so, please indicate the date of the last testing. NO

What was the water tested for? _____

How would you describe your water? Cloudy (yes / no) Hard (yes / no) Soft (yes / no) Color clear

Does the water source experience seasonal fluctuation in elevation? Summer vs. winter months? During dry or drought-like conditions? _____

NO

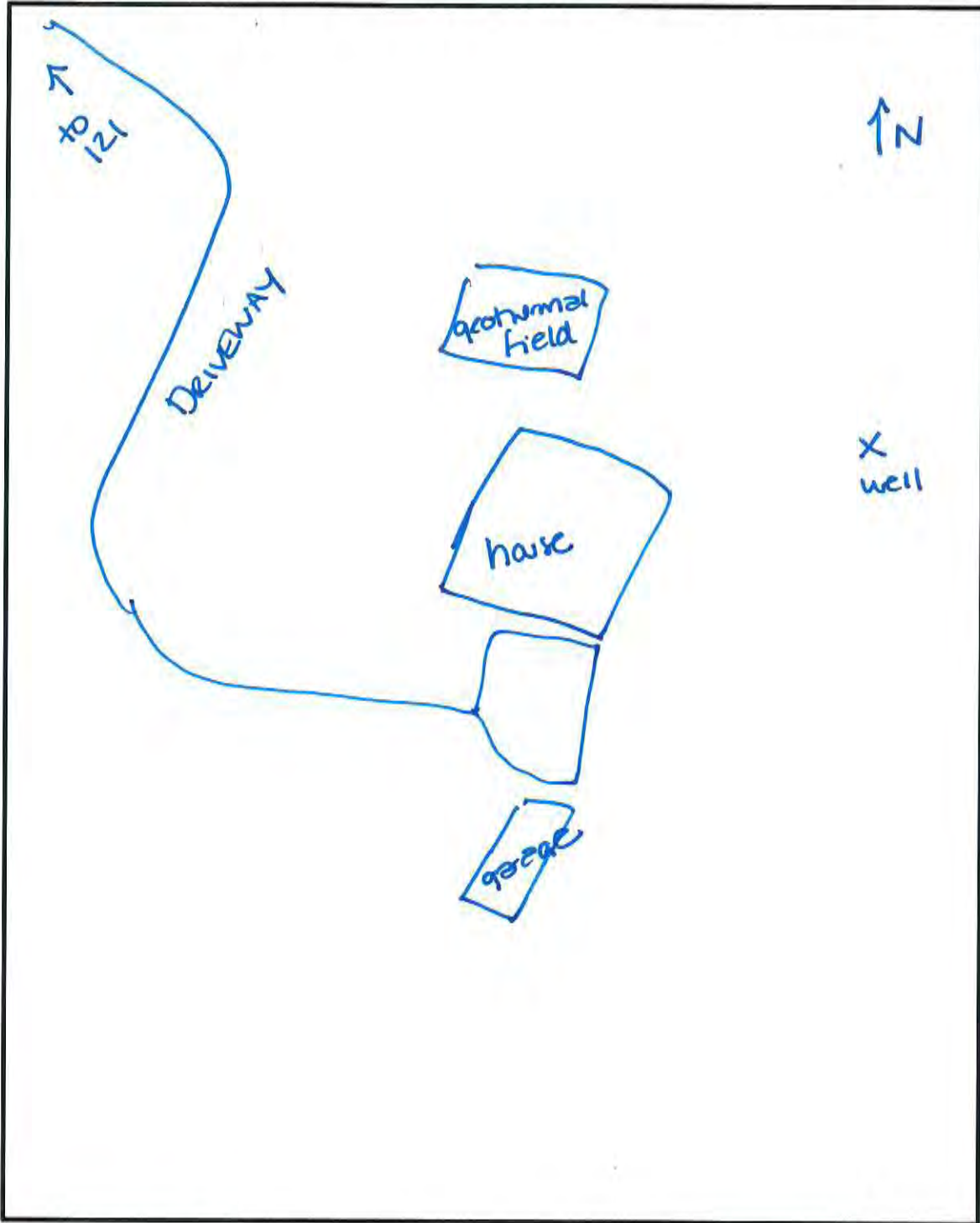
Please describe location of well in relation to house and/or building on the property. _____

off east corner of house

PLEASE RETURN THIS SHEET IN THE PROVIDED ENVELOPE

054.00-01-017.220

In the space below, please draw a sketch of the location of any wells on the property in relation to any structures (houses, barns, etc.), public roads, and/or other distinguishing features with approximate distances noted wherever possible.



Private Well Survey Questionnaire

Please fill out the following questionnaire to the best of your knowledge. If you are not sure of the answer to a question, please comment as "unknown". After completion, please return this questionnaire in the enclosed stamped envelope.

Name: David A. Maker
Address: 8444 Green Rd
Dansville, NY 14437-9140
Parcel ID: 082.00-03-001.200

Property Location Description: *Holmes Rd*

Do you have water well(s) on your property? If so, how many? No

Approximate depth of well(s)? _____

Diameter of well(s)? _____

Are you connected/provided with Municipal Water (i.e., water provided by town or private water supply company)? _____

What is water from the well(s) used for? _____

Type of well/groundwater source (i.e., bedrock well or overburden/sand-gravel well)? _____

Type of well construction (i.e., steel casing, pvc, brick/clay, or other)? _____

Date of installation of the well(s)? _____

Depth to water/groundwater within well (or depth to water encountered during drill of well)? _____

Approximate yield (gallons per minute [gpm]) of well(s)? _____

Have you ever had to drill a new well due to lowering of water table or poor well yield (if yes, indicate reason)? _____

Has the water been sampled and tested? If so, please indicate the date of the last testing. _____

What was the water tested for? _____

How would you describe your water? Cloudy (yes / no) Hard (yes / no) Soft (yes / no) Color _____

Does the water source experience seasonal fluctuation in elevation? Summer vs. winter months? During dry or drought-like conditions? _____

Please describe location of well in relation to house and/or building on the property. _____

Private Well Survey Questionnaire

Please fill out the following questionnaire to the best of your knowledge. If you are not sure of the answer to a question, please comment as "unknown". After completion, please return this questionnaire in the enclosed stamped envelope.

Name: Candyse K. Clarke
Address: 9016 State Route 21
Cohocton, NY 14826-9734

Parcel ID: 110.00-01-011.100

Property Location Description: Co Rd 55

Do you have water well(s) on your property? If so, how many? NO well on this

Approximate depth of well(s)? _____

Diameter of well(s)? property

Are you connected/provided with Municipal Water (i.e., water provided by town or private water supply company)? _____

What is water from the well(s) used for? _____

Type of well/groundwater source (i.e., bedrock well or overburden/sand-gravel well)? _____

Type of well construction (i.e., steel casing, pvc, brick/clay, or other)? _____

Date of installation of the well(s)? Have never had a well on

Depth to water/groundwater within well (or depth to water encountered during drill of well)? this property

Approximate yield (gallons per minute [gpm]) of well(s)? _____

Have you ever had to drill a new well due to lowering of water table or poor well yield (if yes, indicate reason)? _____

Has the water been sampled and tested? If so, please indicate the date of the last testing. _____

What was the water tested for? _____

How would you describe your water? Cloudy (yes / no) Hard (yes / no) Soft (yes / no) Color _____

Does the water source experience seasonal fluctuation in elevation? Summer vs. winter months? During dry or drought-like conditions? _____

Please describe location of well in relation to house and/or building on the property. _____

PLEASE RETURN THIS SHEET IN THE PROVIDED ENVELOPE

110.00-01-011.100

In the space below, please draw a sketch of the location of any wells on the property in relation to any structures (houses, barns, etc.), public roads, and/or other distinguishing features with approximate distances noted wherever possible.

No well on
this property

How ~~never~~ had a
well ~~whatsoever~~ on
this property

PLEASE RETURN THIS SHEET IN THE PROVIDED ENVELOPE

Private Well Survey Questionnaire

Please fill out the following questionnaire to the best of your knowledge. If you are not sure of the answer to a question, please comment as "unknown". After completion, please return this questionnaire in the enclosed stamped envelope.

Name: Richard Person

Address: 3585 Potter Hill Rd
Cohocton, NY 14826-9613

Parcel ID: 055.00-01-014.110

Property Location Description: 3585 Potter Hill Rd

Do you have water well(s) on your property? If so, how many? 1

Approximate depth of well(s)? 49'

Diameter of well(s)? 8" ±

Are you connected/provided with Municipal Water (i.e., water provided by town or private water supply company)? No

What is water from the well(s) used for? EVERY THING

Type of well/groundwater source (i.e., bedrock well or overburden/sand-gravel well)? BEDROCK

Type of well construction (i.e., steel casing, pvc, brick/clay, or other)? STEEL

Date of installation of the well(s)? 3/86

Depth to water/groundwater within well (or depth to water encountered during drill of well)? 12'

Approximate yield (gallons per minute [gpm]) of well(s)? 6 ±

Have you ever had to drill a new well due to lowering of water table or poor well yield (if yes, indicate reason)? No

Has the water been sampled and tested? If so, please indicate the date of the last testing. 8E OR 87

What was the water tested for? DON'T REMEMBER

How would you describe your water? Cloudy (yes / no) Hard (yes / no) Soft (yes / no) Color SOMEWHAT TURBID

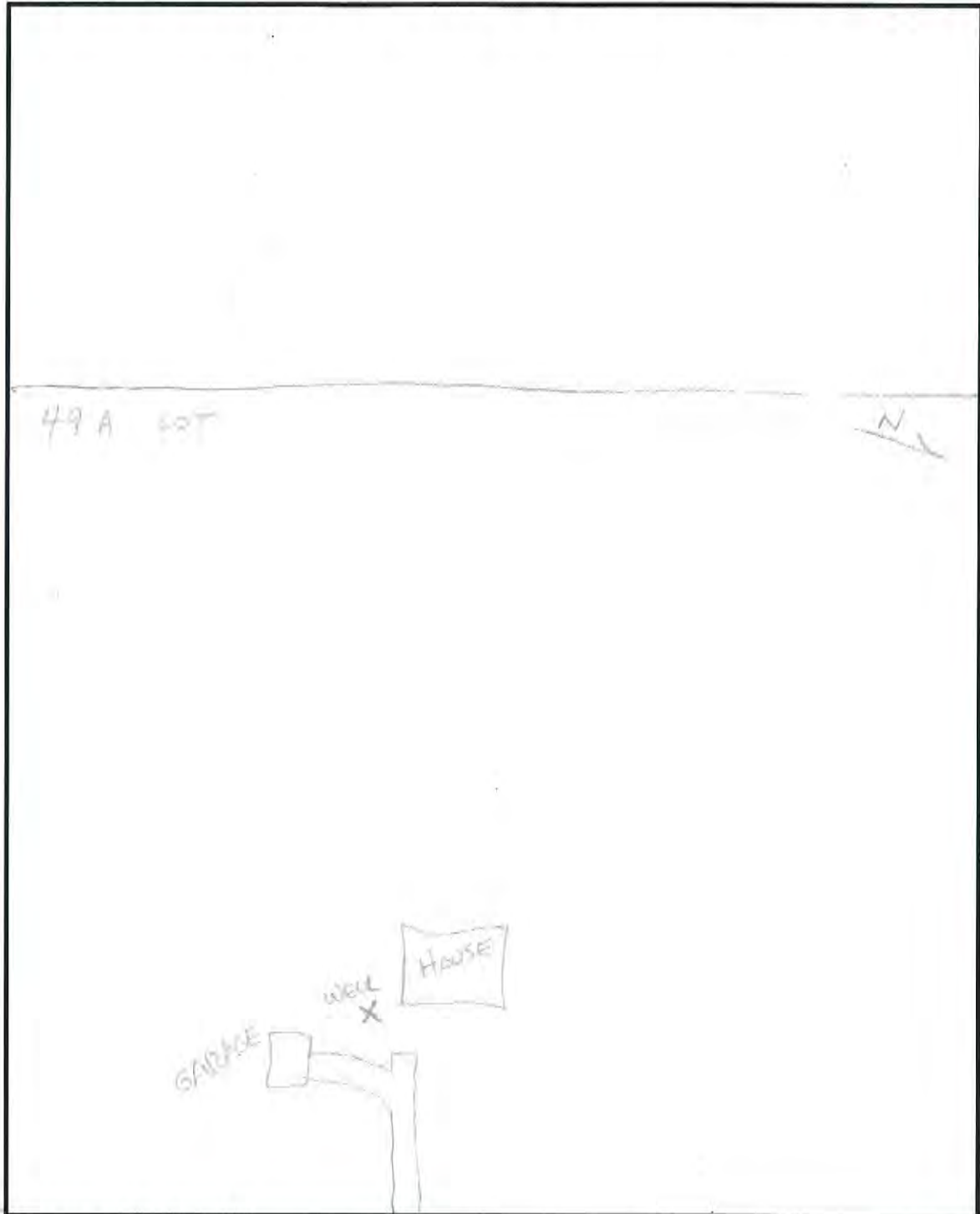
Does the water source experience seasonal fluctuation in elevation? Summer vs. winter months? During dry or drought-like conditions? SOMEWHAT SOMEWHAT FROM SILT DURING DROUGHT

Please describe location of well in relation to house and/or building on the property. 10' FROM S.E. CORNER OF HOUSE

PLEASE RETURN THIS SHEET IN THE PROVIDED ENVELOPE

055.00-01-014.110

In the space below, please draw a sketch of the location of any wells on the property in relation to any structures (houses, barns, etc.), public roads, and/or other distinguishing features with approximate distances noted wherever possible.



MAR 13 2017
RECEIVED

Private Well Survey Questionnaire

Please fill out the following questionnaire to the best of your knowledge. If you are not sure of the answer to a question, please comment as "unknown". After completion, please return this questionnaire in the enclosed stamped envelope.

Name: Dustin M. Saxton
Address: 10019 Lake Hollow Rd
Cohocton, NY 14826-9614
Parcel ID: 055.00-01-028.110

Property Location Description: Lake Hollow Rd

Do you have water well(s) on your property? If so, how many? yes (2)

Approximate depth of well(s)? 260'

Diameter of well(s)? 6"

Are you connected/provided with Municipal Water (i.e., water provided by town or private water supply company)? No

What is water from the well(s) used for? drinking, shower etc.

Type of well/groundwater source (i.e., bedrock well or overburden/sand-gravel well)? bedrock

Type of well construction (i.e., steel casing, pvc, brick/clay, or other)? steel casing

Date of installation of the well(s)? late 80's - early 90's

Depth to water/groundwater within well (or depth to water encountered during drill of well)? 240'

Approximate yield (gallons per minute [gpm]) of well(s)? Never ran out of water

Have you ever had to drill a new well due to lowering of water table or poor well yield (if yes, indicate reason)? No

Has the water been sampled and tested? If so, please indicate the date of the last testing. yes. 2011

What was the water tested for? Not sure

How would you describe your water? Cloudy (yes / no) Hard (yes / no) Soft (yes / no) Color good water

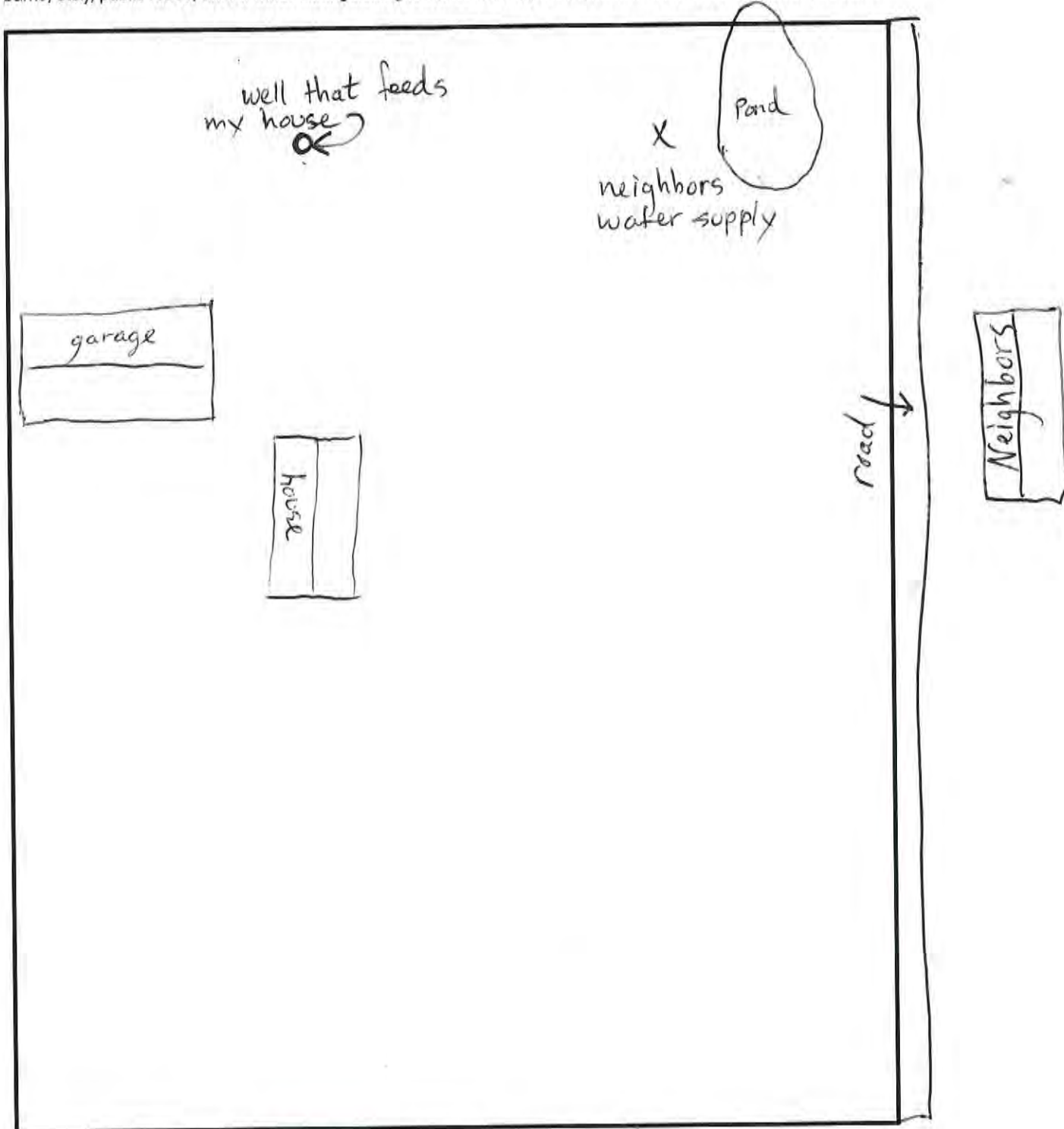
Does the water source experience seasonal fluctuation in elevation? Summer vs. winter months? During dry or drought-like conditions? No

Please describe location of well in relation to house and/or building on the property. 40 yards North of house

PLEASE RETURN THIS SHEET IN THE PROVIDED ENVELOPE

055.00-01-028.110

In the space below, please draw a sketch of the location of any wells on the property in relation to any structures (houses, barns, etc.), public roads, and/or other distinguishing features with approximate distances noted wherever possible.



PLEASE RETURN THIS SHEET IN THE PROVIDED ENVELOPE

MAR 13 2017
RECEIVED

Private Well Survey Questionnaire

Please fill out the following questionnaire to the best of your knowledge. If you are not sure of the answer to a question, please comment as "unknown". After completion, please return this questionnaire in the enclosed stamped envelope.

Name: Michael J. Gerrity

Address: 3631 Parker Rd
Avoca, NY 14809-9546

Parcel ID: 097.00-01-011.120

Property Location Description: 3631 Parker Rd

Do you have water well(s) on your property? If so, how many? 1Approximate depth of well(s)? 176'Diameter of well(s)? 6"Are you connected/provided with Municipal Water (i.e., water provided by town or private water supply company)? NOWhat is water from the well(s) used for? Drinking water everythingType of well/groundwater source (i.e., bedrock well or overburden/sand-gravel well)?Type of well construction (i.e., steel casing, pvc, brick/clay, or other)?Date of installation of the well(s)? 1948Depth to water/groundwater within well (or depth to water encountered during drill of well)? 120'Approximate yield (gallons per minute [gpm]) of well(s)? 20Have you ever had to drill a new well due to lowering of water table or poor well yield (if yes, indicate reason)? NOHas the water been sampled and tested? If so, please indicate the date of the last testing. 1980What was the water tested for? HardnessHow would you describe your water? Cloudy (yes / no) Hard (yes / no) Soft (yes / no) Color clear (pure)

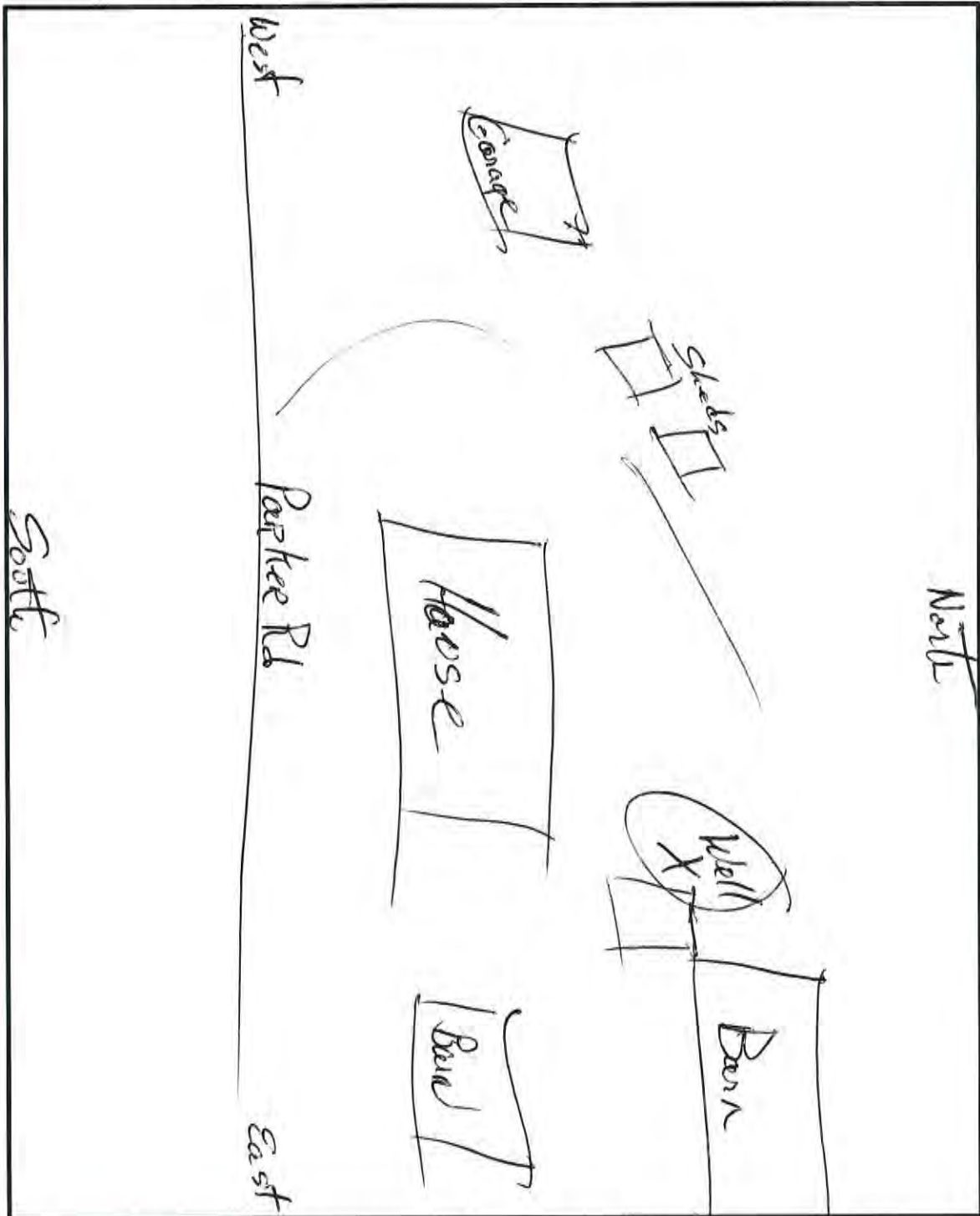
Does the water source experience seasonal fluctuation in elevation? Summer vs. winter months? During dry or drought-like conditions? _____

Please describe location of well in relation to house and/or building on the property. Next to New Barn.

PLEASE RETURN THIS SHEET IN THE PROVIDED ENVELOPE

097.00-01-011.120

In the space below, please draw a sketch of the location of any wells on the property in relation to any structures (houses, barns, etc.), public roads, and/or other distinguishing features with approximate distances noted wherever possible.



MAR 13 2017
RECEIVED

Private Well Survey Questionnaire

Please fill out the following questionnaire to the best of your knowledge. If you are not sure of the answer to a question, please comment as "unknown". After completion, please return this questionnaire in the enclosed stamped envelope.

Name: David A. Margeson → *changed to David + Helen Margeson Irrevocable Trust*

Address: 3750 Connor Hill Rd
Avoca, NY 14809-9536 *one set of buildings, and one well covering one well - 3 parcels*

Parcel ID: 111.00-02-003.120 + *097.00-01-014, 000 + 111.00-02-002.110*

Property Location Description: *3750 Connor Hill Rd*

Do you have water well(s) on your property? If so, how many? 1

Approximate depth of well(s)? 100'

Diameter of well(s)? 6" casing

Are you connected/provided with Municipal Water (i.e., water provided by town or private water supply company)? no

What is water from the well(s) used for? for House + Barn

Type of well/groundwater source (i.e., bedrock well or overburden/sand-gravel well)? bedrock

Type of well construction (i.e., steel casing, pvc, brick/clay, or other)? Steel casing

Date of installation of the well(s)? 1947

Depth to water/groundwater within well (or depth to water encountered during drill of well)? 60'

Approximate yield (gallons per minute [gpm]) of well(s)? 15 gal. / min.

Have you ever had to drill a new well due to lowering of water table or poor well yield (if yes, indicate reason)? no

Has the water been sampled and tested? If so, please indicate the date of the last testing. year 2000

What was the water tested for? don't know

How would you describe your water? Cloudy (yes / no) Hard (yes / no) Soft (yes / no) Color clear

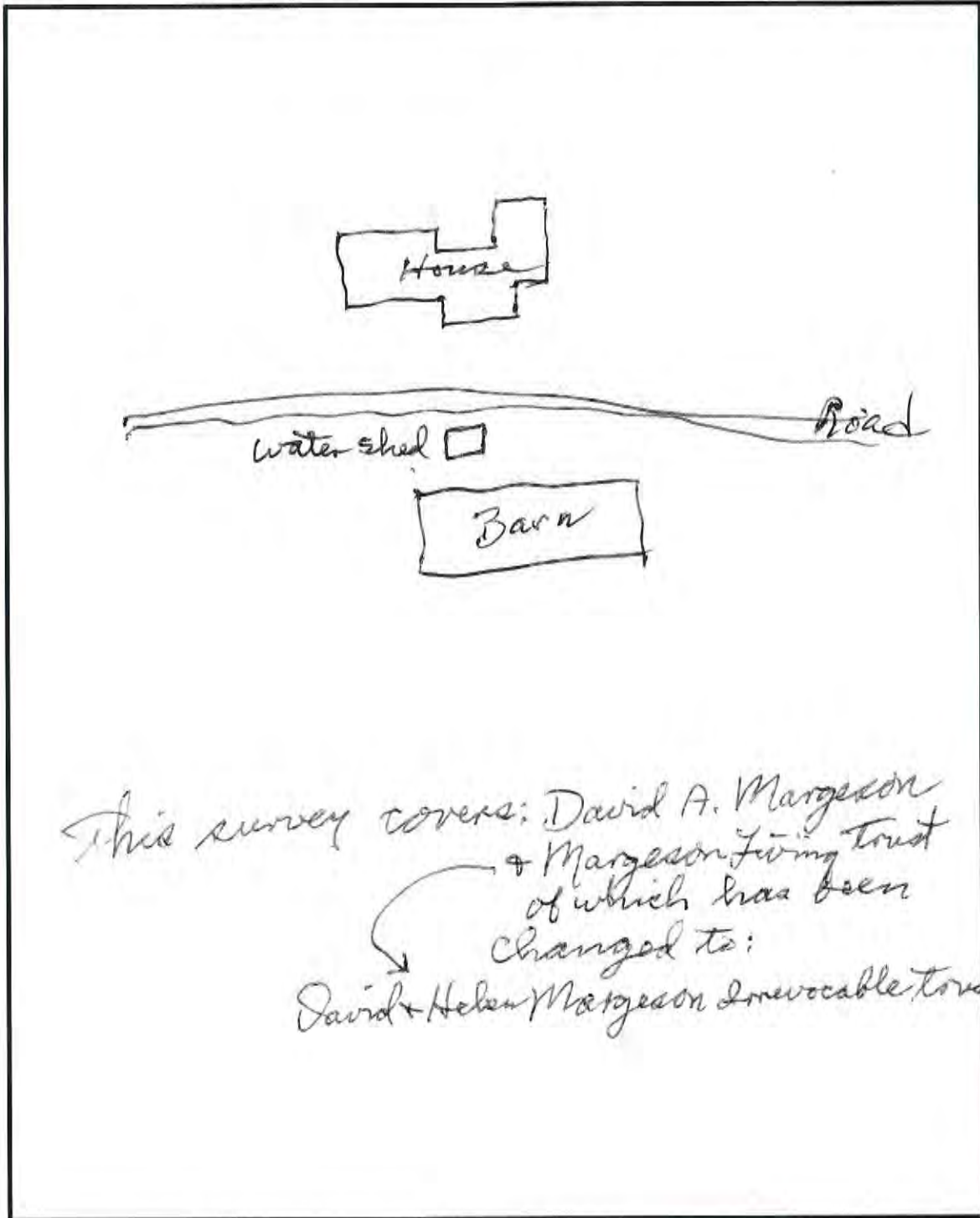
Does the water source experience seasonal fluctuation in elevation? Summer vs. winter months? During dry or drought-like conditions? no

Please describe location of well in relation to house and/or building on the property. In water shed across from house - across by the road - in front of barn

PLEASE RETURN THIS SHEET IN THE PROVIDED ENVELOPE

111.00-02-003.120

In the space below, please draw a sketch of the location of any wells on the property in relation to any structures (houses, barns, etc.), public roads, and/or other distinguishing features with approximate distances noted wherever possible.



MAR 13 2017
RECEIVED

Private Well Survey Questionnaire

Please fill out the following questionnaire to the best of your knowledge. If you are not sure of the answer to a question, please comment as "unknown". After completion, please return this questionnaire in the enclosed stamped envelope.

Name: Michael J. Gerrity
Address: 3631 Parker Rd
Avoca, NY 14809-9546

Parcel ID: 097.00-01-011.111

Property Location Description: *Parker Rd*

Do you have water well(s) on your property? If so, how many? 1/20

Approximate depth of well(s)? _____

Diameter of well(s)? _____

Are you connected/provided with Municipal Water (i.e., water provided by town or private water supply company)? _____

What is water from the well(s) used for? _____

Type of well/groundwater source (i.e., bedrock well or overburden/sand-gravel well)? _____

Type of well construction (i.e., steel casing, pvc, brick/clay, or other)? _____

Date of installation of the well(s)? _____

Depth to water/groundwater within well (or depth to water encountered during drill of well)? _____

Approximate yield (gallons per minute [gpm]) of well(s)? _____

Have you ever had to drill a new well due to lowering of water table or poor well yield (if yes, indicate reason)? _____

Has the water been sampled and tested? If so, please indicate the date of the last testing. _____

What was the water tested for? _____

How would you describe your water? Cloudy (yes / no) Hard (yes / no) Soft (yes / no) Color _____

Does the water source experience seasonal fluctuation in elevation? Summer vs. winter months? During dry or drought-like conditions? _____

Please describe location of well in relation to house and/or building on the property. _____

PLEASE RETURN THIS SHEET IN THE PROVIDED ENVELOPE

EDR

MAR 13 2017
RECEIVED

Private Well Survey Questionnaire

Please fill out the following questionnaire to the best of your knowledge. If you are not sure of the answer to a question, please comment as "unknown". After completion, please return this questionnaire in the enclosed stamped envelope.

Name: Michael Gerrity
Address: 3631 Parker Rd
Avoca, NY 14809-9546

Parcel ID: 097.00-01-011.200

Property Location Description: Parker Rd

Do you have water well(s) on your property? If so, how many? 1 No

Approximate depth of well(s)? _____

Diameter of well(s)? _____

Are you connected/provided with Municipal Water (i.e., water provided by town or private water supply company)? _____

What is water from the well(s) used for? _____

Type of well/groundwater source (i.e., bedrock well or overburden/sand-gravel well)? _____

Type of well construction (i.e., steel casing, pvc, brick/clay, or other)? _____

Date of installation of the well(s)? _____

Depth to water/groundwater within well (or depth to water encountered during drill of well)? _____

Approximate yield (gallons per minute [gpm]) of well(s)? _____

Have you ever had to drill a new well due to lowering of water table or poor well yield (if yes, indicate reason)? _____

Has the water been sampled and tested? If so, please indicate the date of the last testing. _____

What was the water tested for? _____

How would you describe your water? Cloudy (yes / no) Hard (yes / no) Soft (yes / no) Color _____

Does the water source experience seasonal fluctuation in elevation? Summer vs. winter months? During dry or drought-like conditions? _____

Please describe location of well in relation to house and/or building on the property. _____

Private Well Survey Questionnaire

Please fill out the following questionnaire to the best of your knowledge. If you are not sure of the answer to a question, please comment as "unknown". After completion, please return this questionnaire in the enclosed stamped envelope.

Name: Durwood F. White
Address: 3151 Parker Rd
Avoca, NY 14809-9457
Parcel ID: 098.00-01-043.200

Property Location Description: 3661 Greenville Rd

Do you have water well(s) on your property? If so, how many? ONE

Approximate depth of well(s)? 220'

Diameter of well(s)? 6"

Are you connected/provided with Municipal Water (i.e., water provided by town or private water supply company)? No

What is water from the well(s) used for? DRINKING, HOUSE

Type of well/groundwater source (i.e., bedrock well or overburden/sand-gravel well)? ROCK

Type of well construction (i.e., steel casing, pvc, brick/clay, or other)?

Date of installation of the well(s)? 2007

Depth to water/groundwater within well (or depth to water encountered during drill of well)? ?

Approximate yield (gallons per minute [gpm]) of well(s)? 3 GPM

Have you ever had to drill a new well due to lowering of water table or poor well yield (if yes, indicate reason)? No

Has the water been sampled and tested? If so, please indicate the date of the last testing. 2007

What was the water tested for? SAFE FOR DRINKING

How would you describe your water? Cloudy (yes / no) Hard (yes / no) Soft (yes / no) Color CLEAR

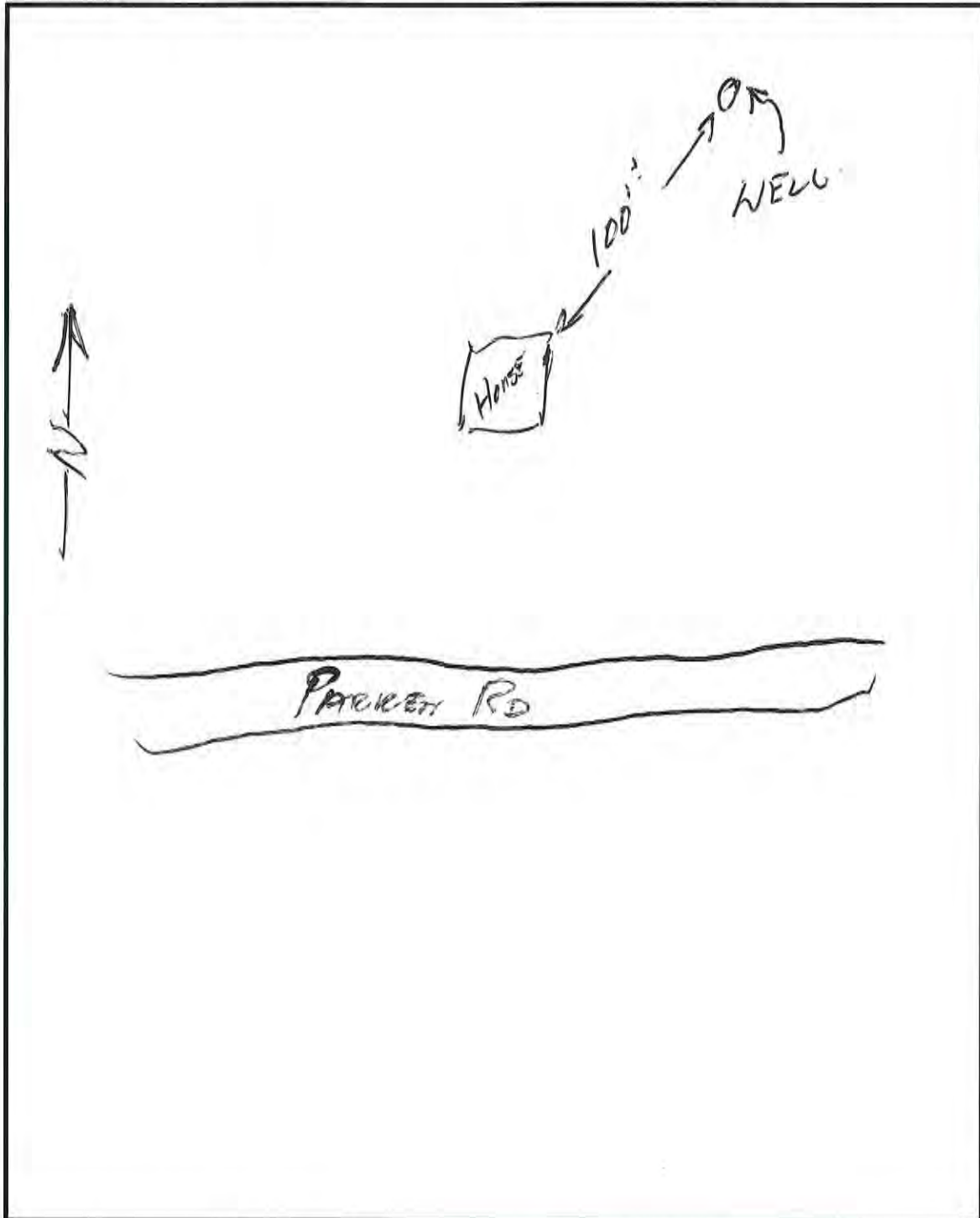
Does the water source experience seasonal fluctuation in elevation? Summer vs. winter months? During dry or drought-like conditions? ?

Please describe location of well in relation to house and/or building on the property. 100' FROM HOUSE

PLEASE RETURN THIS SHEET IN THE PROVIDED ENVELOPE

098.00-01-043.200

In the space below, please draw a sketch of the location of any wells on the property in relation to any structures (houses, barns, etc.), public roads, and/or other distinguishing features with approximate distances noted wherever possible.



MAR 13 2017
RECEIVED

Private Well Survey Questionnaire

Please fill out the following questionnaire to the best of your knowledge. If you are not sure of the answer to a question, please comment as "unknown". After completion, please return this questionnaire in the enclosed stamped envelope.

Name: Richard D. Bossard / Scott + Karl Ward

Address: 8289 Brasted Rd
Avoca, NY 14809-9412

Parcel ID: 111.00-01-007.000 151

Property Location Description: 8289 Brasted Rd

Do you have water well(s) on your property? If so, how many? Yes 3Approximate depth of well(s)? 1 - 140' Res - 2 140' Barn 3 - 240' Water LivestockDiameter of well(s)? 6"Are you connected/provided with Municipal Water (i.e., water provided by town or private water supply company)? NoWhat is water from the well(s) used for? 1 - Residential 2 Barn/Livestock 3 - LivestockType of well/groundwater source (i.e., bedrock well or overburden/sand-gravel well)? AllType of well construction (i.e., steel casing, pvc, brick/clay, or other)? Steel casingDate of installation of the well(s)? 1 - Prior 1960 2 - 1977 3 - 2002

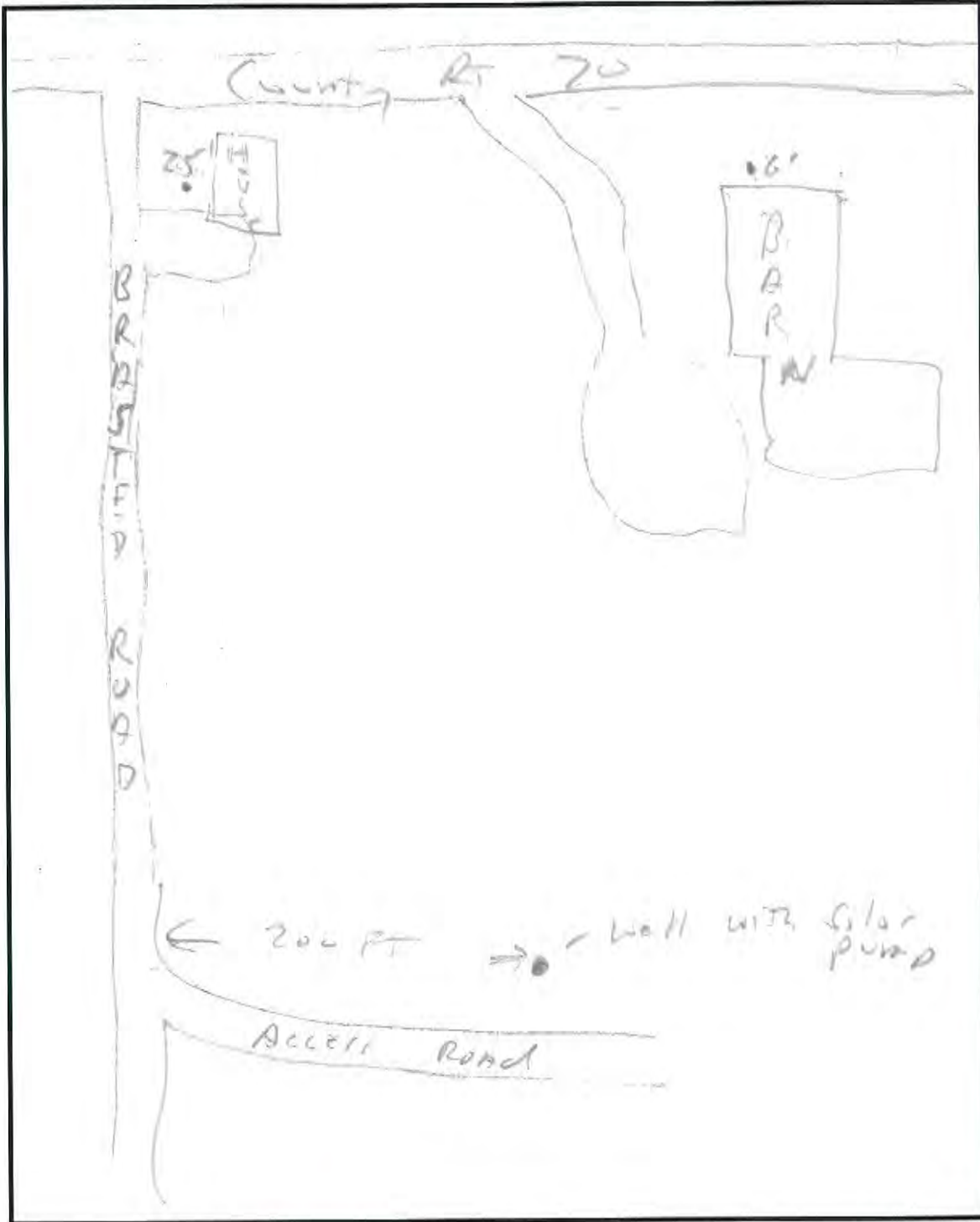
Depth to water/groundwater within well (or depth to water encountered during drill of well)? _____

Approximate yield (gallons per minute [gpm]) of well(s)? 1 10 GPM 2 10 GPM 3 10 GPMHave you ever had to drill a new well due to lowering of water table or poor well yield (if yes, indicate reason)? NoHas the water been sampled and tested? If so, please indicate the date of the last testing. Yes 2005What was the water tested for? Contaminated by milk inspectorsHow would you describe your water? Cloudy (yes no) Hard (yes no) Soft (yes / no) Color clearDoes the water source experience seasonal fluctuation in elevation? Summer vs. winter months? During dry or drought-like conditions? No not as of yetPlease describe location of well in relation to house and/or building on the property. 1 Residential 25 FT / 60 FT
From public Road, 2 Barn 6 FT From Barn
3 - In open area 50 FT from Avoca rd.

PLEASE RETURN THIS SHEET IN THE PROVIDED ENVELOPE

111.00-01-007.000

In the space below, please draw a sketch of the location of any wells on the property in relation to any structures (houses, barns, etc.), public roads, and/or other distinguishing features with approximate distances noted wherever possible.



Private Well Survey Questionnaire

Please fill out the following questionnaire to the best of your knowledge. If you are not sure of the answer to a question, please comment as "unknown". After completion, please return this questionnaire in the enclosed stamped envelope.

Name: Richard D. Bossard / SUSTI + KARL WARD

Address: 8289 Brasted Rd
Avoca, NY 14809-9412

Parcel ID: 097.00-01-016.000 57.6

Property Location Description: Off Brasted Rd

Do you have water well(s) on your property? If so, how many? NO / NA

Approximate depth of well(s)? NA

Diameter of well(s)? NA

Are you connected/provided with Municipal Water (i.e., water provided by town or private water supply company)? NA

What is water from the well(s) used for? NA

Type of well/groundwater source (i.e., bedrock well or overburden/sand-gravel well)? NA

Type of well construction (i.e., steel casing, pvc, brick/clay, or other)? NA

Date of installation of the well(s)? NA

Depth to water/groundwater within well (or depth to water encountered during drill of well)? NA

Approximate yield (gallons per minute [gpm]) of well(s)? NA

Have you ever had to drill a new well due to lowering of water table or poor well yield (if yes, indicate reason)? NA

Has the water been sampled and tested? If so, please indicate the date of the last testing. NA

What was the water tested for? NA

How would you describe your water? Cloudy (yes / no) Hard (yes / no) Soft (yes / no) Color NA

Does the water source experience seasonal fluctuation in elevation? Summer vs. winter months? During dry or drought-like conditions? NA

Please describe location of well in relation to house and/or building on the property. NA

Private Well Survey Questionnaire

Please fill out the following questionnaire to the best of your knowledge. If you are not sure of the answer to a question, please comment as "unknown". After completion, please return this questionnaire in the enclosed stamped envelope.

Name: Scott Ward
Address: 6956 E Washington Street Ext
Bath, NY 14810-8301
Parcel ID: 111.00-02-004.000

Property Location Description: Connor Hill Rd

Do you have water well(s) on your property? If so, how many? NO - 0

Approximate depth of well(s)? NA

Diameter of well(s)? NA

Are you connected/provided with Municipal Water (i.e., water provided by town or private water supply company)?

What is water from the well(s) used for? NA

Type of well/groundwater source (i.e., bedrock well or overburden/sand-gravel well)? NA

Type of well construction (i.e., steel casing, pvc, brick/clay, or other)? NA

Date of installation of the well(s)? NA

Depth to water/groundwater within well (or depth to water encountered during drill of well)? NA

Approximate yield (gallons per minute [gpm]) of well(s)? NA

Have you ever had to drill a new well due to lowering of water table or poor well yield (if yes, indicate reason)? NA

Has the water been sampled and tested? If so, please indicate the date of the last testing. NA

What was the water tested for? NA

How would you describe your water? Cloudy (yes / no) Hard (yes / no) Soft (yes / no) Color NA

Does the water source experience seasonal fluctuation in elevation? Summer vs. winter months? During dry or drought-like conditions? NA

Please describe location of well in relation to house and/or building on the property. NA

PLEASE RETURN THIS SHEET IN THE PROVIDED ENVELOPE

Private Well Survey Questionnaire

Please fill out the following questionnaire to the best of your knowledge. If you are not sure of the answer to a question, please comment as "unknown". After completion, please return this questionnaire in the enclosed stamped envelope.

Name: Bradley C. Harter
Address: 3889 Brown Hill Rd
Avoca, NY 14809-9529
Parcel ID: 069.00-01-011.100

Property Location Description: *Walters Rd*

Do you have water well(s) on your property? If so, how many? NO

Approximate depth of well(s)? _____

Diameter of well(s)? _____

Are you connected/provided with Municipal Water (i.e., water provided by town or private water supply company)? NO

What is water from the well(s) used for? _____

Type of well/groundwater source (i.e., bedrock well or overburden/sand-gravel well)? _____

Type of well construction (i.e., steel casing, pvc, brick/clay, or other)? _____

Date of installation of the well(s)? _____

Depth to water/groundwater within well (or depth to water encountered during drill of well)? _____

Approximate yield (gallons per minute [gpm]) of well(s)? _____

Have you ever had to drill a new well due to lowering of water table or poor well yield (if yes, indicate reason)? _____

Has the water been sampled and tested? If so, please indicate the date of the last testing. _____

What was the water tested for? _____

How would you describe your water? Cloudy (yes / no) Hard (yes / no) Soft (yes / no) Color _____

Does the water source experience seasonal fluctuation in elevation? Summer vs. winter months? During dry or drought-like conditions? _____

Please describe location of well in relation to house and/or building on the property. _____

EDR
MAR 13 2017
RECEIVED

Private Well Survey Questionnaire

Please fill out the following questionnaire to the best of your knowledge. If you are not sure of the answer to a question, please comment as "unknown". After completion, please return this questionnaire in the enclosed stamped envelope.

Name: John C Bryson III
Address: 7040 Fish Hatchery Rd
Bath, NY 14810-7923
Parcel ID: 111.00-01-020.200

Property Location Description: *Avery Rd*

Do you have water well(s) on your property? If so, how many? NO

Approximate depth of well(s)? _____

Diameter of well(s)? _____

Are you connected/provided with Municipal Water (i.e., water provided by town or private water supply company)? NO

What is water from the well(s) used for? _____

Type of well/groundwater source (i.e., bedrock well or overburden/sand-gravel well)? _____

Type of well construction (i.e., steel casing, pvc, brick/clay, or other)? _____

Date of installation of the well(s)? _____

Depth to water/groundwater within well (or depth to water encountered during drill of well)? _____

Approximate yield (gallons per minute [gpm]) of well(s)? _____

Have you ever had to drill a new well due to lowering of water table or poor well yield (if yes, indicate reason)? _____

Has the water been sampled and tested? If so, please indicate the date of the last testing. _____

What was the water tested for? _____

How would you describe your water? Cloudy (yes / no) Hard (yes / no) Soft (yes / no) Color _____

Does the water source experience seasonal fluctuation in elevation? Summer vs. winter months? During dry or drought-like conditions? _____

Please describe location of well in relation to house and/or building on the property. _____

Private Well Survey Questionnaire

Please fill out the following questionnaire to the best of your knowledge. If you are not sure of the answer to a question, please comment as "unknown". After completion, please return this questionnaire in the enclosed stamped envelope.

Name: Donald E. Eck
Address: 3521 County Route 121
Cohocton, NY 14826-9754
Parcel ID: 042.00-01-022.200

No structures
No wells
Several springs throughout
souther portions and at
lowest elevations

Property Location Description: *County Route 121*

Do you have water well(s) on your property? If so, how many? _____

Approximate depth of well(s)? _____

Diameter of well(s)? _____

Are you connected/provided with Municipal Water (i.e., water provided by town or private water supply company)? _____

What is water from the well(s) used for? _____

Type of well/groundwater source (i.e., bedrock well or overburden/sand-gravel well)? _____

Type of well construction (i.e., steel casing, pvc, brick/clay, or other)? _____

Date of installation of the well(s)? _____

Depth to water/groundwater within well (or depth to water encountered during drill of well)? _____

Approximate yield (gallons per minute [gpm]) of well(s)? _____

Have you ever had to drill a new well due to lowering of water table or poor well yield (if yes, indicate reason)? _____

Has the water been sampled and tested? If so, please indicate the date of the last testing. _____

What was the water tested for? _____

How would you describe your water? Cloudy (yes / no) Hard (yes / no) Soft (yes / no) Color _____

Does the water source experience seasonal fluctuation in elevation? Summer vs. winter months? During dry or drought-like conditions? _____

Please describe location of well in relation to house and/or building on the property. _____

Private Well Survey Questionnaire

Please fill out the following questionnaire to the best of your knowledge. If you are not sure of the answer to a question, please comment as "unknown". After completion, please return this questionnaire in the enclosed stamped envelope.

Name: Donald E. Eck
Address: 3521 County Route 121
Cohocton, NY 14826-9754
Parcel ID: 042.00-01-022.100

Property Location Description: 3521 County Route 121

Do you have water well(s) on your property? If so, how many? No wells; all water is supplied by a spring

Approximate depth of well(s)? approximately 3 feet below surface

Diameter of well(s)? 5' x 5' spring box

Are you connected/provided with Municipal Water (i.e., water provided by town or private water supply company)? No

What is water from the well(s) used for? From spring: all potable water needs

Type of well/groundwater source (i.e., bedrock well or overburden/sand-gravel well)? unknown

Type of well construction (i.e., steel casing, pvc, brick/clay, or other)? Spring box is cement block-wood lined

Date of installation of the well(s)? unknown (we bought 24 years ago)

Depth to water/groundwater within well (or depth to water encountered during drill of well)? NA

Approximate yield (gallons per minute [gpm]) of well(s)? unknown

Have you ever had to drill a new well due to lowering of water table or poor well yield (if yes, indicate reason)? No

Has the water been sampled and tested? If so, please indicate the date of the last testing. 1993

What was the water tested for? Nitrates and e-coli

How would you describe your water? Cloudy (yes no) Hard (yes / no) Soft (yes no) Color Clear

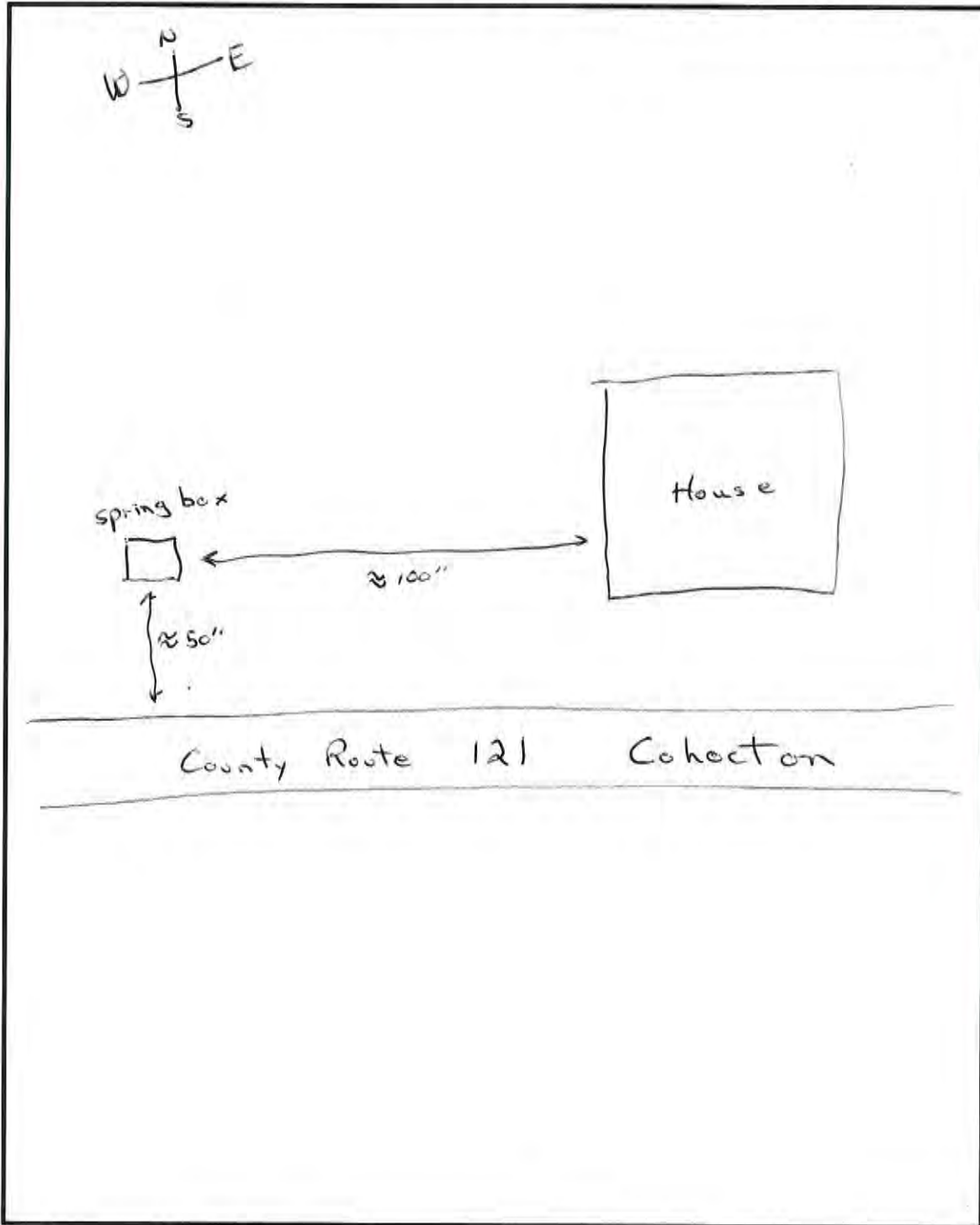
Does the water source experience seasonal fluctuation in elevation? Summer vs. winter months? During dry or drought-like conditions? No variations known

Please describe location of well in relation to house and/or building on the property. Approximately 100 feet west of house.

PLEASE RETURN THIS SHEET IN THE PROVIDED ENVELOPE

042.00-01-022.100

In the space below, please draw a sketch of the location of any wells on the property in relation to any structures (houses, barns, etc.), public roads, and/or other distinguishing features with approximate distances noted wherever possible.



MAR 13 2017
RECEIVED

Private Well Survey Questionnaire

Please fill out the following questionnaire to the best of your knowledge. If you are not sure of the answer to a question, please comment as "unknown". After completion, please return this questionnaire in the enclosed stamped envelope.

Name: Richard White

Address: 5961 State Route 15A
Springwater, NY 14560-9605

Parcel ID: 096.00-01-030.412

Property Location Description: Parker Rd

Do you have water well(s) on your property? If so, how many? No

Approximate depth of well(s)? NA

Diameter of well(s)? NA

Are you connected/provided with Municipal Water (i.e., water provided by town or private water supply company)? NO

What is water from the well(s) used for? NA

Type of well/groundwater source (i.e., bedrock well or overburden/sand-gravel well)? Groundwater

Type of well construction (i.e., steel casing, pvc, brick/clay, or other)? NA

Date of installation of the well(s)? NA

Depth to water/groundwater within well (or depth to water encountered during drill of well)? 2-feet

Approximate yield (gallons per minute [gpm]) of well(s)? 1

Have you ever had to drill a new well due to lowering of water table or poor well yield (if yes, indicate reason)? NO

Has the water been sampled and tested? If so, please indicate the date of the last testing. NO

What was the water tested for? _____

How would you describe your water? Cloudy (yes / no) Hard (yes / no) Soft (yes / no) Color Clear

Does the water source experience seasonal fluctuation in elevation? Summer vs. winter months? During dry or drought-like conditions? NO

Please describe location of well in relation to house and/or building on the property. 125ft, Due West

PLEASE RETURN THIS SHEET IN THE PROVIDED ENVELOPE

MAR 13 2017
RECEIVED

Private Well Survey Questionnaire

Please fill out the following questionnaire to the best of your knowledge. If you are not sure of the answer to a question, please comment as "unknown". After completion, please return this questionnaire in the enclosed stamped envelope.

Name: David A. Gibson

Address: 8998 Mack School Rd

Arkport, NY 14807-9462

Parcel ID: 081.00-01-012.120

Property Location Description: 8998 Wagner Rd

Do you have water well(s) on your property? If so, how many? yes 1Approximate depth of well(s)? 160'Diameter of well(s)? 8"Are you connected/provided with Municipal Water (i.e., water provided by town or private water supply company)? NOWhat is water from the well(s) used for? DOMESTIC USEType of well/groundwater source (i.e., bedrock well or overburden/sand-gravel well)? BedrockType of well construction (i.e., steel casing, pvc, brick/clay, or other)? STEEL CASINGDate of installation of the well(s)? 9/01Depth to water/groundwater within well (or depth to water encountered during drill of well)? 85'Approximate yield (gallons per minute [gpm]) of well(s)? 16+Have you ever had to drill a new well due to lowering of water table or poor well yield (if yes, indicate reason)? NO

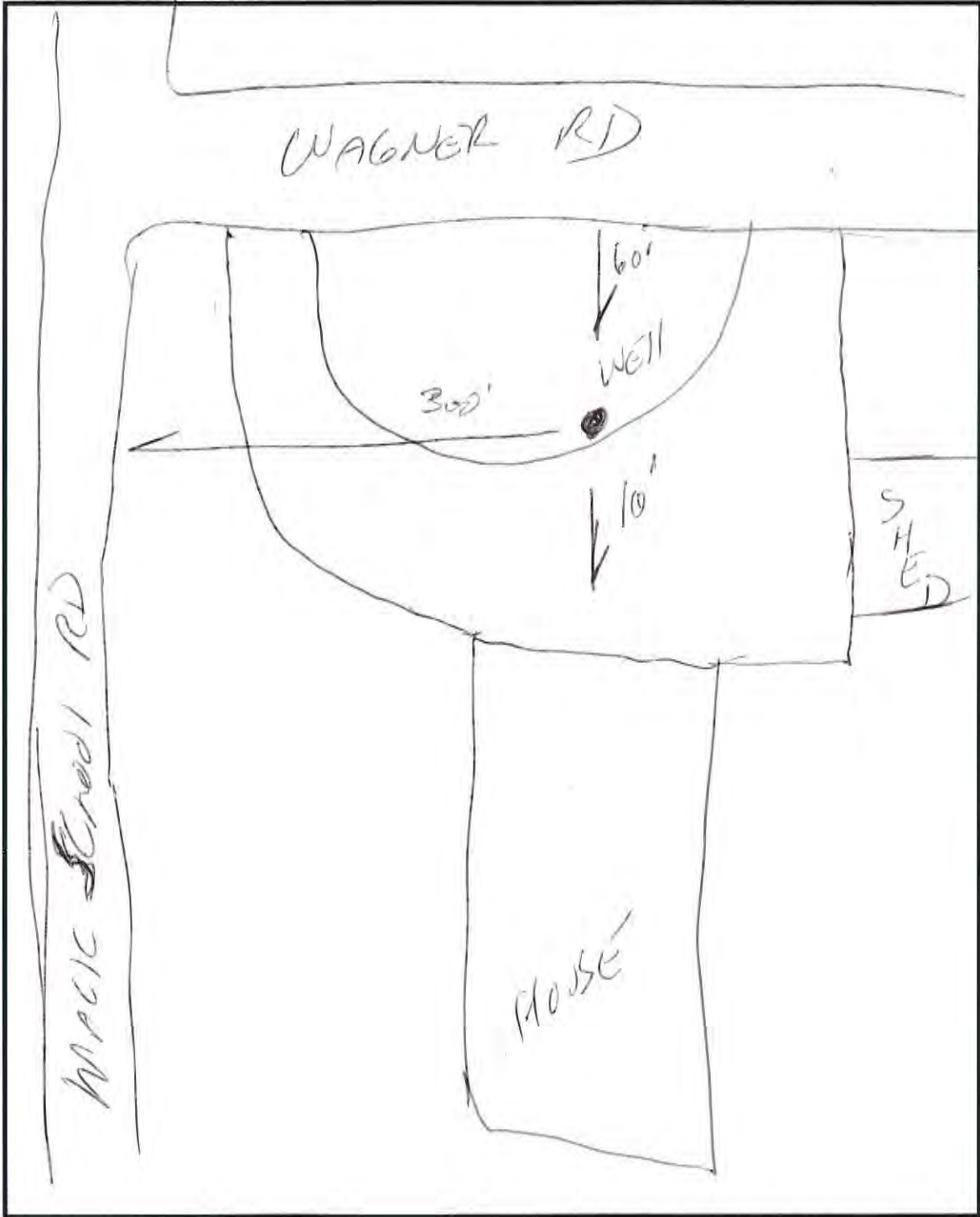
Has the water been sampled and tested? If so, please indicate the date of the last testing. _____

What was the water tested for? BACTERIA, HARDNESS, IRON, PHHow would you describe your water? Cloudy (yes / no) Hard (yes / no) Soft (yes / no) Color clearDoes the water source experience seasonal fluctuation in elevation? Summer vs. winter months? During dry or drought-like conditions? NOPlease describe location of well in relation to house and/or building on the property. 16' WEST ofSTRUCTURE

PLEASE RETURN THIS SHEET IN THE PROVIDED ENVELOPE

081.00-01-012.120

In the space below, please draw a sketch of the location of any wells on the property in relation to any structures (houses, barns, etc.), public roads, and/or other distinguishing features with approximate distances noted wherever possible.



Private Well Survey Questionnaire

Please fill out the following questionnaire to the best of your knowledge. If you are not sure of the answer to a question, please comment as "unknown". After completion, please return this questionnaire in the enclosed stamped envelope.

Name: Timothy H. Letson
Address: 7406 Groveland Station Rd
Groveland, NY 14462-9538
Parcel ID: 069.00-01-013.000

Property Location Description: 3669 Walters Rd

Do you have water well(s) on your property? If so, how many? No

Approximate depth of well(s)? _____

Diameter of well(s)? _____

Are you connected/provided with Municipal Water (i.e., water provided by town or private water supply company)? No

What is water from the well(s) used for? _____

Type of well/groundwater source (i.e., bedrock well or overburden/sand-gravel well)? _____

Type of well construction (i.e., steel casing, pvc, brick/clay, or other)? _____

Date of installation of the well(s)? _____

Depth to water/groundwater within well (or depth to water encountered during drill of well)? _____

Approximate yield (gallons per minute [gpm]) of well(s)? _____

Have you ever had to drill a new well due to lowering of water table or poor well yield (if yes, indicate reason)? _____

Has the water been sampled and tested? If so, please indicate the date of the last testing. _____

What was the water tested for? _____

How would you describe your water? Cloudy (yes / no) Hard (yes / no) Soft (yes / no) Color _____

Does the water source experience seasonal fluctuation in elevation? Summer vs. winter months? During dry or drought-like conditions? _____

Please describe location of well in relation to house and/or building on the property. _____

Private Well Survey Questionnaire

Please fill out the following questionnaire to the best of your knowledge. If you are not sure of the answer to a question, please comment as "unknown". After completion, please return this questionnaire in the enclosed stamped envelope.

Name: Kevin Feor
Address: 624 Klem Rd
Webster, NY 14580-1543
Parcel ID: 068.00-01-018.200

Property Location Description: 9631 State Route 21S

Do you have water well(s) on your property? If so, how many? YES 1

Approximate depth of well(s)? 32'

Diameter of well(s)? 6"

Are you connected/provided with Municipal Water (i.e., water provided by town or private water supply company)? NO

What is water from the well(s) used for? DRINKING / BATHS

Type of well/groundwater source (i.e., bedrock well or overburden/sand-gravel well)? SAND/GRAVEL

Type of well construction (i.e., steel casing, pvc, brick/clay, or other)? STEEL CASING

Date of installation of the well(s)? ± 2000

Depth to water/groundwater within well (or depth to water encountered during drill of well)? 20'

Approximate yield (gallons per minute [gpm]) of well(s)? 3

Have you ever had to drill a new well due to lowering of water table or poor well yield (if yes, indicate reason)? NO

Has the water been sampled and tested? If so, please indicate the date of the last testing. NO

What was the water tested for? _____

How would you describe your water? Cloudy (yes / no) Hard (yes / no) Soft (yes / no) Color clear

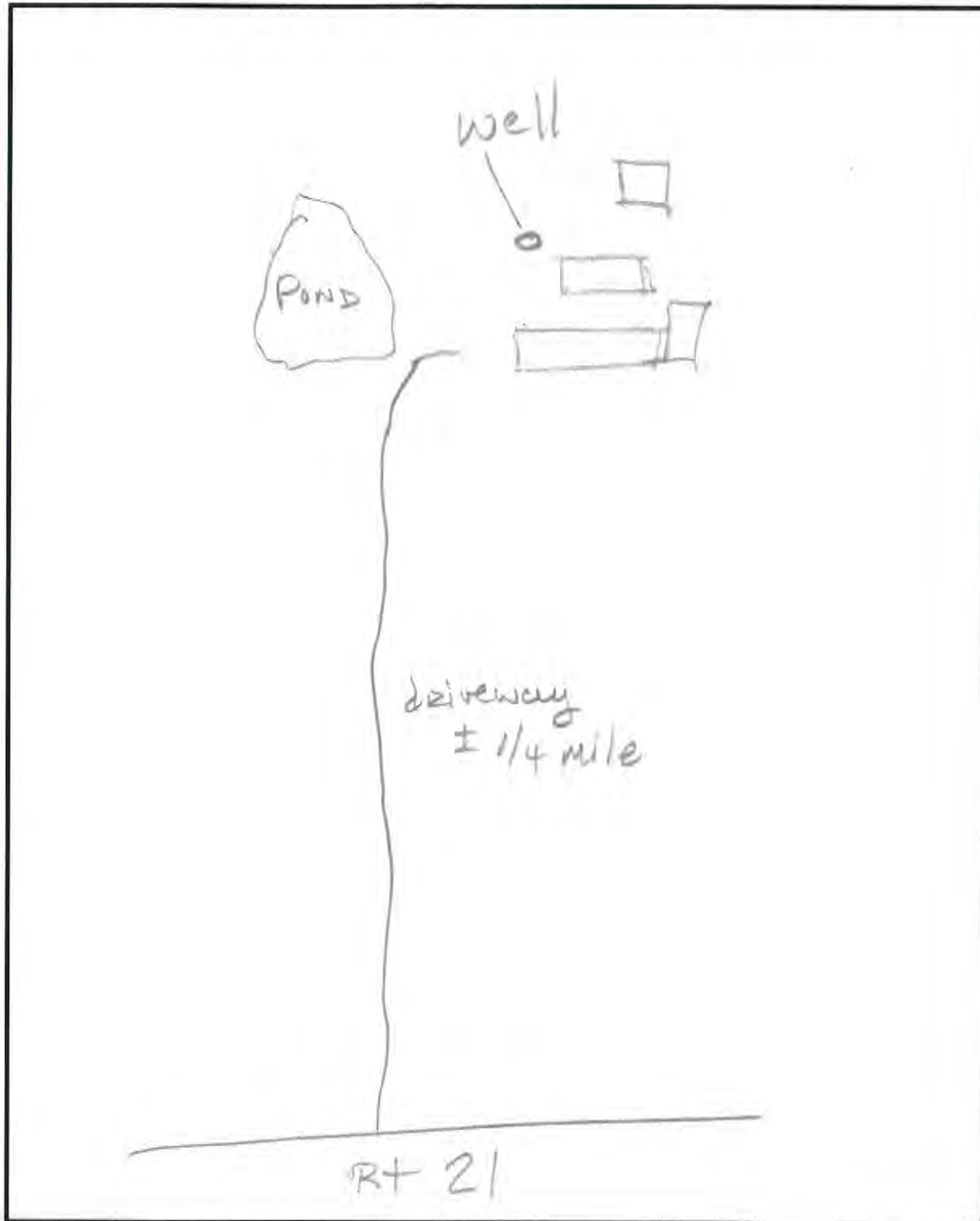
Does the water source experience seasonal fluctuation in elevation? Summer vs. winter months? During dry or drought-like conditions? NO

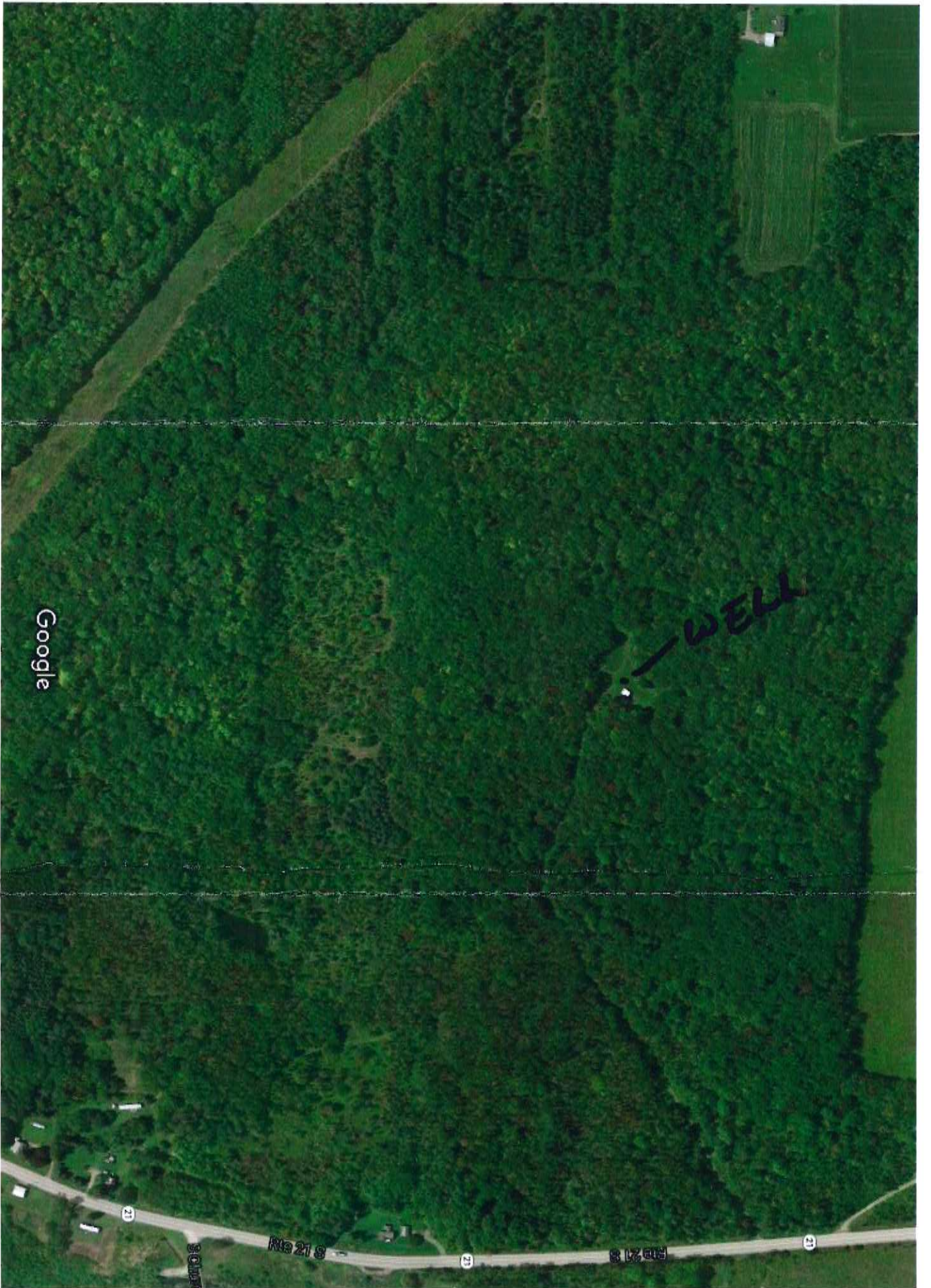
Please describe location of well in relation to house and/or building on the property. 30' DISTANCE

PLEASE RETURN THIS SHEET IN THE PROVIDED ENVELOPE

068.00-01-018.200

In the space below, please draw a sketch of the location of any wells on the property in relation to any structures (houses, barns, etc.), public roads, and/or other distinguishing features with approximate distances noted wherever possible.





Imagery ©2017 DigitalGlobe, New York GIS, USDA Farm Service Agency, Map data ©2017 Google

200 ft

MAR 13 2017
RECEIVED

Private Well Survey Questionnaire

Please fill out the following questionnaire to the best of your knowledge. If you are not sure of the answer to a question, please comment as "unknown". After completion, please return this questionnaire in the enclosed stamped envelope.

Name: Elizabeth Feor
Address: 624 Klem Rd
Webster, NY 14580-1543
Parcel ID: 068.00-01-032.120

Property Location Description: 9755 Ward Rd

Do you have water well(s) on your property? If so, how many? YES 1

Approximate depth of well(s)? ± 40'

Diameter of well(s)? 6"

Are you connected/provided with Municipal Water (i.e., water provided by town or private water supply company)? no

What is water from the well(s) used for? Home

Type of well/groundwater source (i.e., bedrock well or overburden/sand-gravel well)? sand/gravel - not positive

Type of well construction (i.e., steel casing, pvc, brick/clay, or other)? steel casing

Date of installation of the well(s)? ± 1995

Depth to water/groundwater within well (or depth to water encountered during drill of well)? NOT SURE

Approximate yield (gallons per minute [gpm]) of well(s)? 3-5 CAN Run water non-stop.

Have you ever had to drill a new well due to lowering of water table or poor well yield (if yes, indicate reason)? No

Has the water been sampled and tested? If so, please indicate the date of the last testing. No

What was the water tested for? _____

How would you describe your water? Cloudy (yes / no) Hard (yes / no) Soft (yes / no) Color clear

Does the water source experience seasonal fluctuation in elevation? Summer vs. winter months? During dry or drought-like conditions? No we never run out of water

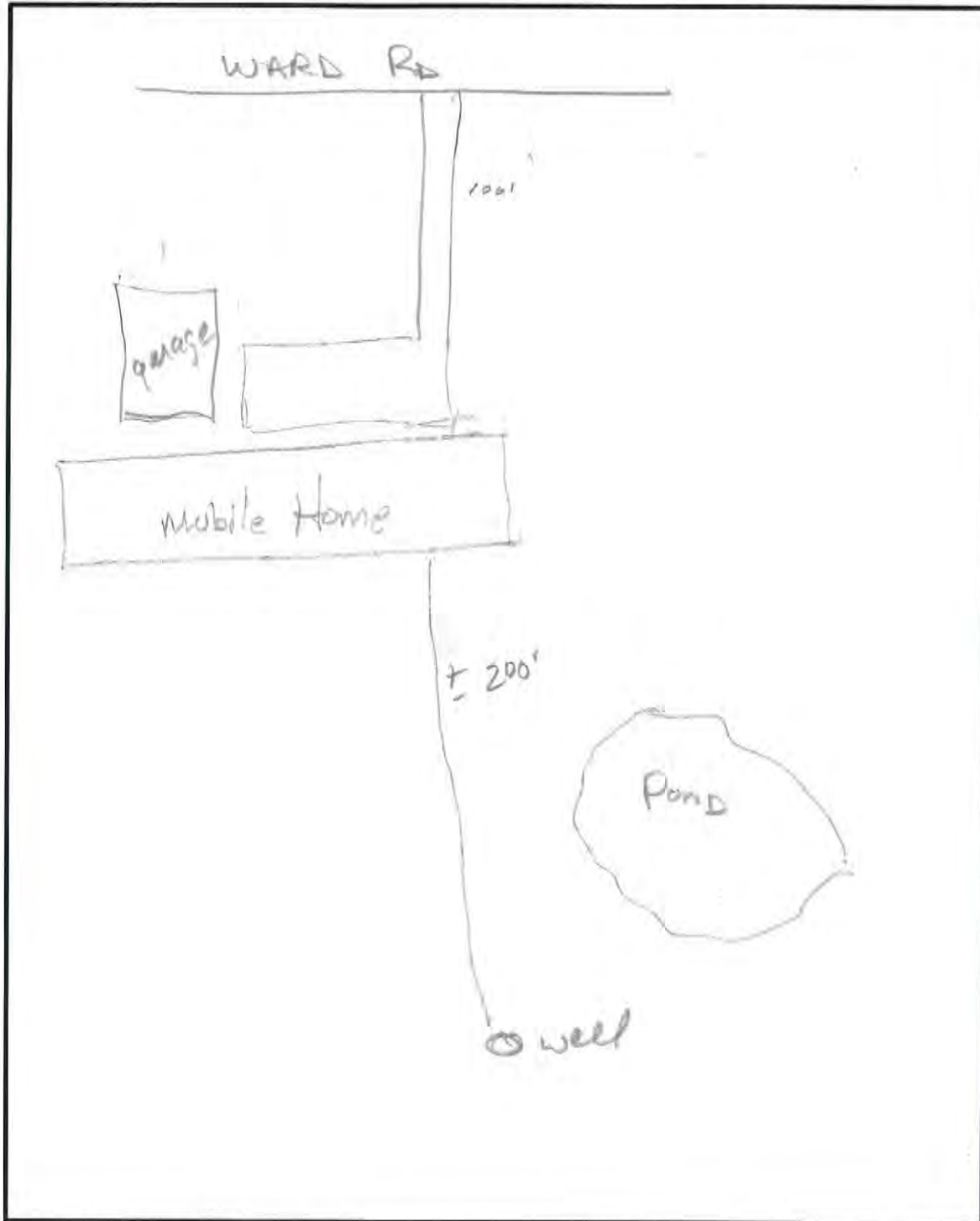
Please describe location of well in relation to house and/or building on the property. ± 200' away


see google map

PLEASE RETURN THIS SHEET IN THE PROVIDED ENVELOPE

068.00-01-032.120

In the space below, please draw a sketch of the location of any wells on the property in relation to any structures (houses, barns, etc.), public roads, and/or other distinguishing features with approximate distances noted wherever possible.





Google

Well •

9755 Ward Road

PLEASE RETURN THIS SHEET IN THE PROVIDED ENVELOPE

Private Well Survey Questionnaire

Please fill out the following questionnaire to the best of your knowledge. If you are not sure of the answer to a question, please comment as "unknown". After completion, please return this questionnaire in the enclosed stamped envelope.

Name: Richard White
Address: 5961 State Route 15A
Springwater, NY 14560-9605
Parcel ID: 097.00-01-022.112

Property Location Description: 3151 Parker Rd

Do you have water well(s) on your property? If so, how many? Yes - 1

Approximate depth of well(s)? 78 feet

Diameter of well(s)? 6"

Are you connected/provided with Municipal Water (i.e., water provided by town or private water supply company)? NO

What is water from the well(s) used for? Potable Drinking Home use

Type of well/groundwater source (i.e., bedrock well or overburden/sand-gravel well)? Bedrock - Drilled

Type of well construction (i.e., steel casing, pvc, brick/clay, or other)? Steel Casing

Date of installation of the well(s)? + - 2007

Depth to water/groundwater within well (or depth to water encountered during drill of well)? 24 ft.

Approximate yield (gallons per minute [gpm]) of well(s)? 8

Have you ever had to drill a new well due to lowering of water table or poor well yield (if yes, indicate reason)? NO

Has the water been sampled and tested? If so, please indicate the date of the last testing. NO

What was the water tested for? _____

How would you describe your water? Cloudy (yes / no) Hard (yes / no) Soft (yes / no) Color Clear

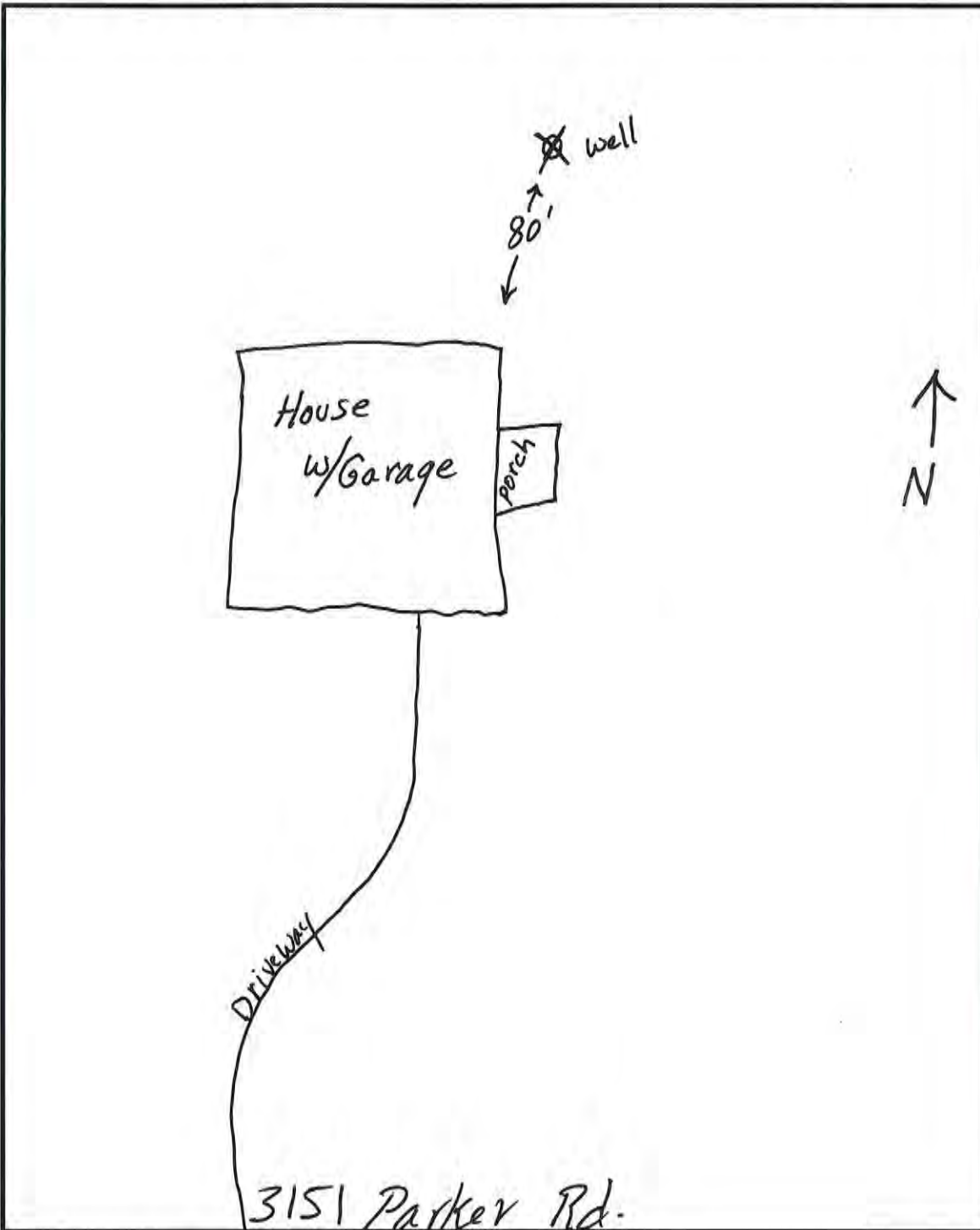
Does the water source experience seasonal fluctuation in elevation? Summer vs. winter months? During dry or drought-like conditions? Doesn't seem to change at all

Please describe location of well in relation to house and/or building on the property. 78' Due North

PLEASE RETURN THIS SHEET IN THE PROVIDED ENVELOPE

097.00-01-022.112

In the space below, please draw a sketch of the location of any wells on the property in relation to any structures (houses, barns, etc.), public roads, and/or other distinguishing features with approximate distances noted wherever possible.



Private Well Survey Questionnaire

Please fill out the following questionnaire to the best of your knowledge. If you are not sure of the answer to a question, please comment as "unknown". After completion, please return this questionnaire in the enclosed stamped envelope.

Name: Irvin Saxton
Address: 9039 State Route 21
Cohocton, NY 14826-9778
Parcel ID: 082.00-03-024.000

Property Location Description: 9039 St Rt 21

Do you have water well(s) on your property? If so, how many? 1

Approximate depth of well(s)? 90 Feet

Diameter of well(s)? 6"

Are you connected/provided with Municipal Water (i.e., water provided by town or private water supply company)? NO

What is water from the well(s) used for? DOMESTIC

Type of well/groundwater source (i.e., bedrock well or overburden/sand-gravel well)? SHALE ROCK

Type of well construction (i.e., steel casing, pvc, brick/clay, or other)? STEEL CASING 6"

Date of installation of the well(s)? 1948

Depth to water/groundwater within well (or depth to water encountered during drill of well)? 45 Feet

Approximate yield (gallons per minute [gpm]) of well(s)? 500 GAL / HR

Have you ever had to drill a new well due to lowering of water table or poor well yield (if yes, indicate reason)? NO.

Has the water been sampled and tested? If so, please indicate the date of the last testing. NO

What was the water tested for? _____

How would you describe your water? Cloudy (yes / no) Hard (yes / no) Soft (yes / no) Color Clear

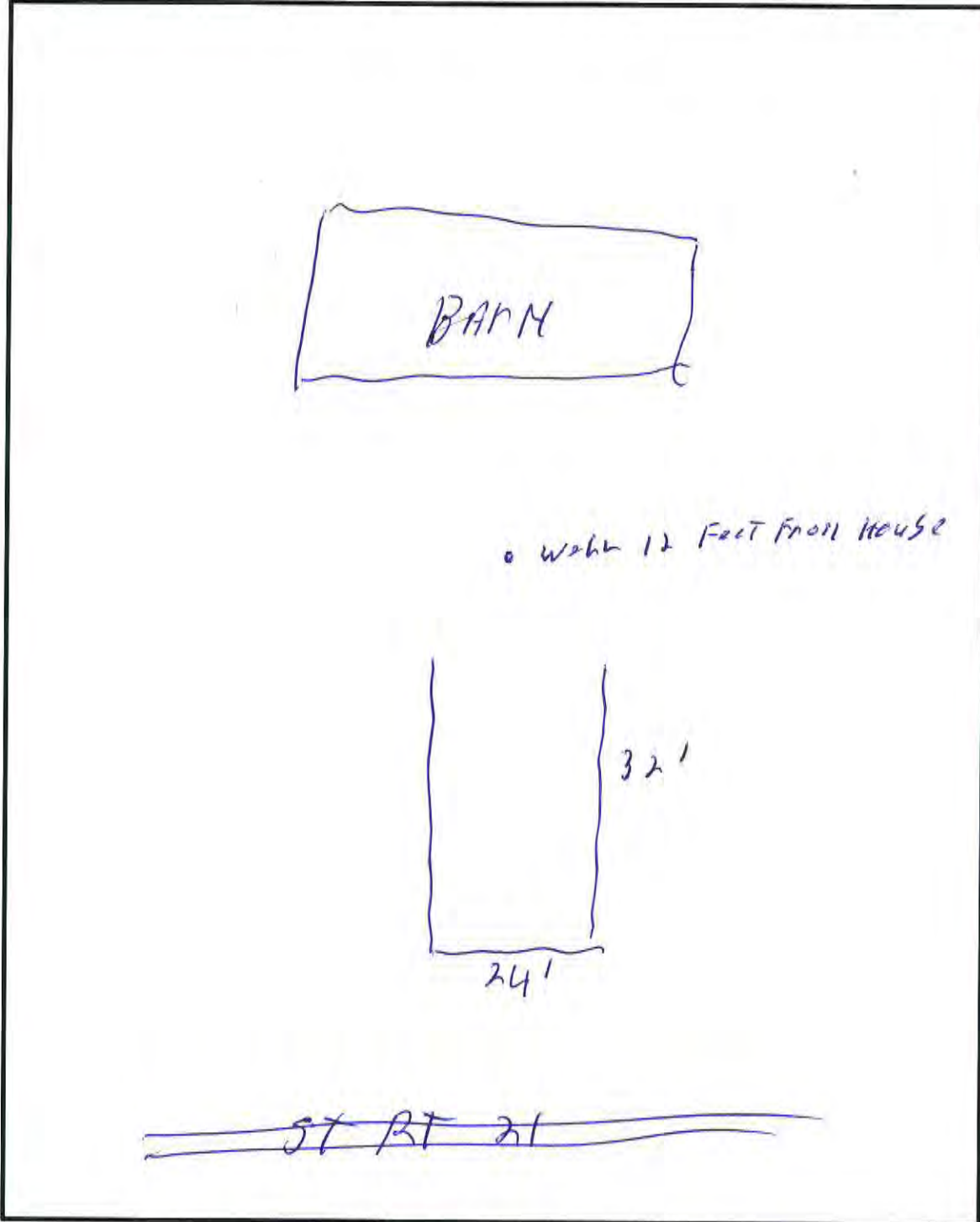
Does the water source experience seasonal fluctuation in elevation? Summer vs. winter months? During dry or drought-like conditions? NO

Please describe location of well in relation to house and/or building on the property. The well is located 12' from center of house on west side

PLEASE RETURN THIS SHEET IN THE PROVIDED ENVELOPE

082.00-03-024.000

In the space below, please draw a sketch of the location of any wells on the property in relation to any structures (houses, barns, etc.), public roads, and/or other distinguishing features with approximate distances noted wherever possible.



MAR 13 2017
RECEIVED

Private Well Survey Questionnaire

Please fill out the following questionnaire to the best of your knowledge. If you are not sure of the answer to a question, please comment as "unknown". After completion, please return this questionnaire in the enclosed stamped envelope.

Name: Chester D. Cooper
Address: 2740 Davis Rd
Cohocton, NY 14826-9773
Parcel ID: 082.00-03-009.000

Property Location Description: 2740 Davis Rd

Do you have water well(s) on your property? If so, how many? ONE

Approximate depth of well(s)? 63'

Diameter of well(s)? 2'

Are you connected/provided with Municipal Water (i.e., water provided by town or private water supply company)? NO

What is water from the well(s) used for? HOUSE - BARN

Type of well/groundwater source (i.e., bedrock well or overburden/sand-gravel well)? BED ROCK

Type of well construction (i.e., steel casing, pvc, brick/clay, or other)? STEEL CASING

Date of installation of the well(s)? 5.5 YEARS AGO

Depth to water/groundwater within well (or depth to water encountered during drill of well)? ?

Approximate yield (gallons per minute [gpm]) of well(s)? 100 GALS A MINUTE

Have you ever had to drill a new well due to lowering of water table or poor well yield (if yes, indicate reason)? NO

Has the water been sampled and tested? If so, please indicate the date of the last testing. 7 YEARS

What was the water tested for? IRON

How would you describe your water? Cloudy (yes / no) Hard (yes / no) Soft (yes / no) Color CLEAR


Does the water source experience seasonal fluctuation in elevation? Summer vs. winter months? During dry or drought-like conditions? NO

Please describe location of well in relation to house and/or building on the property. NEXT TO HOUSE

PLEASE RETURN THIS SHEET IN THE PROVIDED ENVELOPE

082.00-03-009.000

In the space below, please draw a sketch of the location of any wells on the property in relation to any structures (houses, barns, etc.), public roads, and/or other distinguishing features with approximate distances noted wherever possible.



MAR 13 2017
RECEIVED

Private Well Survey Questionnaire

Please fill out the following questionnaire to the best of your knowledge. If you are not sure of the answer to a question, please comment as "unknown". After completion, please return this questionnaire in the enclosed stamped envelope.

Name: Edward C. Frey
Address: 3596 County Route 70A
Hornell, NY 14843-9435
Parcel ID: 069.00-01-012.000

Property Location Description: 3717 Gruber Rd

Do you have water well(s) on your property? If so, how many? 1

Approximate depth of well(s)? 135'

Diameter of well(s)? 6"

Are you connected/provided with Municipal Water (i.e., water provided by town or private water supply company)? NO

What is water from the well(s) used for? Domestic Use

Type of well/groundwater source (i.e., bedrock well or overburden/sand-gravel well)? BEDROCK WELL

Type of well construction (i.e., steel casing, pvc, brick/clay, or other)? STEEL CASING

Date of installation of the well(s)? 2006

Depth to water/groundwater within well (or depth to water encountered during drill of well)? 20 ft.

Approximate yield (gallons per minute [gpm]) of well(s)? 20 gals./min.

Have you ever had to drill a new well due to lowering of water table or poor well yield (if yes, indicate reason)? NO

Has the water been sampled and tested? If so, please indicate the date of the last testing. NO

What was the water tested for? _____

How would you describe your water? Cloudy (yes / no) Hard (yes / no) Soft (yes / no) Color clean

Does the water source experience seasonal fluctuation in elevation? Summer vs. winter months? During dry or drought-like conditions? NOT KNOWN due To Vacant House

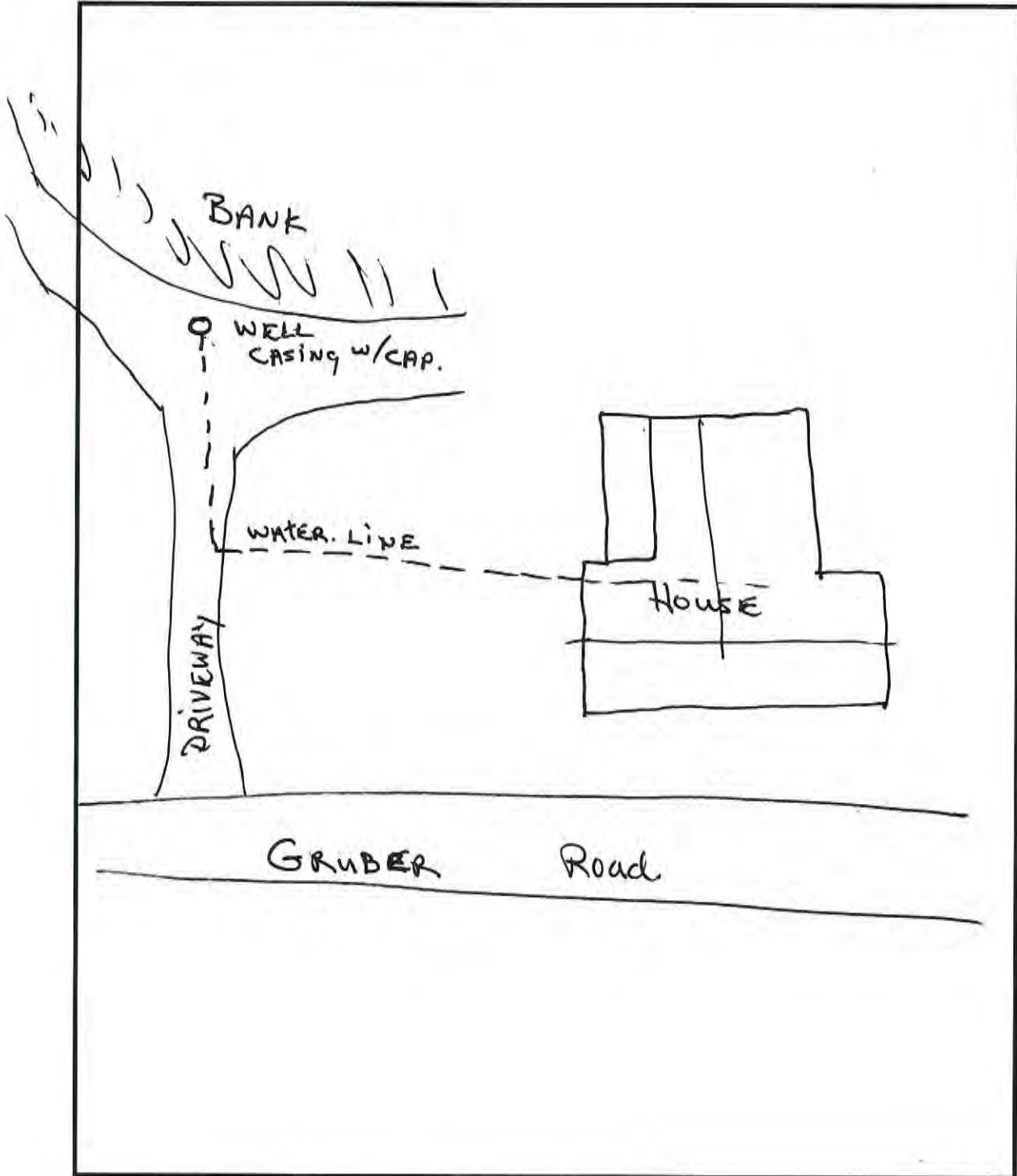
No known fluctuations when occupied.

Please describe location of well in relation to house and/or building on the property. WEST side of House

PLEASE RETURN THIS SHEET IN THE PROVIDED ENVELOPE

069.00-01-012.000

In the space below, please draw a sketch of the location of any wells on the property in relation to any structures (houses, barns, etc.), public roads, and/or other distinguishing features with approximate distances noted wherever possible.



Private Well Survey Questionnaire

Please fill out the following questionnaire to the best of your knowledge. If you are not sure of the answer to a question, please comment as "unknown". After completion, please return this questionnaire in the enclosed stamped envelope.

Name: Paul R. Feidner

Address: 8211 Clarence Ln N
East Amherst, NY 14051-1997

Parcel ID: 082.00-03-011.000

Property Location Description: 2841 Davis Rd

Do you have water well(s) on your property? If so, how many? 1 well

Approximate depth of well(s)? 90'

Diameter of well(s)? 6" water

Are you connected/provided with Municipal Water (i.e., water provided by town or private water supply company)? NO

What is water from the well(s) used for? Washing, Bathing

Type of well/groundwater source (i.e., bedrock well or overburden/sand-gravel well)? Bedrock?

Type of well construction (i.e., steel casing, pvc, brick/clay, or other)? steel casing

Date of installation of the well(s)? 1972

Depth to water/groundwater within well (or depth to water encountered during drill of well)? 90'

Approximate yield (gallons per minute [gpm]) of well(s)? ?

Have you ever had to drill a new well due to lowering of water table or poor well yield (if yes, indicate reason)? NO

Has the water been sampled and tested? If so, please indicate the date of the last testing. NO

What was the water tested for? _____

How would you describe your water? Cloudy (yes / no) Hard (yes / no) Soft (yes / no) Color CLEAR

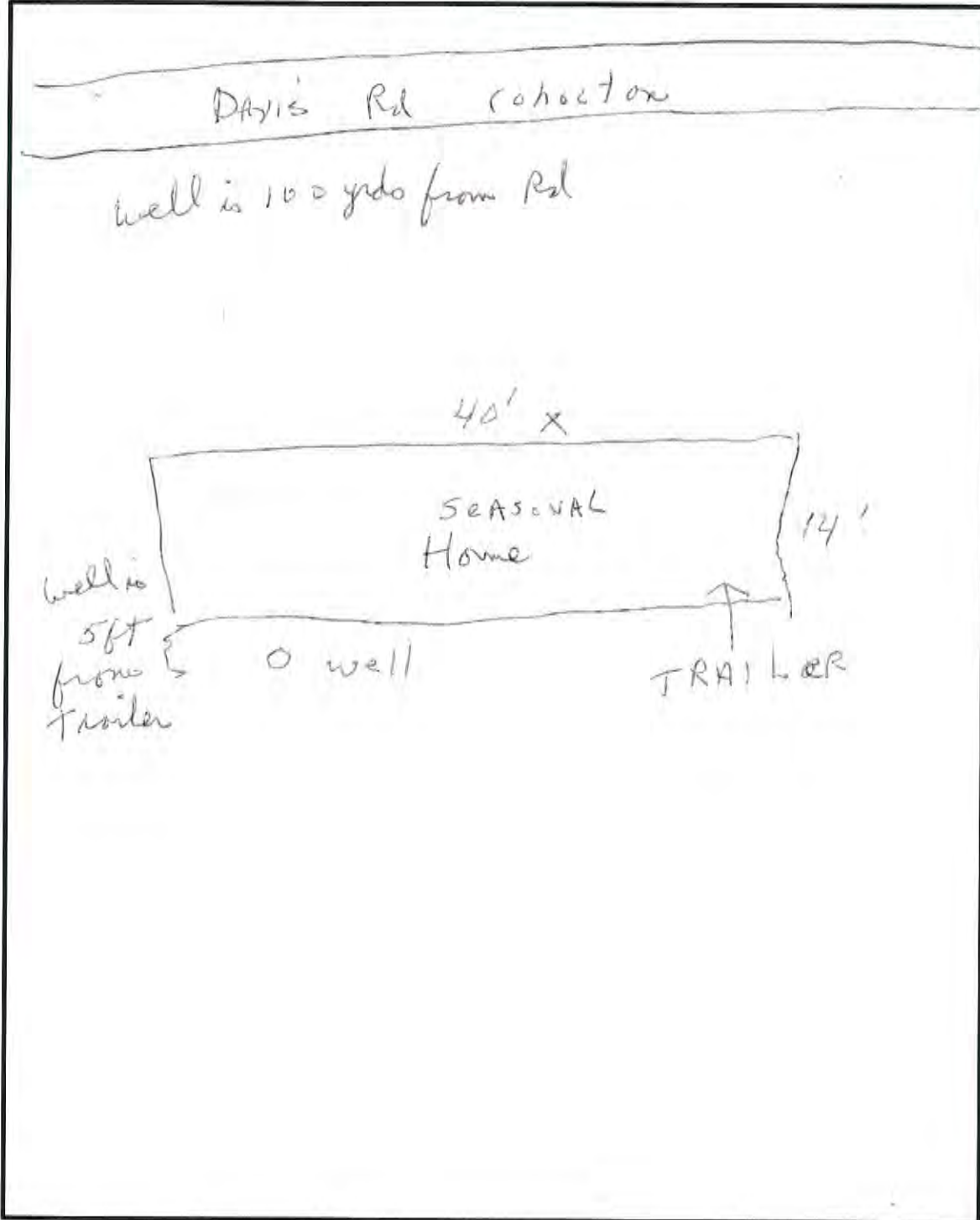
Does the water source experience seasonal fluctuation in elevation? Summer vs. winter months? During dry or drought-like conditions? occasional usage during summer + fall months - No fluctuation

Please describe location of well in relation to house and/or building on the property. well is 5-10 foot from trailer

PLEASE RETURN THIS SHEET IN THE PROVIDED ENVELOPE

082.00-03-011.000

In the space below, please draw a sketch of the location of any wells on the property in relation to any structures (houses, barns, etc.), public roads, and/or other distinguishing features with approximate distances noted wherever possible.



MAR 16 2017
RECEIVED

Private Well Survey Questionnaire

Please fill out the following questionnaire to the best of your knowledge. If you are not sure of the answer to a question, please comment as "unknown". After completion, please return this questionnaire in the enclosed stamped envelope.

Name: Jerry Hendrickson ~~and~~ Lillian Ramos Hendrickson

Address: 17 Bennett St
Hornell, NY 14843-1401

Parcel ID: 096.00-01-055.200

Property Location Description: Co Rd 6 Newly acquired land not developed

Do you have water well(s) on your property? If so, how many? Spring - most likely gravity type

Approximate depth of well(s)?

Diameter of well(s)?

Are you connected/provided with Municipal Water (i.e., water provided by town or private water supply company)? no

What is water from the well(s) used for? washing / cleaning / drinking

Type of well/groundwater source (i.e., bedrock well or overburden/sand-gravel well)?

Type of well construction (i.e., steel casing, pvc, brick/clay, or other)?

Date of installation of the well(s)?

Depth to water/groundwater within well (or depth to water encountered during drill of well)?

Approximate yield (gallons per minute [gpm]) of well(s)? Significant flow fills tributary to

Have you ever had to drill a new well due to lowering of water table or poor well yield (if yes, indicate reason)? Neils Creek

Has the water been sampled and tested? If so, please indicate the date of the last testing. no

What was the water tested for?

How would you describe your water? Cloudy (yes / no) Hard (yes / no) Soft (yes / no) Color very clear

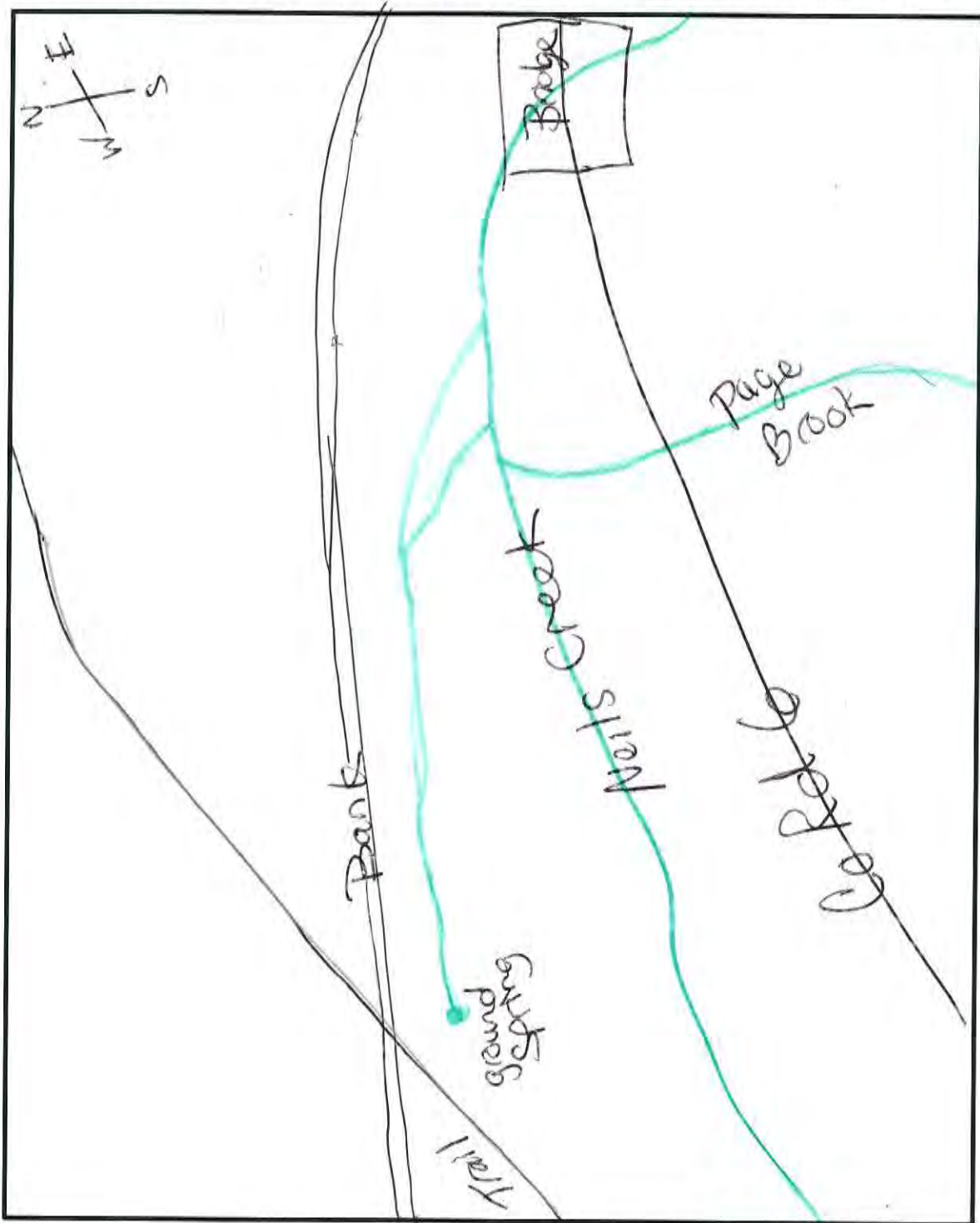
Does the water source experience seasonal fluctuation in elevation? Summer vs. winter months? During dry or drought-like conditions? Do not know. This is a seasonal campground.

Please describe location of well in relation to house and/or building on the property. Spring is located slightly east of Trail as the trail just before trail goes up bank.

PLEASE RETURN THIS SHEET IN THE PROVIDED ENVELOPE

096.00-01-055.200

In the space below, please draw a sketch of the location of any wells on the property in relation to any structures (houses, barns, etc.), public roads, and/or other distinguishing features with approximate distances noted wherever possible.



Private Well Survey Questionnaire

Please fill out the following questionnaire to the best of your knowledge. If you are not sure of the answer to a question, please comment as "unknown". After completion, please return this questionnaire in the enclosed stamped envelope.

Name: Zachary McCart
Address: 3959 Noble Rd
Cohocton, NY 14826-9461
Parcel ID: 070.00-01-020.200

Property Location Description: 3959 Noble Rd

Do you have water well(s) on your property? If so, how many? Yes one

Approximate depth of well(s)? 75'

Diameter of well(s)? 8"

Are you connected/provided with Municipal Water (i.e., water provided by town or private water supply company)? NO

What is water from the well(s) used for? House

Type of well/groundwater source (i.e., bedrock well or overburden/sand-gravel well)? Bedrock

Type of well construction (i.e., steel casing, pvc, brick/clay, or other)? Steel casing

Date of installation of the well(s)? 1960-1970?

Depth to water/groundwater within well (or depth to water encountered during drill of well)? ?

Approximate yield (gallons per minute [gpm]) of well(s)? ?

Have you ever had to drill a new well due to lowering of water table or poor well yield (if yes, indicate reason)? NO

Has the water been sampled and tested? If so, please indicate the date of the last testing. NO

What was the water tested for? _____

How would you describe your water? Cloudy (yes / no) Hard (yes / no) Soft (yes / no) Color Clear

Does the water source experience seasonal fluctuation in elevation? Summer vs. winter months? During dry or drought-like conditions? NO

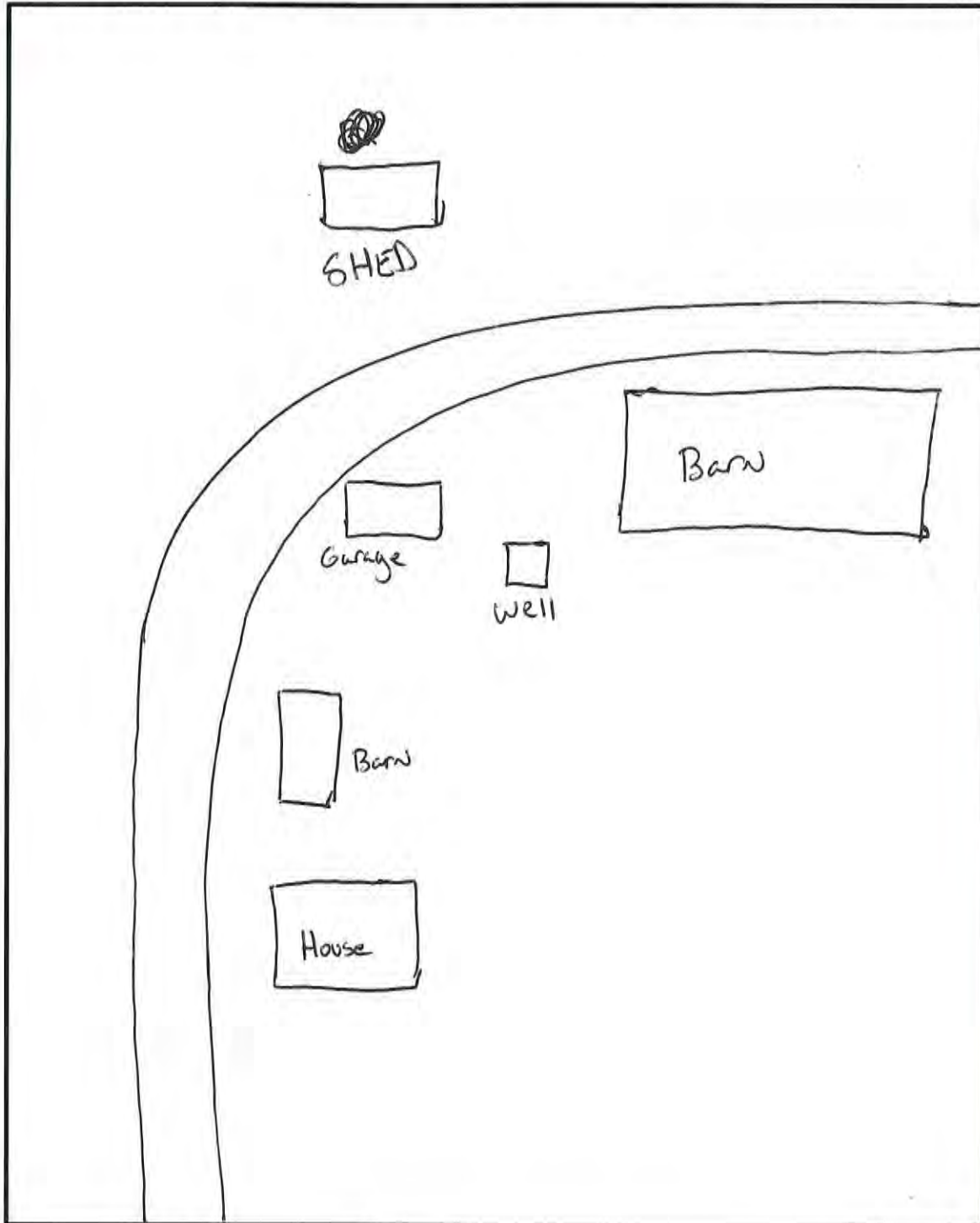
Please describe location of well in relation to house and/or building on the property. North West

Apex 200'

PLEASE RETURN THIS SHEET IN THE PROVIDED ENVELOPE

070.00-01-020.200

In the space below, please draw a sketch of the location of any wells on the property in relation to any structures (houses, barns, etc.), public roads, and/or other distinguishing features with approximate distances noted wherever possible.



MAR 16 2017
RECEIVED

Private Well Survey Questionnaire

Please fill out the following questionnaire to the best of your knowledge. If you are not sure of the answer to a question, please comment as "unknown". After completion, please return this questionnaire in the enclosed stamped envelope.

Name: Michael J. Clarke

Address: 3041 Co Rd 54
Hornell, NY 14843

Parcel ID: 110.00-01-009.100

Property Location Description: 3041 Co Rd 54

Do you have water well(s) on your property? If so, how many? 1

Approximate depth of well(s)? 1000 FT

Diameter of well(s)? 26"

Are you connected/provided with Municipal Water (i.e., water provided by town or private water supply company)? NO

What is water from the well(s) used for? House

Type of well/groundwater source (i.e., bedrock well or overburden/sand-gravel well)? Bedrock

Type of well construction (i.e., steel casing, pvc, brick/clay, or other)? steel cas

Date of installation of the well(s)? 1989

Depth to water/groundwater within well (or depth to water encountered during drill of well)? _____

Approximate yield (gallons per minute [gpm]) of well(s)? Gals per minute

Have you ever had to drill a new well due to lowering of water table or poor well yield (if yes, indicate reason)? NO

Has the water been sampled and tested? If so, please indicate the date of the last testing. NO

What was the water tested for? NOT

How would you describe your water? Cloudy (yes / no) Hard (yes / no) Soft (yes / no) Color 5ulfper

Does the water source experience seasonal fluctuation in elevation? Summer vs. winter months? During dry or drought-like conditions? NO

Please describe location of well in relation to house and/or building on the property. 30 FT from Road

10 FT from driveway

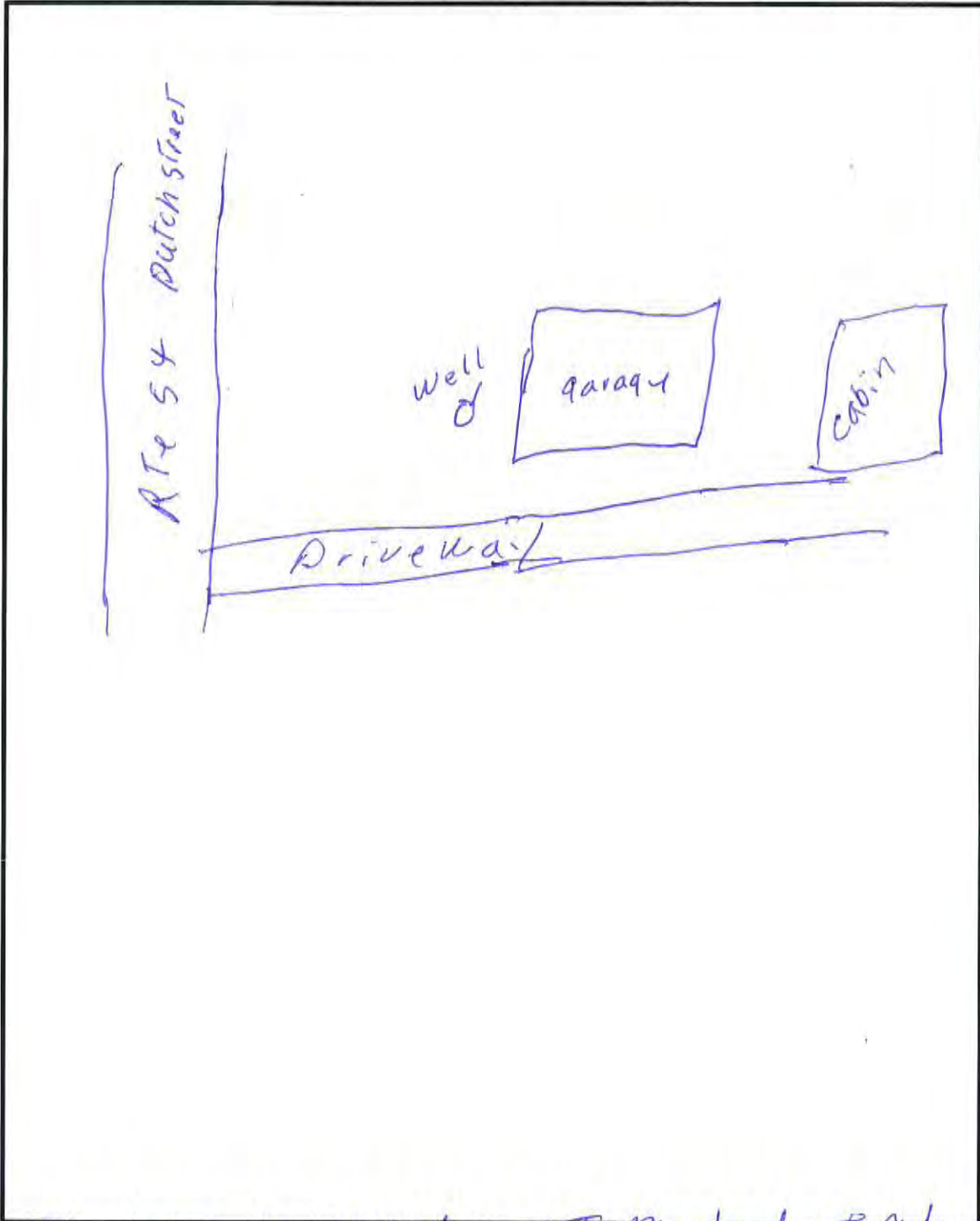
Please send any correspondence concerning the property of Michael J. Clarke 3041 County Road Hornell NY 14843

To: Environmental Design & Research
Landscape Architecture, Engineering & Environmental Services, D.P.C.
Michael J. Clarke
9016 State Route 21
Cohocton NY 14826

PLEASE RETURN THIS SHEET IN THE PROVIDED ENVELOPE

110.00-01-009.100

In the space below, please draw a sketch of the location of any wells on the property in relation to any structures (houses, barns, etc.), public roads, and/or other distinguishing features with approximate distances noted wherever possible.



Please Send Any Correspondence To Michael J. Clark

Environmental Design & Research,
Landscape Architecture, Engineering & Environmental Services, D.P.C.

3041 County Road 54
Hornell NY 14843

TO: Michael J. Clark
9016 State Route 21
Cohocton NY 14826

MAR 16 2017
RECEIVED

Private Well Survey Questionnaire

Please fill out the following questionnaire to the best of your knowledge. If you are not sure of the answer to a question, please comment as "unknown". After completion, please return this questionnaire in the enclosed stamped envelope.

Name: Richard J. Rawleigh
Address: 3254 Reynolds Creek Rd
Cohocton, NY 14826-9726
Parcel ID: 055.00-01-001.120

Property Location Description: 3254 Reynolds Creek Rd

Do you have water well(s) on your property? If so, how many? one (1)

Approximate depth of well(s)? 150'

Diameter of well(s)? 6 inches

Are you connected/provided with Municipal Water (i.e., water provided by town or private water supply company)? No

What is water from the well(s) used for? drinking and all household uses + geothermal heating, cooling

Type of well/groundwater source (i.e., bedrock well or overburden/sand-gravel well)? bedrock

Type of well construction (i.e., steel casing, pvc, brick/clay, or other)? steel casing

Date of installation of the well(s)? 2009

Depth to water/groundwater within well (or depth to water encountered during drill of well)? 140' - now artesian (5 gal/min)

Approximate yield (gallons per minute [gpm]) of well(s)? 20 gal/min +

Have you ever had to drill a new well due to lowering of water table or poor well yield (if yes, indicate reason)? No

Has the water been sampled and tested? If so, please indicate the date of the last testing. No

What was the water tested for? _____

How would you describe your water? Cloudy (yes / no) Hard (yes / no) Soft (yes / no) Color clear

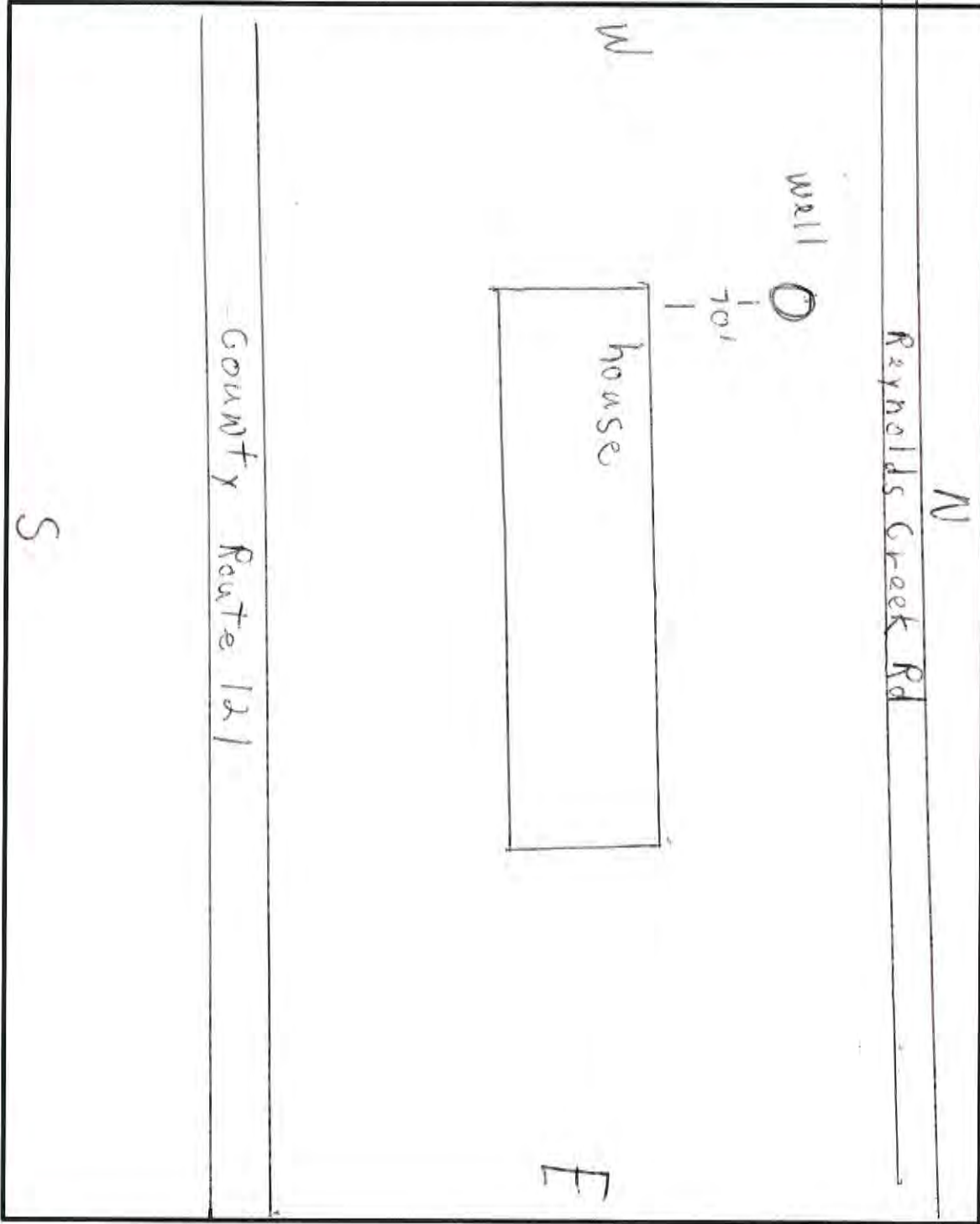
Does the water source experience seasonal fluctuation in elevation? Summer vs. winter months? During dry or drought-like conditions? yes, does not flow artesian during dry periods

Please describe location of well in relation to house and/or building on the property. 70' North of the North-west corner of my house.

PLEASE RETURN THIS SHEET IN THE PROVIDED ENVELOPE

055.00-01-001.120

In the space below, please draw a sketch of the location of any wells on the property in relation to any structures (houses, barns, etc.), public roads, and/or other distinguishing features with approximate distances noted wherever possible.



MAR 16 2017
RECEIVED

Private Well Survey Questionnaire

Please fill out the following questionnaire to the best of your knowledge. If you are not sure of the answer to a question, please comment as "unknown". After completion, please return this questionnaire in the enclosed stamped envelope.

Name: Kevin K. Kilbourne
Address: 20 E Lake Rd
Cohocton, NY 14826-9757
Parcel ID: 082.00-03-019.100

Property Location Description: *Akins Rd*

Do you have water well(s) on your property? If so, how many? NO

Approximate depth of well(s)? _____

Diameter of well(s)? _____

Are you connected/provided with Municipal Water (i.e., water provided by town or private water supply company)? _____

What is water from the well(s) used for? _____

Type of well/groundwater source (i.e., bedrock well or overburden/sand-gravel well)? _____

Type of well construction (i.e., steel casing, pvc, brick/clay, or other)? _____

Date of installation of the well(s)? _____

Depth to water/groundwater within well (or depth to water encountered during drill of well)? _____

Approximate yield (gallons per minute [gpm]) of well(s)? _____

Have you ever had to drill a new well due to lowering of water table or poor well yield (if yes, indicate reason)? _____

Has the water been sampled and tested? If so, please indicate the date of the last testing. _____

What was the water tested for? _____

How would you describe your water? Cloudy (yes / no) Hard (yes / no) Soft (yes / no) Color _____

Does the water source experience seasonal fluctuation in elevation? Summer vs. winter months? During dry or drought-like conditions? _____

Please describe location of well in relation to house and/or building on the property. _____

**MAR 16 2017
RECEIVED**

Private Well Survey Questionnaire

Please fill out the following questionnaire to the best of your knowledge. If you are not sure of the answer to a question, please comment as "unknown". After completion, please return this questionnaire in the enclosed stamped envelope.

Name: Colleen L. VanGelder

Address: 8321 Hemlock Rd
Bath, NY 14810-9500

Parcel ID: 097.00-01-002.000

Property Location Description: 3243 Cty Rte 6

Do you have water well(s) on your property? If so, how many? NO _____

Approximate depth of well(s)? _____

Diameter of well(s)? _____

Are you connected/provided with Municipal Water (i.e., water provided by town or private water supply company)? _____

What is water from the well(s) used for? _____

Type of well/groundwater source (i.e., bedrock well or overburden/sand-gravel well)? _____

Type of well construction (i.e., steel casing, pvc, brick/clay, or other)? _____

Date of installation of the well(s)? _____

Depth to water/groundwater within well (or depth to water encountered during drill of well)? _____

Approximate yield (gallons per minute [gpm]) of well(s)? _____

Have you ever had to drill a new well due to lowering of water table or poor well yield (if yes, indicate reason)? _____

Has the water been sampled and tested? If so, please indicate the date of the last testing. _____

What was the water tested for? _____

How would you describe your water? Cloudy (yes / no) Hard (yes / no) Soft (yes / no) Color _____

Does the water source experience seasonal fluctuation in elevation? Summer vs. winter months? During dry or drought-like conditions? _____

Please describe location of well in relation to house and/or building on the property. _____

MAR 16 2017
RECEIVED

Private Well Survey Questionnaire

Please fill out the following questionnaire to the best of your knowledge. If you are not sure of the answer to a question, please comment as "unknown". After completion, please return this questionnaire in the enclosed stamped envelope.

Name: Wilson S. Zeh
Address: 3130 Brown Hill Rd
Cohocton, NY 14826-9606
Parcel ID: 083.00-01-002.000

Property Location Description: Rex Rd

Do you have water well(s) on your property? If so, how many? 1 spring

Approximate depth of well(s)? 10 Feet

Diameter of well(s)? 3 Feet

Are you connected/provided with Municipal Water (i.e., water provided by town or private water supply company)? No

What is water from the well(s) used for? every thing

Type of well/groundwater source (i.e., bedrock well or overburden/sand-gravel well)? spring

Type of well construction (i.e., steel casing, pvc, brick/clay, or other)? stone

Date of installation of the well(s)? I don't know Before we Bought

Depth to water/groundwater within well (or depth to water encountered during drill of well)? 10 feet

Approximate yield (gallons per minute [gpm]) of well(s)? I don't know

Have you ever had to drill a new well due to lowering of water table or poor well yield (if yes, indicate reason)? No

Has the water been sampled and tested? If so, please indicate the date of the last testing. No

What was the water tested for? _____

How would you describe your water? Cloudy (yes no) Hard (yes / no) Soft (yes / no) Color clear

Does the water source experience seasonal fluctuation in elevation? Summer vs. winter months? During dry or drought-like conditions? It lowers during dry weather

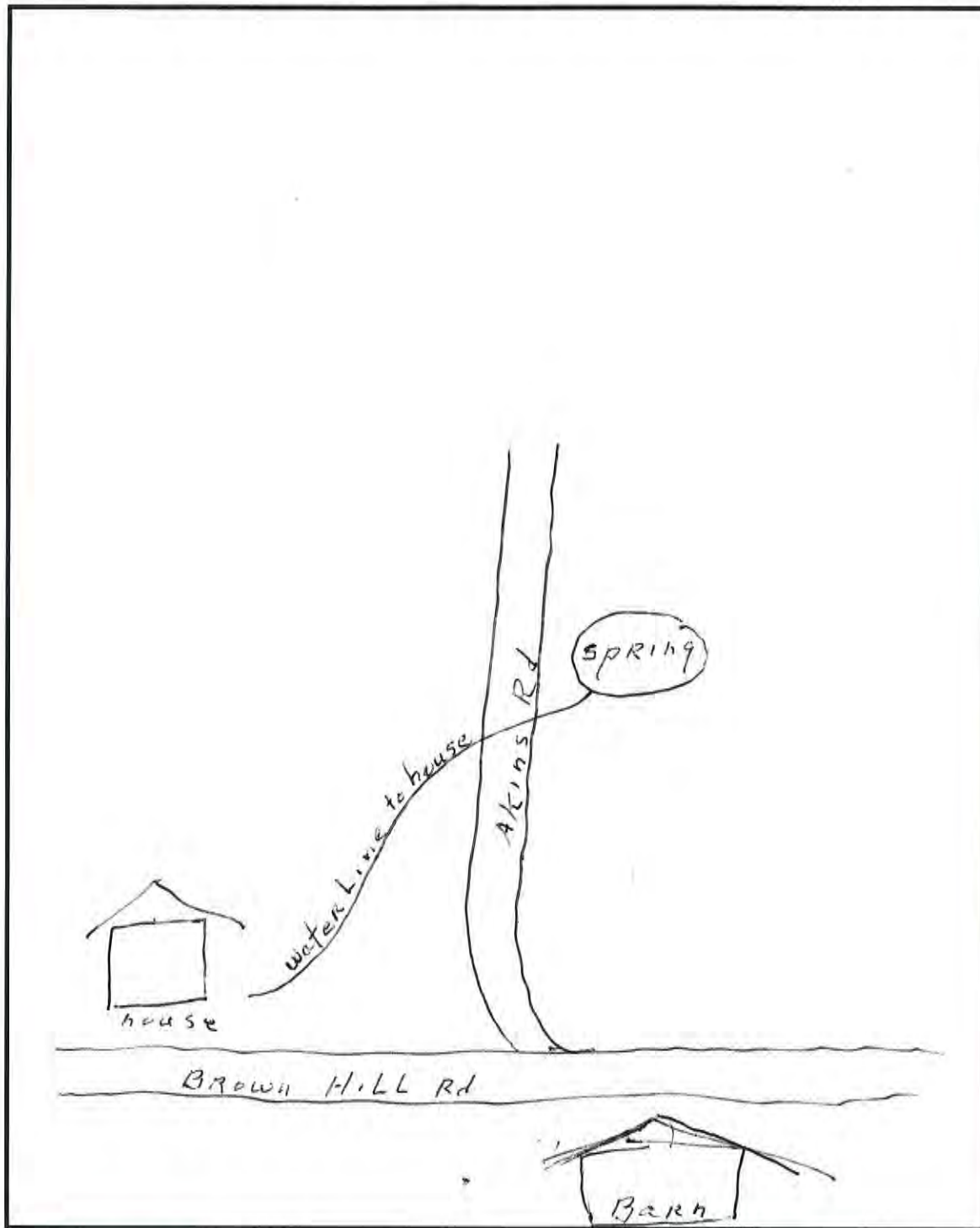
Please describe location of well in relation to house and/or building on the property. on Akins Rd

across from house about 300-400 ft

PLEASE RETURN THIS SHEET IN THE PROVIDED ENVELOPE

083.00-01-002.000

In the space below, please draw a sketch of the location of any wells on the property in relation to any structures (houses, barns, etc.), public roads, and/or other distinguishing features with approximate distances noted wherever possible.



**MAR 16 2017
RECEIVED**

Private Well Survey Questionnaire

Please fill out the following questionnaire to the best of your knowledge. If you are not sure of the answer to a question, please comment as "unknown". After completion, please return this questionnaire in the enclosed stamped envelope.

Name: Rodney C. Holden

Address: 2589 Co Rd 54
Hornell, NY 14843

Parcel ID: 110.00-01-001.000

Property Location Description: Co Rd 54

Parcels - 109.00-01-026.000
11 @ 109.01-032.000
110.00-01-041.000
Have NO Wells

Do you have water well(s) on your property? If so, how many? yes 1

Approximate depth of well(s)? 70'

Diameter of well(s)? unknown

Are you connected/provided with Municipal Water (i.e., water provided by town or private water supply company)? No

What is water from the well(s) used for? Home

Type of well/groundwater source (i.e., bedrock well or overburden/sand-gravel well)? unknown

Type of well construction (i.e., steel casing, pvc, brick/clay, or other)? Steel

Date of installation of the well(s)? 1998

Depth to water/groundwater within well (or depth to water encountered during drill of well)? unknown

Approximate yield (gallons per minute [gpm]) of well(s)? unknown

Have you ever had to drill a new well due to lowering of water table or poor well yield (if yes, indicate reason)?

NO

Has the water been sampled and tested? If so, please indicate the date of the last testing. yes Oct 2016

What was the water tested for? Iron & Lead Sulfur

How would you describe your water? Cloudy (yes / no) Hard (yes / no) Soft (yes) no) Color _____

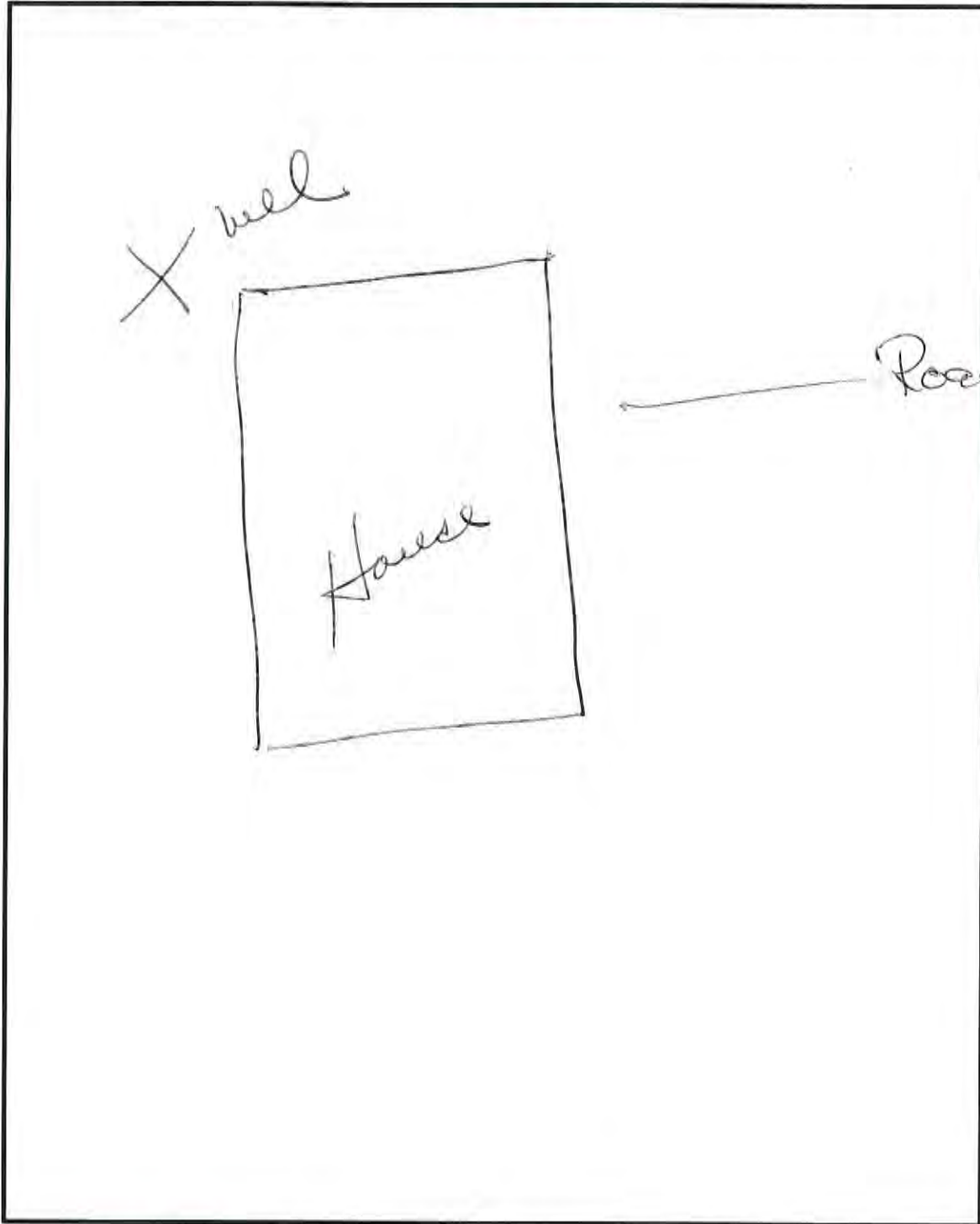
Does the water source experience seasonal fluctuation in elevation? Summer vs. winter months? During dry or drought-like conditions? NO

Please describe location of well in relation to house and/or building on the property. Side

PLEASE RETURN THIS SHEET IN THE PROVIDED ENVELOPE

110.00-01-001.000

In the space below, please draw a sketch of the location of any wells on the property in relation to any structures (houses, barns, etc.), public roads, and/or other distinguishing features with approximate distances noted wherever possible.



MAR 16 2017
RECEIVED

Private Well Survey Questionnaire

Please fill out the following questionnaire to the best of your knowledge. If you are not sure of the answer to a question, please comment as "unknown". After completion, please return this questionnaire in the enclosed stamped envelope.

Name: MRS Glenn Gottschall

Address: 2270 Co Rd 54
Hornell, NY 14843

Parcel ID: 109.00-01-065.000

Property Location Description: 2270 Co Rd 54

Do you have water well(s) on your property? If so, how many? Yes ONE

Approximate depth of well(s)? 102 ft.

Diameter of well(s)? ?

Are you connected/provided with Municipal Water (i.e., water provided by town or private water supply company)? No

What is water from the well(s) used for? Household

Type of well/groundwater source (i.e., bedrock well or overburden/sand-gravel well)? bed rock

Type of well construction (i.e., steel casing, pvc, brick/clay, or other)? steel casing

Date of installation of the well(s)? 1951

Depth to water/groundwater within well (or depth to water encountered during drill of well)? 35'

Approximate yield (gallons per minute [gpm]) of well(s)? _____

Have you ever had to drill a new well due to lowering of water table or poor well yield (if yes, indicate reason)? No

Has the water been sampled and tested? If so, please indicate the date of the last testing. Yes ?

What was the water tested for? _____

How would you describe your water? Cloudy (yes / no) Hard (yes / no) Soft (yes / no) Color clear

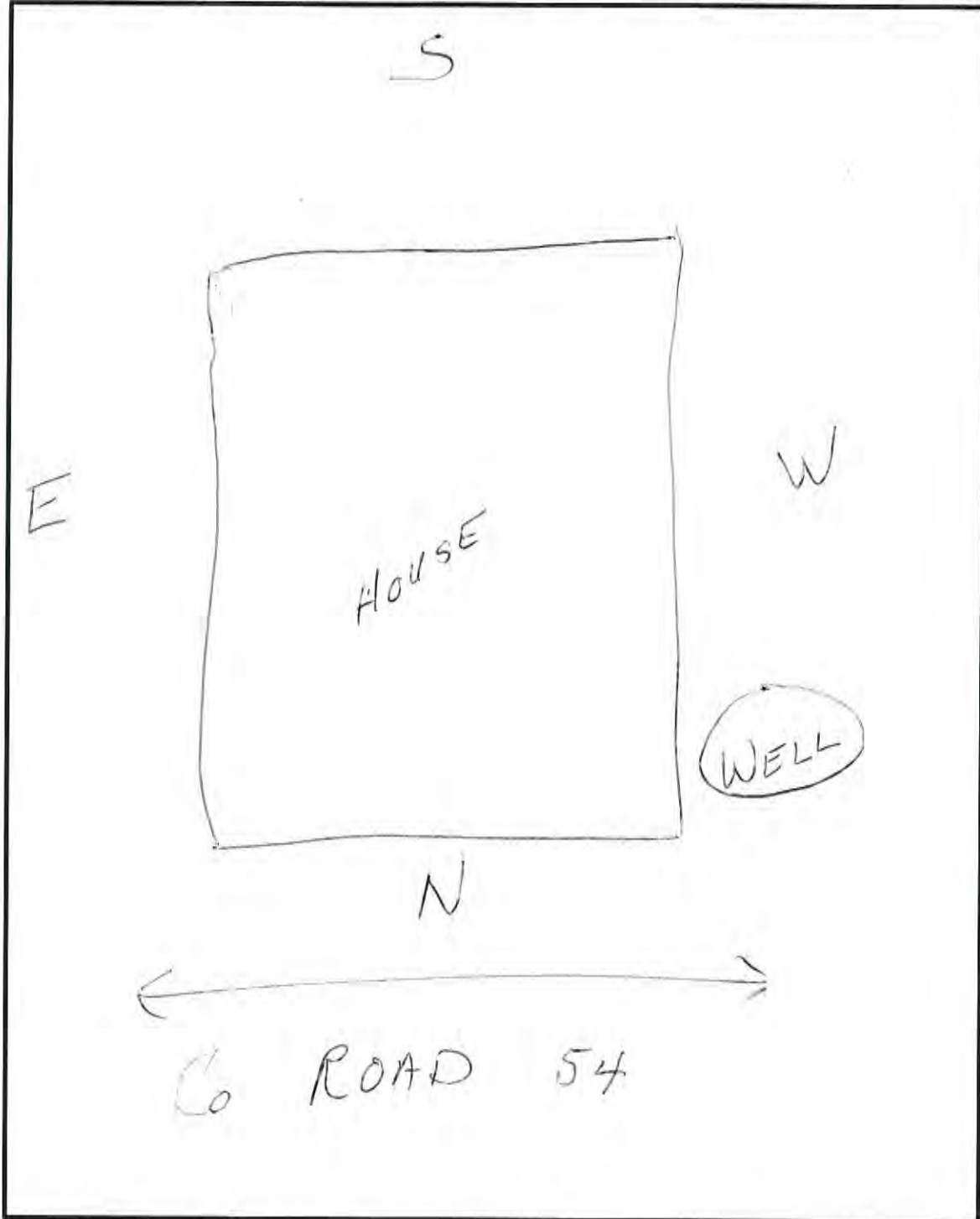
Does the water source experience seasonal fluctuation in elevation? Summer vs. winter months? During dry or drought-like conditions? No

Please describe location of well in relation to house and/or building on the property. West side of house

PLEASE RETURN THIS SHEET IN THE PROVIDED ENVELOPE

109.00-01-065.000

In the space below, please draw a sketch of the location of any wells on the property in relation to any structures (houses, barns, etc.), public roads, and/or other distinguishing features with approximate distances noted wherever possible.



MAR 16 2017
RECEIVED

Private Well Survey Questionnaire

Please fill out the following questionnaire to the best of your knowledge. If you are not sure of the answer to a question, please comment as "unknown". After completion, please return this questionnaire in the enclosed stamped envelope.

Name: Kevin Grapensteter
Address: 8141 Stewart Rd
Hornell, NY 14843-9200
Parcel ID: 111.00-01-022.000

Property Location Description: Stewart Rd

Do you have water well(s) on your property? If so, how many? 1 well

Approximate depth of well(s)? 75 FEET DEEP

Diameter of well(s)? 8' inch well casing

Are you connected/provided with Municipal Water (i.e., water provided by town or private water supply company)? NO

What is water from the well(s) used for? HOME DRINKING RESIDENCIAL

Type of well/groundwater source (i.e., bedrock well or overburden/sand-gravel well)? BED ROCK

Type of well construction (i.e., steel casing, pvc, brick/clay, or other)? STEEL CASING FIRST 10'

Date of installation of the well(s)? 2007

Depth to water/groundwater within well (or depth to water encountered during drill of well)? 30 FEET

Approximate yield (gallons per minute [gpm]) of well(s)? 18-20 gpm

Have you ever had to drill a new well due to lowering of water table or poor well yield (if yes, indicate reason)? NO

BEEN AN EXCELLENT WELL

Has the water been sampled and tested? If so, please indicate the date of the last testing. NO

What was the water tested for? —

How would you describe your water? Cloudy (yes no) Hard (yes no) Soft (yes no) Color EXCELLENT

Does the water source experience seasonal fluctuation in elevation? Summer vs. winter months? During dry or drought-like conditions? UNKNOWN

Please describe location of well in relation to house and/or building on the property. 28 FEET WEST

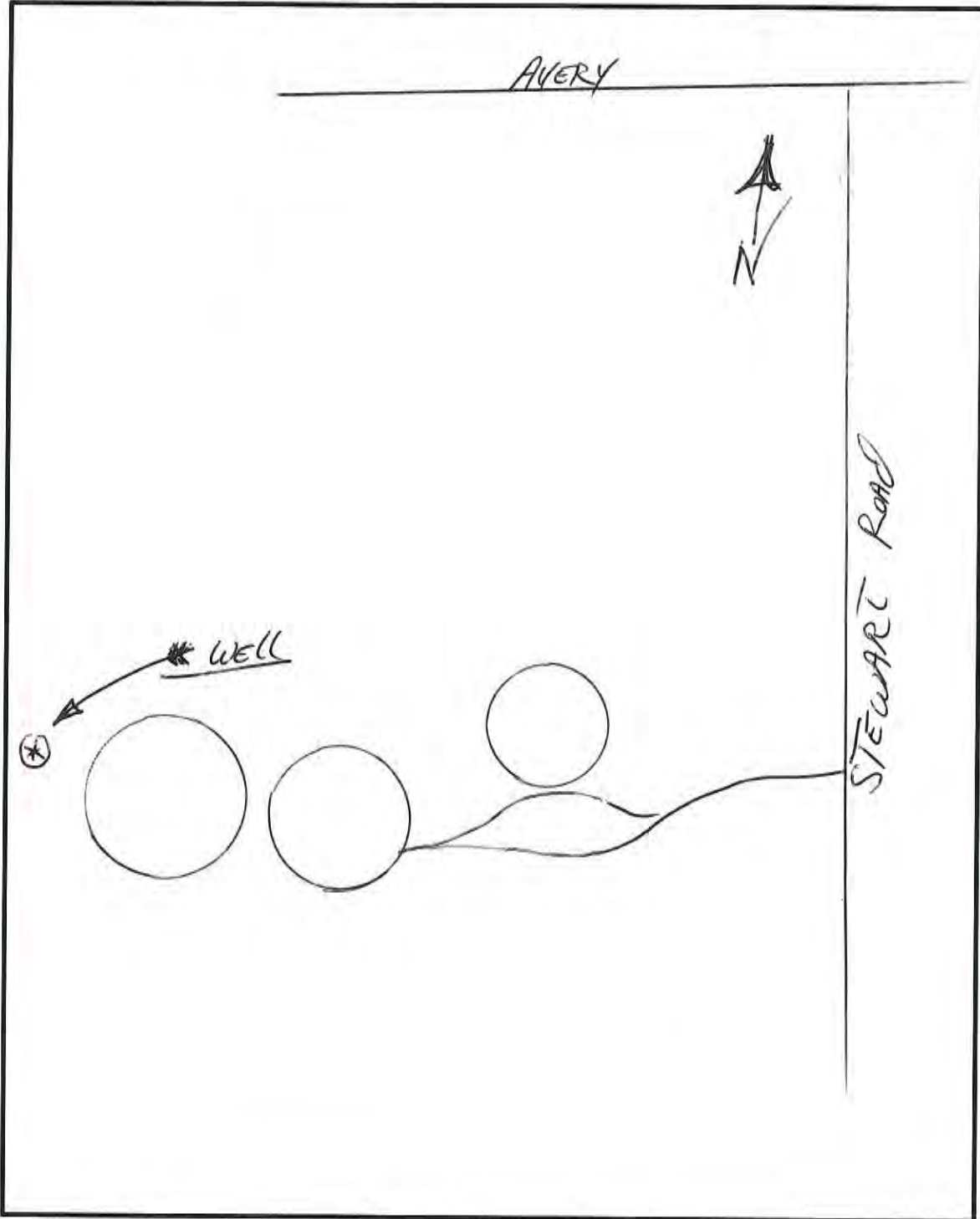
of House

I would be interested in speaking to a rep. concerning a wind structure on my 112 acres.

PLEASE RETURN THIS SHEET IN THE PROVIDED ENVELOPE

111.00-01-022.000

In the space below, please draw a sketch of the location of any wells on the property in relation to any structures (houses, barns, etc.), public roads, and/or other distinguishing features with approximate distances noted wherever possible.



Private Well Survey Questionnaire

Please fill out the following questionnaire to the best of your knowledge. If you are not sure of the answer to a question, please comment as "unknown". After completion, please return this questionnaire in the enclosed stamped envelope.

Name: Bernard J. Burns
Address: 3430 County Route 121
Cohocton, NY 14826-9725
Parcel ID: 055.00-01-036.100

Property Location Description: 3430 County Route 121

Do you have water well(s) on your property? If so, how many? ONE

Approximate depth of well(s)? UNKNOWN

Diameter of well(s)? UNKNOWN

Are you connected/provided with Municipal Water (i.e., water provided by town or private water supply company)? No

What is water from the well(s) used for? EVERYTHING

Type of well/groundwater source (i.e., bedrock well or overburden/sand-gravel well)? UNKNOWN

Type of well construction (i.e., steel casing, pvc, brick/clay, or other)? UNKNOWN

Date of installation of the well(s)? UNKNOWN

Depth to water/groundwater within well (or depth to water encountered during drill of well)? UNKNOWN

Approximate yield (gallons per minute [gpm]) of well(s)? UNKNOWN

Have you ever had to drill a new well due to lowering of water table or poor well yield (if yes, indicate reason)? No

Has the water been sampled and tested? If so, please indicate the date of the last testing. NO

What was the water tested for? _____

How would you describe your water? Cloudy (yes no) Hard (yes / no) Soft (yes / no) Color CLEAR

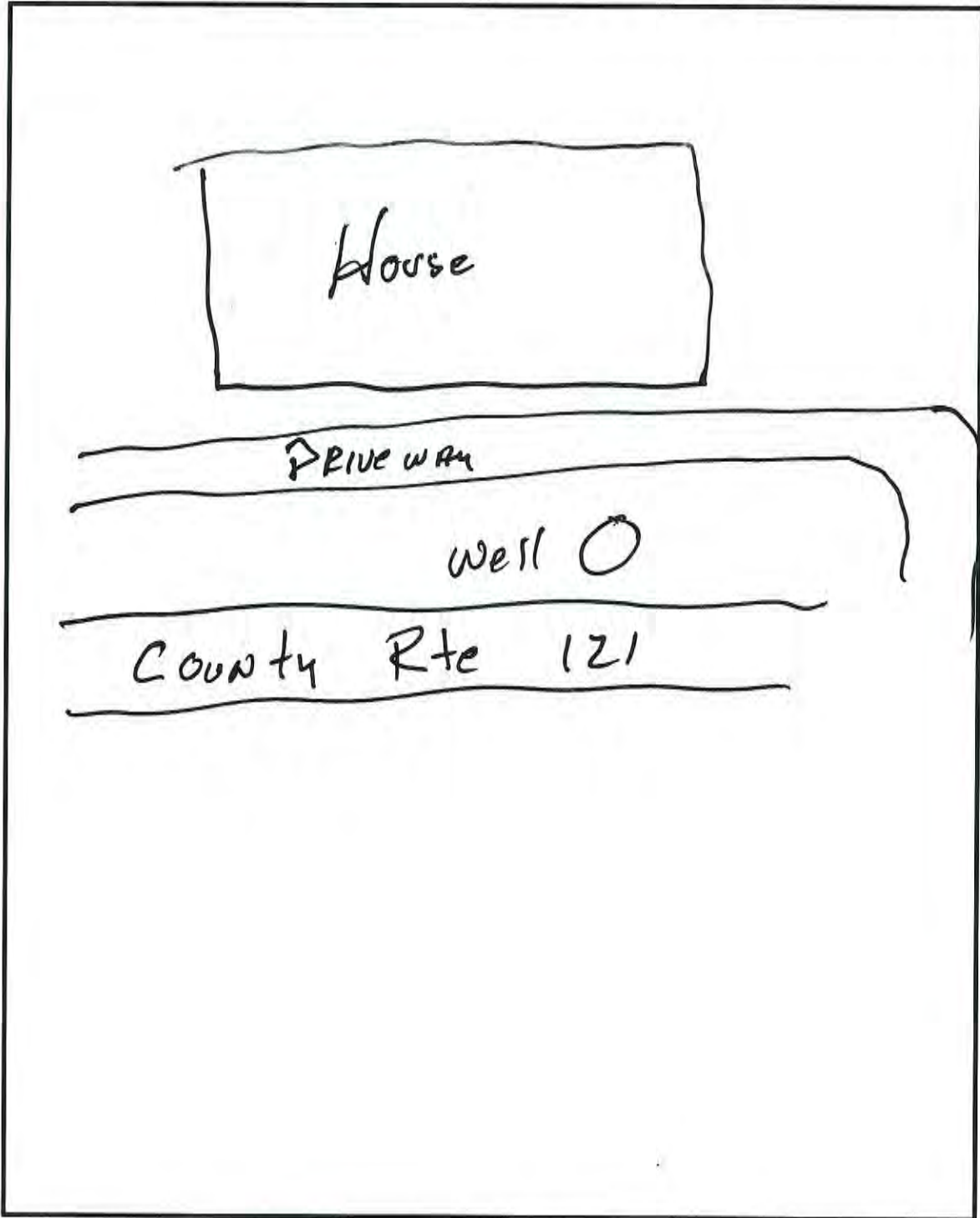
Does the water source experience seasonal fluctuation in elevation? Summer vs. winter months? During dry or drought-like conditions? NO

Please describe location of well in relation to house and/or building on the property. FRONT OF HOUSE

PLEASE RETURN THIS SHEET IN THE PROVIDED ENVELOPE

055.00-01-036.100

In the space below, please draw a sketch of the location of any wells on the property in relation to any structures (houses, barns, etc.), public roads, and/or other distinguishing features with approximate distances noted wherever possible.



MAR 16 2017
RECEIVED

Private Well Survey Questionnaire

Please fill out the following questionnaire to the best of your knowledge. If you are not sure of the answer to a question, please comment as "unknown". After completion, please return this questionnaire in the enclosed stamped envelope.

Name: Guy Brooks Bennett
Address: 7962 Schwab Hollow Rd
Wayland, NY 14572-9318
Parcel ID: 055.00-01-013.000

Property Location Description: 3520 Potter Hill Rd

Do you have water well(s) on your property? If so, how many? No

Approximate depth of well(s)? _____

Diameter of well(s)? _____

Are you connected/provided with Municipal Water (i.e., water provided by town or private water supply company)? No

What is water from the well(s) used for? _____

Type of well/groundwater source (i.e., bedrock well or overburden/sand-gravel well)? _____

Type of well construction (i.e., steel casing, pvc, brick/clay, or other)? _____

Date of installation of the well(s)? _____

Depth to water/groundwater within well (or depth to water encountered during drill of well)? _____

Approximate yield (gallons per minute [gpm]) of well(s)? _____

Have you ever had to drill a new well due to lowering of water table or poor well yield (if yes, indicate reason)? _____

Has the water been sampled and tested? If so, please indicate the date of the last testing. _____

What was the water tested for? _____

How would you describe your water? Cloudy (yes / no) Hard (yes / no) Soft (yes / no) Color _____

Does the water source experience seasonal fluctuation in elevation? Summer vs. winter months? During dry or drought-like conditions? _____

Please describe location of well in relation to house and/or building on the property. _____

MAR 16 2017
RECEIVED

Private Well Survey Questionnaire

Please fill out the following questionnaire to the best of your knowledge. If you are not sure of the answer to a question, please comment as "unknown". After completion, please return this questionnaire in the enclosed stamped envelope.

Name: Bernard J. Burns
Address: 3430 County Route 121
Cohocton, NY 14826-9725
Parcel ID: 055.00-01-034.000

Property Location Description: 3422 County Route 121

Do you have water well(s) on your property? If so, how many? ONE

Approximate depth of well(s)? UNKNOWN

Diameter of well(s)? UNKNOWN

Are you connected/provided with Municipal Water (i.e., water provided by town or private water supply company)? NO

What is water from the well(s) used for? Nothing at this time

Type of well/groundwater source (i.e., bedrock well or overburden/sand-gravel well)? UNKNOWN

Type of well construction (i.e., steel casing, pvc, brick/clay, or other)? Steel

Date of installation of the well(s)? UNKNOWN

Depth to water/groundwater within well (or depth to water encountered during drill of well)? UNKNOWN

Approximate yield (gallons per minute [gpm]) of well(s)? UNKNOWN

Have you ever had to drill a new well due to lowering of water table or poor well yield (if yes, indicate reason)? NO

Has the water been sampled and tested? If so, please indicate the date of the last testing. NO

What was the water tested for? _____

How would you describe your water? Cloudy (yes no) Hard (yes / no) Soft (yes / no) Color ?

Does the water source experience seasonal fluctuation in elevation? Summer vs. winter months? During dry or drought-like conditions? UNKNOWN

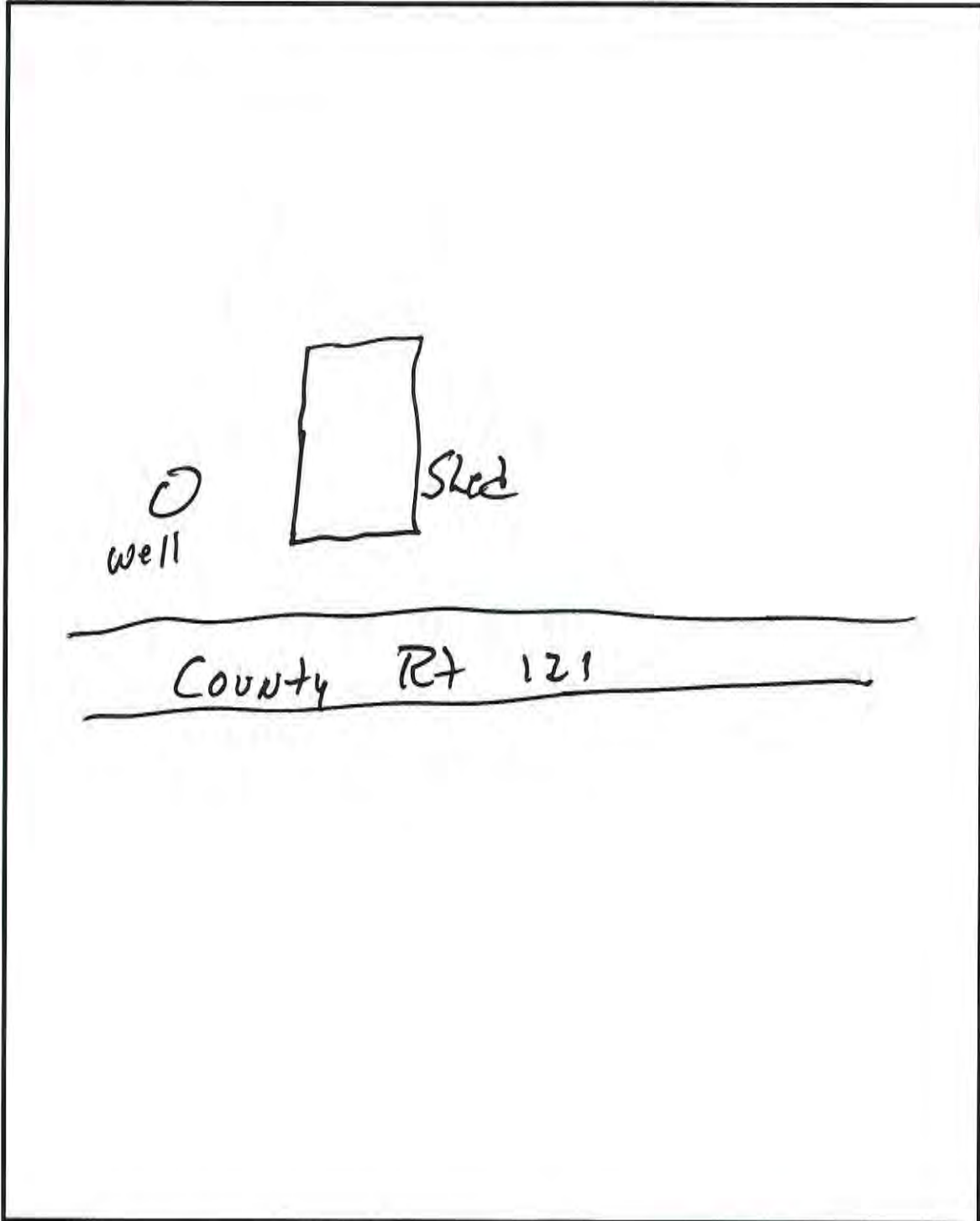
Please describe location of well in relation to house and/or building on the property. _____

Next to Shed

PLEASE RETURN THIS SHEET IN THE PROVIDED ENVELOPE

055.00-01-034.000

In the space below, please draw a sketch of the location of any wells on the property in relation to any structures (houses, barns, etc.), public roads, and/or other distinguishing features with approximate distances noted wherever possible.



MAR 16 2017
RECEIVED

Private Well Survey Questionnaire

Please fill out the following questionnaire to the best of your knowledge. If you are not sure of the answer to a question, please comment as "unknown". After completion, please return this questionnaire in the enclosed stamped envelope.

Name: David D. Taylor
Address: 8869 Akins Rd
Cohocton, NY 14826
Parcel ID: 097.00-03-001.114

Property Location Description: 8869 Akins Rd

Do you have water well(s) on your property? If so, how many? 1

Approximate depth of well(s)? 23 FT

Diameter of well(s)? 5 FT

Are you connected/provided with Municipal Water (i.e., water provided by town or private water supply company)? NO

What is water from the well(s) used for? Home USE

Type of well/groundwater source (i.e., bedrock well or overburden/sand-gravel well)? bed Rock

Type of well construction (i.e., steel casing, pvc, brick/clay, or other)? Stowe

Date of installation of the well(s)? ? 1800's

Depth to water/groundwater within well (or depth to water encountered during drill of well)? 3 FT

Approximate yield (gallons per minute [gpm]) of well(s)? ?

Have you ever had to drill a new well due to lowering of water table or poor well yield (if yes, indicate reason)? NO

Has the water been sampled and tested? If so, please indicate the date of the last testing. 1986-87

What was the water tested for? _____

How would you describe your water? Cloudy (yes / no) Hard (yes / no) Soft (yes) / no) Color CLEAR

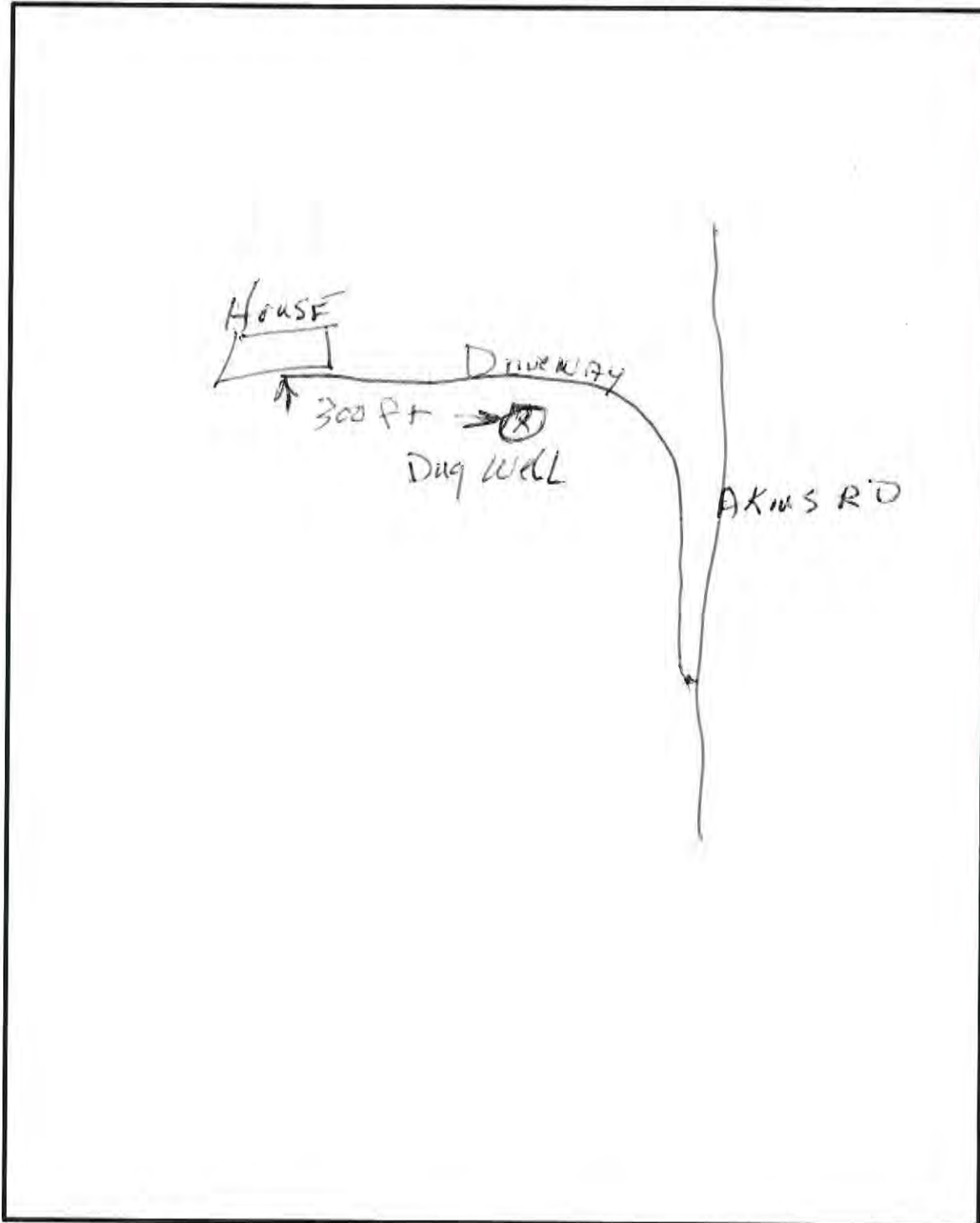
Does the water source experience seasonal fluctuation in elevation? Summer vs. winter months? During dry or drought-like conditions? NO

Please describe location of well in relation to house and/or building on the property. _____

PLEASE RETURN THIS SHEET IN THE PROVIDED ENVELOPE

097.00-03-001.114

In the space below, please draw a sketch of the location of any wells on the property in relation to any structures (houses, barns, etc.), public roads, and/or other distinguishing features with approximate distances noted wherever possible.



Private Well Survey Questionnaire

Please fill out the following questionnaire to the best of your knowledge. If you are not sure of the answer to a question, please comment as "unknown". After completion, please return this questionnaire in the enclosed stamped envelope.

Name: David Taylor

Address: 8865 Akins Rd
Cohocton, NY 14826

Parcel ID: 097.00-03-002.100

Property Location Description: *Akins Rd*

Do you have water well(s) on your property? If so, how many? none

Approximate depth of well(s)? _____

Diameter of well(s)? _____

Are you connected/provided with Municipal Water (i.e., water provided by town or private water supply company)? _____

What is water from the well(s) used for? _____

Type of well/groundwater source (i.e., bedrock well or overburden/sand-gravel well)? _____

Type of well construction (i.e., steel casing, pvc, brick/clay, or other)? _____

Date of installation of the well(s)? _____

Depth to water/groundwater within well (or depth to water encountered during drill of well)? _____

Approximate yield (gallons per minute [gpm]) of well(s)? _____

Have you ever had to drill a new well due to lowering of water table or poor well yield (if yes, indicate reason)? _____

Has the water been sampled and tested? If so, please indicate the date of the last testing. _____

What was the water tested for? _____

How would you describe your water? Cloudy (yes / no) Hard (yes / no) Soft (yes / no) Color _____

Does the water source experience seasonal fluctuation in elevation? Summer vs. winter months? During dry or drought-like conditions? _____

Please describe location of well in relation to house and/or building on the property. _____

Private Well Survey Questionnaire

Please fill out the following questionnaire to the best of your knowledge. If you are not sure of the answer to a question, please comment as "unknown". After completion, please return this questionnaire in the enclosed stamped envelope.

Name: David Taylor

Address: 8865 Akins Rd
Cohocton, NY 14826

Parcel ID: 097.00-03-002.200

Property Location Description: *Akins Rd*

Do you have water well(s) on your property? If so, how many? None

Approximate depth of well(s)? _____

Diameter of well(s)? _____

Are you connected/provided with Municipal Water (i.e., water provided by town or private water supply company)? _____

What is water from the well(s) used for? _____

Type of well/groundwater source (i.e., bedrock well or overburden/sand-gravel well)? _____

Type of well construction (i.e., steel casing, pvc, brick/clay, or other)? _____

Date of installation of the well(s)? _____

Depth to water/groundwater within well (or depth to water encountered during drill of well)? _____

Approximate yield (gallons per minute [gpm]) of well(s)? _____

Have you ever had to drill a new well due to lowering of water table or poor well yield (if yes, indicate reason)? _____

Has the water been sampled and tested? If so, please indicate the date of the last testing. _____

What was the water tested for? _____

How would you describe your water? Cloudy (yes / no) Hard (yes / no) Soft (yes / no) Color _____

Does the water source experience seasonal fluctuation in elevation? Summer vs. winter months? During dry or drought-like conditions? _____

Please describe location of well in relation to house and/or building on the property. _____

MAR 16 2017
RECEIVED

Private Well Survey Questionnaire

Please fill out the following questionnaire to the best of your knowledge. If you are not sure of the answer to a question, please comment as "unknown". After completion, please return this questionnaire in the enclosed stamped envelope.

Name: David D. Taylor

Address: 8865 Akins Rd
Cohocton, NY 14826

Parcel ID: 097.00-03-001.111

Property Location Description: 8865 Akins Rd

Do you have water well(s) on your property? If so, how many? 1 + Spring

Approximate depth of well(s)? 130 ft

Diameter of well(s)? 6 inch

Are you connected/provided with Municipal Water (i.e., water provided by town or private water supply company)? NO

What is water from the well(s) used for? Home

Type of well/groundwater source (i.e., bedrock well or overburden/sand-gravel well)? bed rock

Type of well construction (i.e., steel casing, pvc, brick/clay, or other)? Steel

Date of installation of the well(s)? 2009

Depth to water/groundwater within well (or depth to water encountered during drill of well)? 50'

Approximate yield (gallons per minute [gpm]) of well(s)? _____

Have you ever had to drill a new well due to lowering of water table or poor well yield (if yes, indicate reason)? NO

Has the water been sampled and tested? If so, please indicate the date of the last testing. 2009

What was the water tested for? _____

How would you describe your water? Cloudy (yes / no) Hard (yes / no) Soft (yes / no) Color clear

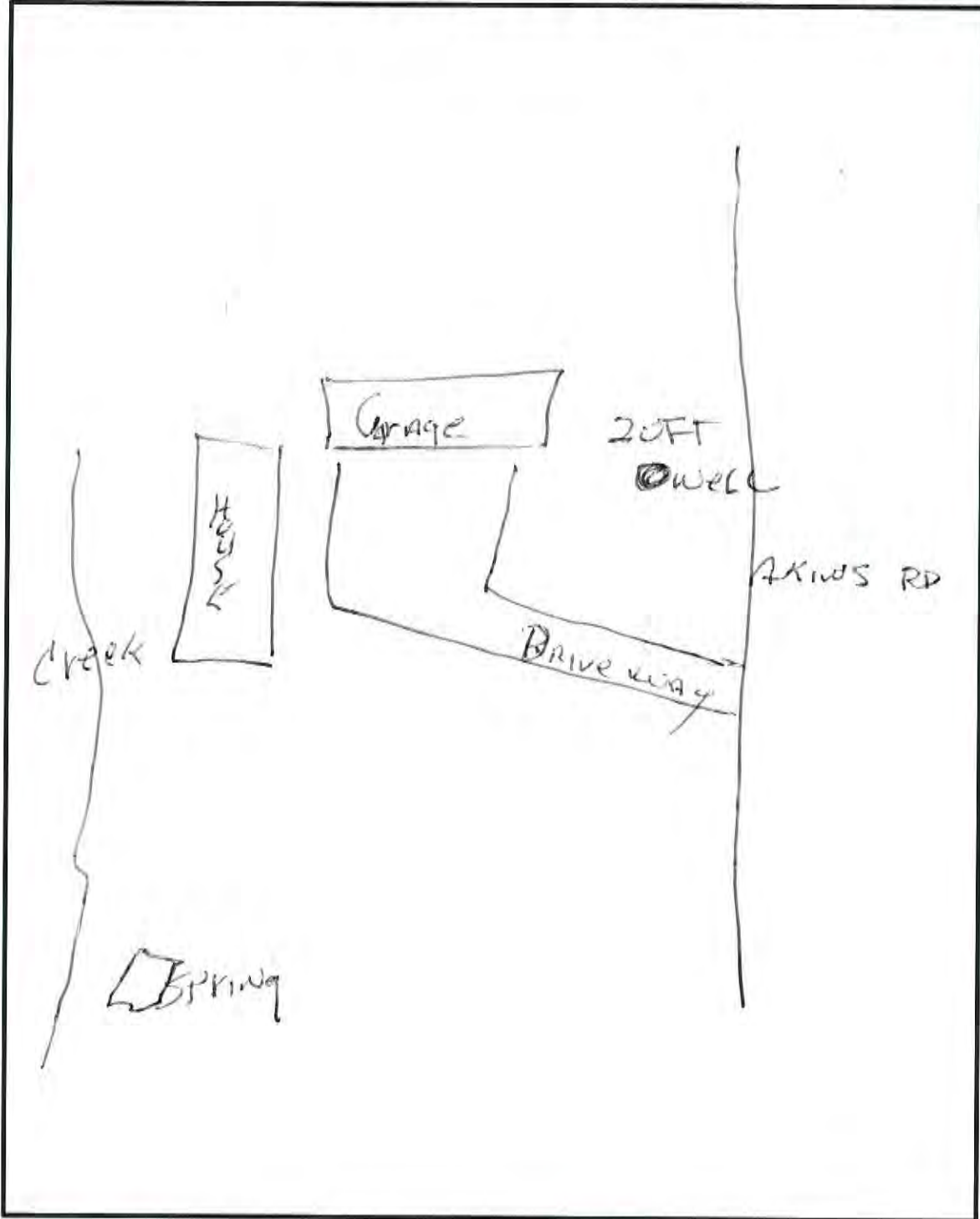
Does the water source experience seasonal fluctuation in elevation? Summer vs. winter months? During dry or drought-like conditions? NO

Please describe location of well in relation to house and/or building on the property. _____

PLEASE RETURN THIS SHEET IN THE PROVIDED ENVELOPE

097.00-03-001.111

In the space below, please draw a sketch of the location of any wells on the property in relation to any structures (houses, barns, etc.), public roads, and/or other distinguishing features with approximate distances noted wherever possible.



Private Well Survey Questionnaire

Please fill out the following questionnaire to the best of your knowledge. If you are not sure of the answer to a question, please comment as "unknown". After completion, please return this questionnaire in the enclosed stamped envelope.

Name: Patrice Hancock
Address: 3097 Emo Rd
Wayland, NY 14572-9419
Parcel ID: 041.00-02-008.200

Property Location Description: 3097 Emo Rd

Do you have water well(s) on your property? If so, how many? 2

Approximate depth of well(s)? 140

Diameter of well(s)? 8 inch

Are you connected/provided with Municipal Water (i.e., water provided by town or private water supply company)? NO

What is water from the well(s) used for? HOME

Type of well/groundwater source (i.e., bedrock well or overburden/sand-gravel well)? _____

Type of well construction (i.e., steel casing, pvc, brick/clay, or other)? _____

Date of installation of the well(s)? 1990

Depth to water/groundwater within well (or depth to water encountered during drill of well)? _____

Approximate yield (gallons per minute [gpm]) of well(s)? _____

Have you ever had to drill a new well due to lowering of water table or poor well yield (if yes, indicate reason)? NO

Has the water been sampled and tested? If so, please indicate the date of the last testing. _____

What was the water tested for? _____

How would you describe your water? Cloudy (yes / no) Hard (yes / no) Soft (yes / no) Color CLEAR

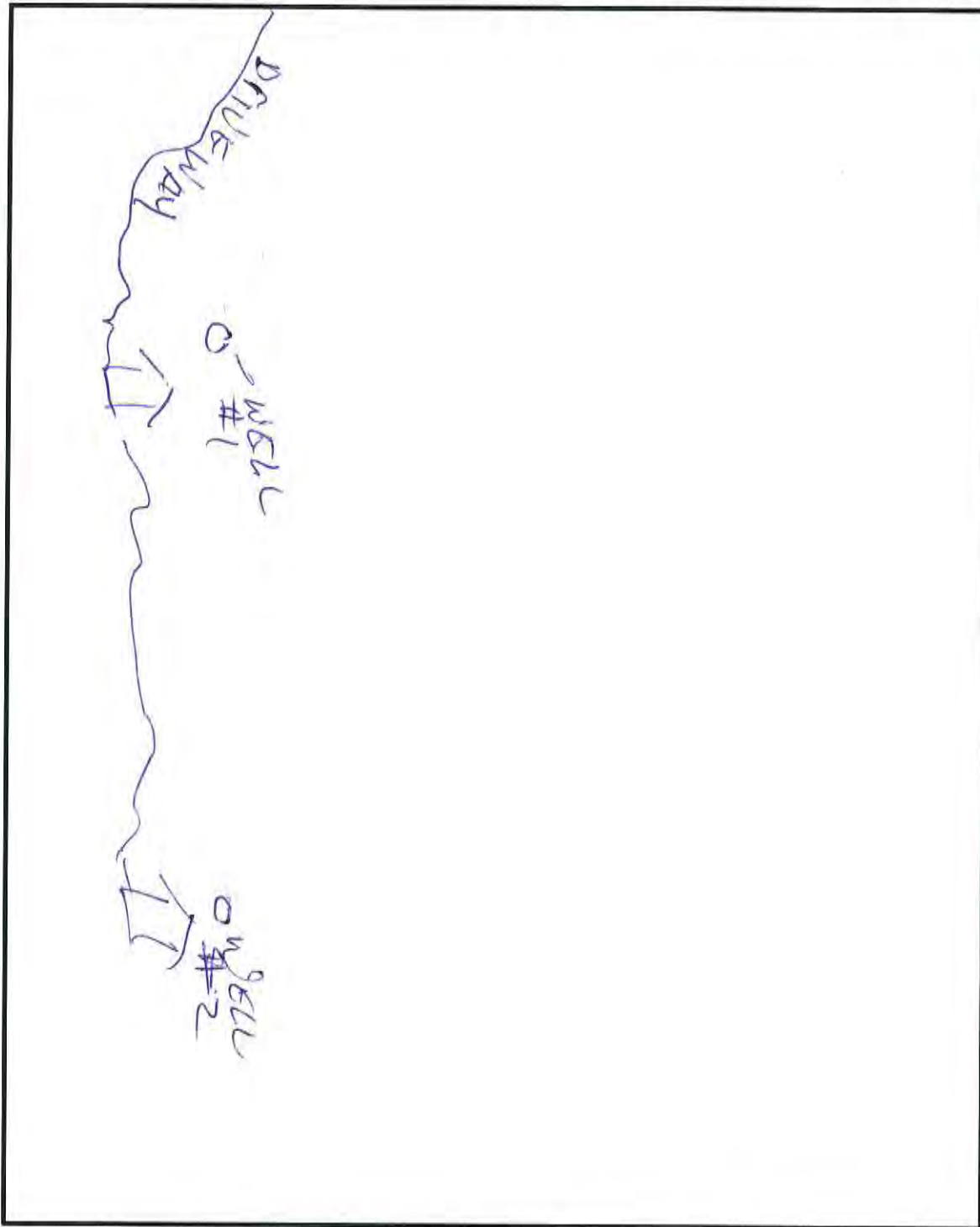
Does the water source experience seasonal fluctuation in elevation? Summer vs. winter months? During dry or drought-like conditions? NO

Please describe location of well in relation to house and/or building on the property. _____

PLEASE RETURN THIS SHEET IN THE PROVIDED ENVELOPE

041.00-02-008.200

In the space below, please draw a sketch of the location of any wells on the property in relation to any structures (houses, barns, etc.), public roads, and/or other distinguishing features with approximate distances noted wherever possible.



MAR 16 2017
RECEIVED

Private Well Survey Questionnaire

Please fill out the following questionnaire to the best of your knowledge. If you are not sure of the answer to a question, please comment as "unknown". After completion, please return this questionnaire in the enclosed stamped envelope.

Name: Robert A. Kilbury

Address: 9150 Mack School Rd
Arkport, NY 14807-9464

Parcel ID: 095.00-01-010.110

Property Location Description: 8869 St Rt 21

Do you have water well(s) on your property? If so, how many? NOApproximate depth of well(s)? N/ADiameter of well(s)? N/AAre you connected/provided with Municipal Water (i.e., water provided by town or private water supply company)? NOWhat is water from the well(s) used for? N/AType of well/groundwater source (i.e., bedrock well or overburden/sand-gravel well)? N/AType of well construction (i.e., steel casing, pvc, brick/clay, or other)? N/ADate of installation of the well(s)? N/ADepth to water/groundwater within well (or depth to water encountered during drill of well)? N/AApproximate yield (gallons per minute [gpm]) of well(s)? N/AHave you ever had to drill a new well due to lowering of water table or poor well yield (if yes, indicate reason)? N/AHas the water been sampled and tested? If so, please indicate the date of the last testing. N/AWhat was the water tested for? N/AHow would you describe your water? Cloudy (yes / no) Hard (yes / no) Soft (yes / no) Color N/ADoes the water source experience seasonal fluctuation in elevation? Summer vs. winter months? During dry or drought-like conditions? N/APlease describe location of well in relation to house and/or building on the property. N/A

Private Well Survey Questionnaire

Please fill out the following questionnaire to the best of your knowledge. If you are not sure of the answer to a question, please comment as "unknown". After completion, please return this questionnaire in the enclosed stamped envelope.

Name: Michael J. White
Address: 8723 Conderman Rd
Cohocton, NY 14826-9785
Parcel ID: 095.00-01-018.400

Property Location Description: *Conderman Rd*

Do you have water well(s) on your property? If so, how many? 0

Approximate depth of well(s)? _____

Diameter of well(s)? _____

Are you connected/provided with Municipal Water (i.e., water provided by town or private water supply company)? No

What is water from the well(s) used for? _____

Type of well/groundwater source (i.e., bedrock well or overburden/sand-gravel well)? _____

Type of well construction (i.e., steel casing, pvc, brick/clay, or other)? _____

Date of installation of the well(s)? _____

Depth to water/groundwater within well (or depth to water encountered during drill of well)? _____

Approximate yield (gallons per minute [gpm]) of well(s)? _____

Have you ever had to drill a new well due to lowering of water table or poor well yield (if yes, indicate reason)? _____

Has the water been sampled and tested? If so, please indicate the date of the last testing. _____

What was the water tested for? _____

How would you describe your water? Cloudy (yes / no) Hard (yes / no) Soft (yes / no) Color _____

Does the water source experience seasonal fluctuation in elevation? Summer vs. winter months? During dry or drought-like conditions? _____

Please describe location of well in relation to house and/or building on the property. None

Private Well Survey Questionnaire

Please fill out the following questionnaire to the best of your knowledge. If you are not sure of the answer to a question, please comment as "unknown". After completion, please return this questionnaire in the enclosed stamped envelope.

Name: Michael White
Address: 8723 Conderman Rd
Cohocton, NY 14826-9785
Parcel ID: 095.00-01-018.300

Property Location Description: *Conderman Rd*

Do you have water well(s) on your property? If so, how many? NO

Approximate depth of well(s)? _____

Diameter of well(s)? _____

Are you connected/provided with Municipal Water (i.e., water provided by town or private water supply company)? No

What is water from the well(s) used for? _____

Type of well/groundwater source (i.e., bedrock well or overburden/sand-gravel well)? _____

Type of well construction (i.e., steel casing, pvc, brick/clay, or other)? _____

Date of installation of the well(s)? _____

Depth to water/groundwater within well (or depth to water encountered during drill of well)? _____

Approximate yield (gallons per minute [gpm]) of well(s)? _____

Have you ever had to drill a new well due to lowering of water table or poor well yield (if yes, indicate reason)? _____

Has the water been sampled and tested? If so, please indicate the date of the last testing. _____

What was the water tested for? _____

How would you describe your water? Cloudy (yes / no) Hard (yes / no) Soft (yes / no) Color _____

Does the water source experience seasonal fluctuation in elevation? Summer vs. winter months? During dry or drought-like conditions? _____

Please describe location of well in relation to house and/or building on the property. None

PLEASE RETURN THIS SHEET IN THE PROVIDED ENVELOPE

Private Well Survey Questionnaire

Please fill out the following questionnaire to the best of your knowledge. If you are not sure of the answer to a question, please comment as "unknown". After completion, please return this questionnaire in the enclosed stamped envelope.

Name: Michael White

Address: 8723 Conderman Rd

Cohocton, NY 14826-9785

Parcel ID: 095.00-01-018.200

Property Location Description: 8723 Conderman Rd

Do you have water well(s) on your property? If so, how many? Yes - 1Approximate depth of well(s)? 107 feetDiameter of well(s)? 8" well pipe (I believe)Are you connected/provided with Municipal Water (i.e., water provided by town or private water supply company)? NoWhat is water from the well(s) used for? Home useType of well/groundwater source (i.e., bedrock well or overburden/sand-gravel well)? Bedrock wellType of well construction (i.e., steel casing, pvc, brick/clay, or other)? Steel caseDate of installation of the well(s)? 1983Depth to water/groundwater within well (or depth to water encountered during drill of well)? ?Approximate yield (gallons per minute [gpm]) of well(s)? 15 gals min.Have you ever had to drill a new well due to lowering of water table or poor well yield (if yes, indicate reason)? NoHas the water been sampled and tested? If so, please indicate the date of the last testing. No

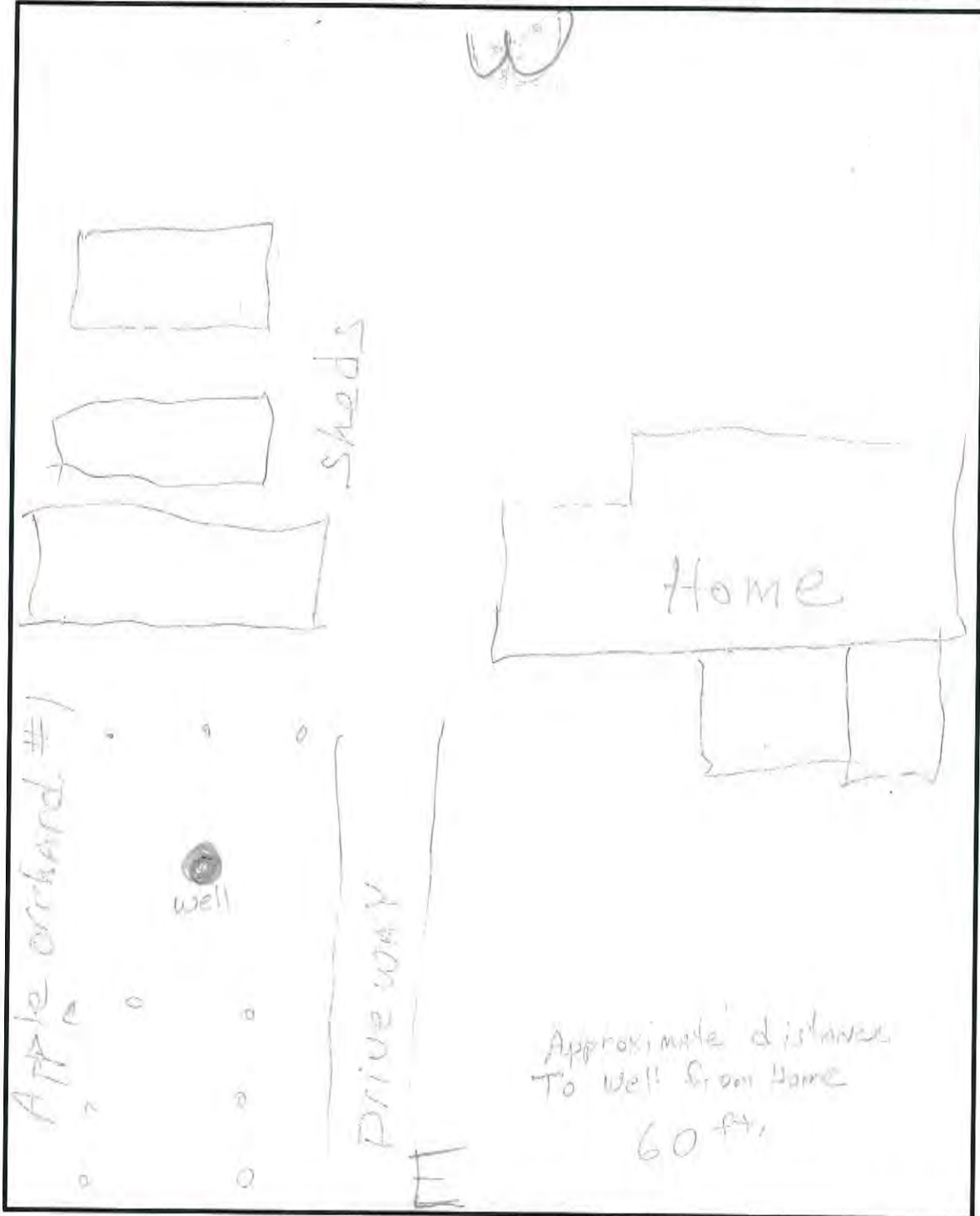
What was the water tested for? _____

How would you describe your water? Cloudy (yes / no) Hard (yes / no) Soft (yes / no) Color Clear (Sweet water)Does the water source experience seasonal fluctuation in elevation? Summer vs. winter months? During dry or drought-like conditions? NoPlease describe location of well in relation to house and/or building on the property. South east of home
Across the driveway.

PLEASE RETURN THIS SHEET IN THE PROVIDED ENVELOPE

095.00-01-018.200

In the space below, please draw a sketch of the location of any wells on the property in relation to any structures (houses, barns, etc.), public roads, and/or other distinguishing features with approximate distances noted wherever possible.



Private Well Survey Questionnaire

Please fill out the following questionnaire to the best of your knowledge. If you are not sure of the answer to a question, please comment as "unknown". After completion, please return this questionnaire in the enclosed stamped envelope.

Name: Kevin Smith
Address: 5227 Valley View Rd
Rushville, NY 14544-9610
Parcel ID: 082.00-01-001.000

Property Location Description: 2589 Derevees Rd

Do you have water well(s) on your property? If so, how many? 1 well

Approximate depth of well(s)? NOT SURE

Diameter of well(s)? 6"

Are you connected/provided with Municipal Water (i.e., water provided by town or private water supply company)? NO

What is water from the well(s) used for? House

Type of well/groundwater source (i.e., bedrock well or overburden/sand-gravel well)? Bedrock

Type of well construction (i.e., steel casing, pvc, brick/clay, or other)? Steel casing

Date of installation of the well(s)? NOT SURE

Depth to water/groundwater within well (or depth to water encountered during drill of well)? NOT SURE

Approximate yield (gallons per minute [gpm]) of well(s)? NOT SURE

Have you ever had to drill a new well due to lowering of water table or poor well yield (if yes, indicate reason)? NO

Has the water been sampled and tested? If so, please indicate the date of the last testing. NO

What was the water tested for? _____

How would you describe your water? Cloudy (yes / no) Hard (yes / no) Soft (yes / no) Color clear

Does the water source experience seasonal fluctuation in elevation? Summer vs. winter months? During dry or drought-like conditions? NO

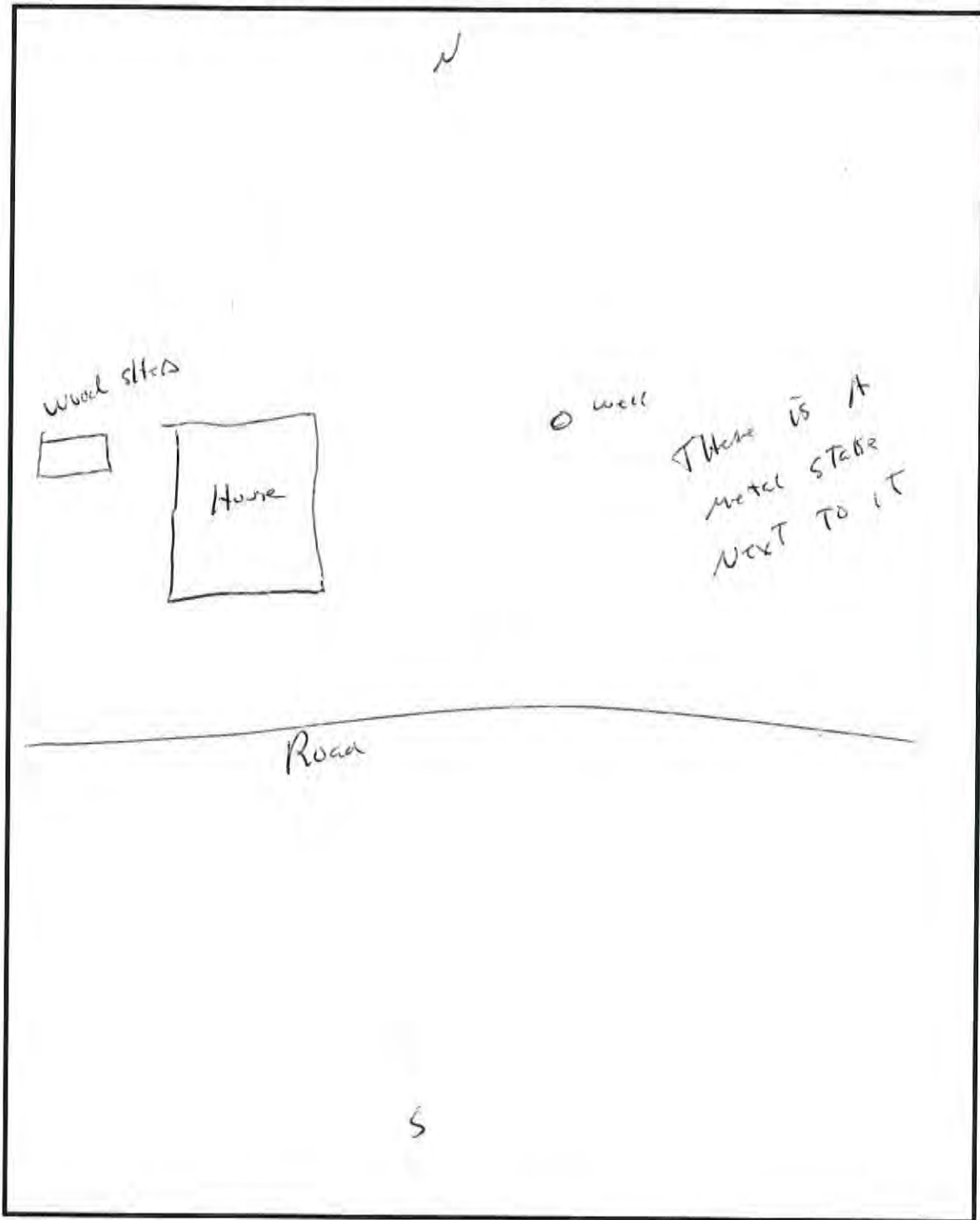
Please describe location of well in relation to house and/or building on the property. EAST of House

APPROXIMATELY 150 FT

PLEASE RETURN THIS SHEET IN THE PROVIDED ENVELOPE

082.00-01-001.000

In the space below, please draw a sketch of the location of any wells on the property in relation to any structures (houses, barns, etc.), public roads, and/or other distinguishing features with approximate distances noted wherever possible.



PLEASE RETURN THIS SHEET IN THE PROVIDED ENVELOPE

Private Well Survey Questionnaire

Please fill out the following questionnaire to the best of your knowledge. If you are not sure of the answer to a question, please comment as "unknown". After completion, please return this questionnaire in the enclosed stamped envelope.

Name: John Brown

Address: 352 Downs Rd

Monticello, NY 12701-3336

Parcel ID: 041.00-02-013.000

Property Location Description: 3038 Emo Rd

Do you have water well(s) on your property? If so, how many? 1

Approximate depth of well(s)? 100'

Diameter of well(s)? 8'

Are you connected/provided with Municipal Water (i.e., water provided by town or private water supply company)? _____

What is water from the well(s) used for? House

Type of well/groundwater source (i.e., bedrock well or overburden/sand-gravel well)? _____

Type of well construction (i.e., steel casing, pvc, brick/clay, or other)? _____

Date of installation of the well(s)? unknown

Depth to water/groundwater within well (or depth to water encountered during drill of well)? 100'

Approximate yield (gallons per minute [gpm]) of well(s)? unknown

Have you ever had to drill a new well due to lowering of water table or poor well yield (if yes, indicate reason)? NO

Has the water been sampled and tested? If so, please indicate the date of the last testing. unknown

What was the water tested for? _____

How would you describe your water? Cloudy (yes / no) Hard (yes / no) Soft (yes / no) Color clear

Does the water source experience seasonal fluctuation in elevation? Summer vs. winter months? During dry or drought-like conditions? Yes

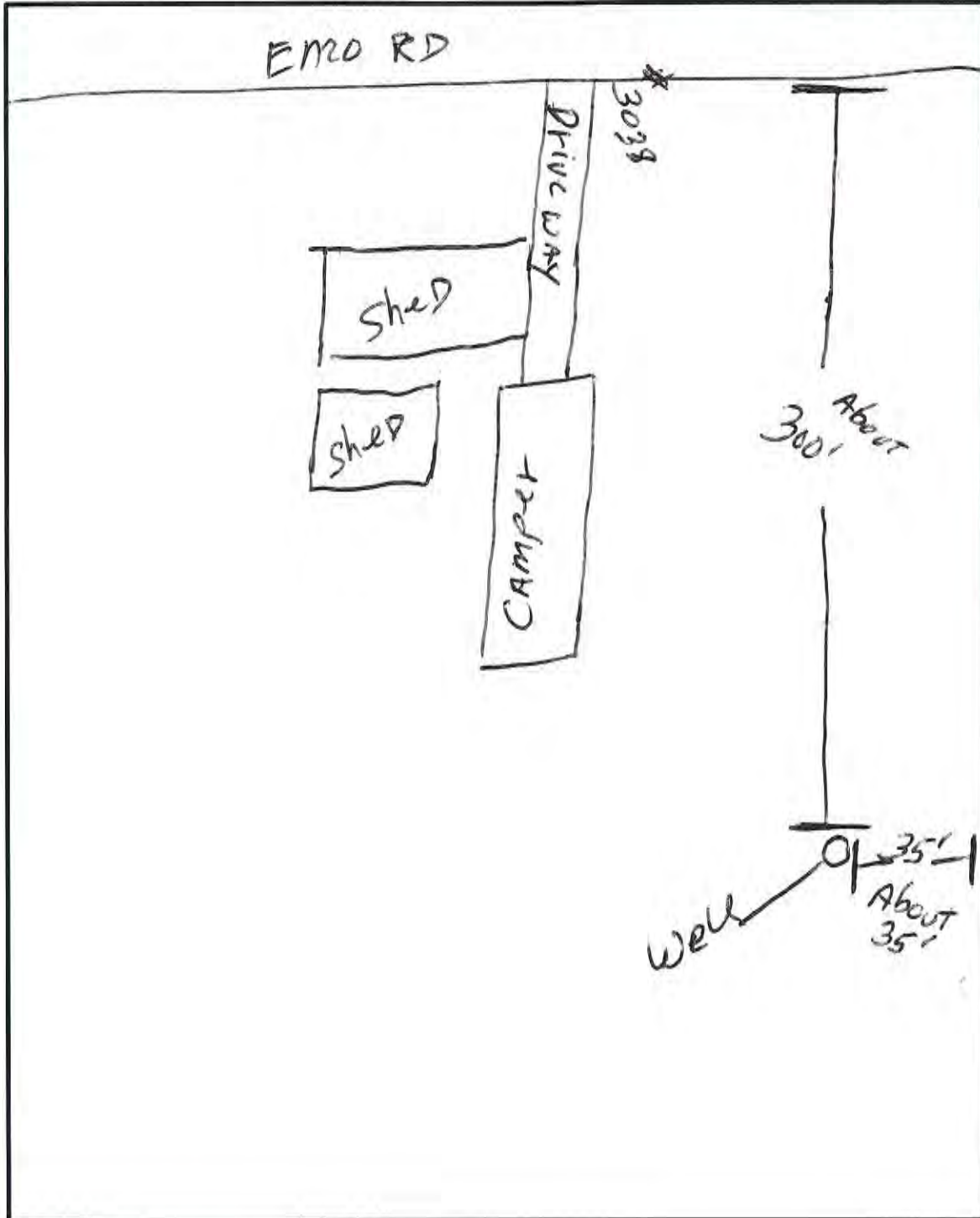
Please describe location of well in relation to house and/or building on the property. about 300'

from Road and about 35' survey line.

PLEASE RETURN THIS SHEET IN THE PROVIDED ENVELOPE

041.00-02-013.000

In the space below, please draw a sketch of the location of any wells on the property in relation to any structures (houses, barns, etc.), public roads, and/or other distinguishing features with approximate distances noted wherever possible.



Private Well Survey Questionnaire

Please fill out the following questionnaire to the best of your knowledge. If you are not sure of the answer to a question, please comment as "unknown". After completion, please return this questionnaire in the enclosed stamped envelope.

Name: Shirley M. Wheaton
Address: 9328 Wager Rd
Cohocton, NY 14826-9644
Parcel ID: 083.00-01-024.114

Property Location Description: 9328 Wager Rd

Do you have water well(s) on your property? If so, how many? yes 1

Approximate depth of well(s)? 90 ft

Diameter of well(s)? ?

Are you connected/provided with Municipal Water (i.e., water provided by town or private water supply company)? no

What is water from the well(s) used for? everything

Type of well/groundwater source (i.e., bedrock well or overburden/sand-gravel well)? ?

Type of well construction (i.e., steel casing, pvc, brick/clay, or other)? steel

Date of installation of the well(s)? 30 or more

Depth to water/groundwater within well (or depth to water encountered during drill of well)? ?

Approximate yield (gallons per minute [gpm]) of well(s)? ?

Have you ever had to drill a new well due to lowering of water table or poor well yield (if yes, indicate reason)? 2016 well went almost dry - had water trucked in

Has the water been sampled and tested? If so, please indicate the date of the last testing. Aug 2016

What was the water tested for? Drinking

How would you describe your water? Cloudy (yes / no) Hard (yes / no) Soft (yes / no) Color good

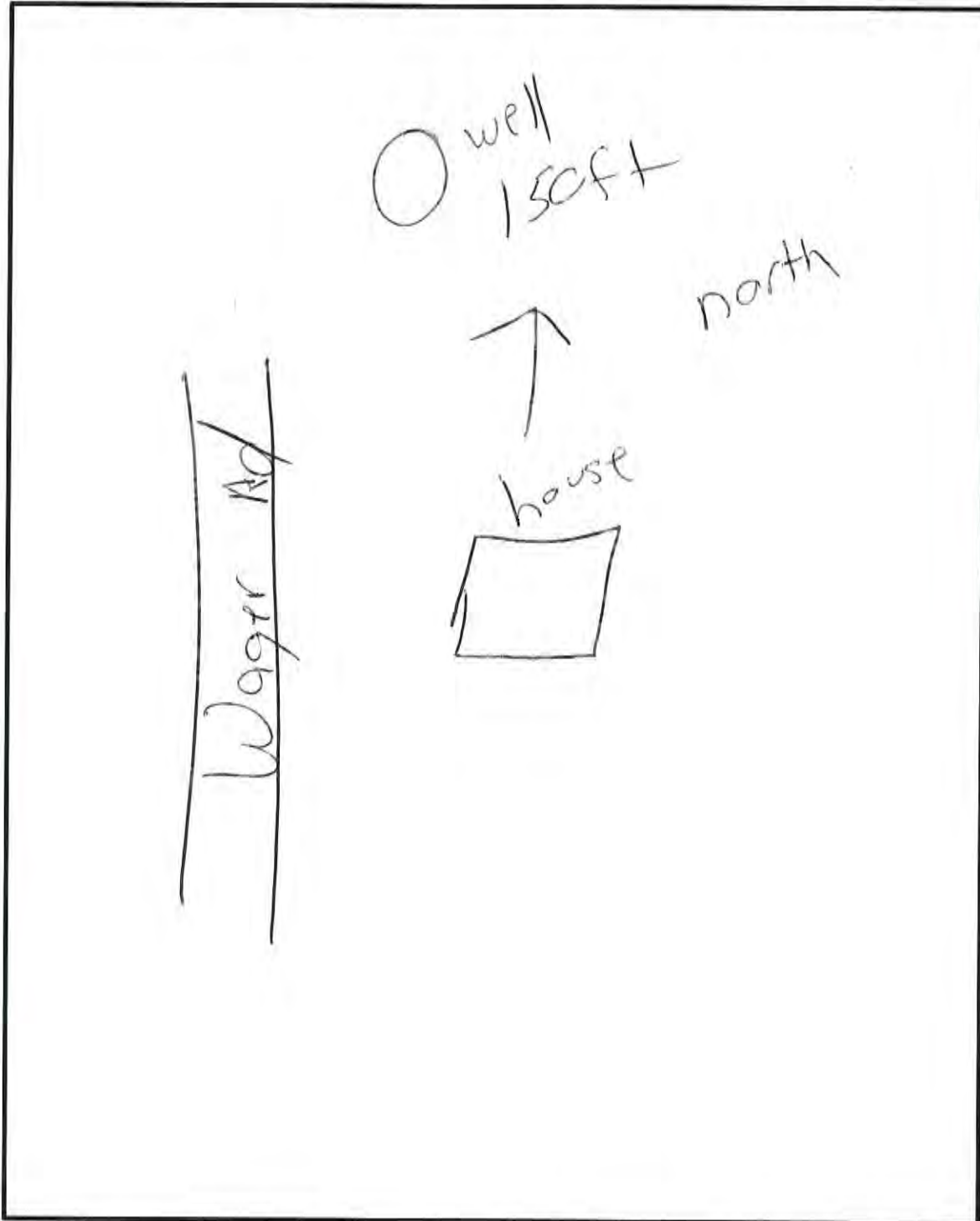
Does the water source experience seasonal fluctuation in elevation? Summer vs. winter months? During dry or drought-like conditions? yes

Please describe location of well in relation to house and/or building on the property. 150 ft north of house

PLEASE RETURN THIS SHEET IN THE PROVIDED ENVELOPE

083.00-01-024.114

In the space below, please draw a sketch of the location of any wells on the property in relation to any structures (houses, barns, etc.), public roads, and/or other distinguishing features with approximate distances noted wherever possible.



Private Well Survey Questionnaire

Please fill out the following questionnaire to the best of your knowledge. If you are not sure of the answer to a question, please comment as "unknown". After completion, please return this questionnaire in the enclosed stamped envelope.

Name: Dominick M. Bolusi

Address: 250 Bayview Ave
Staten Island, NY 10309-3636

Parcel ID: 124.00-01-001.120

Property Location Description: *Back Street Rd*

Do you have water well(s) on your property? If so, how many? No

Approximate depth of well(s)? _____

Diameter of well(s)? _____

Are you connected/provided with Municipal Water (i.e., water provided by town or private water supply company)? No

What is water from the well(s) used for? _____

Type of well/groundwater source (i.e., bedrock well or overburden/sand-gravel well)? _____

Type of well construction (i.e., steel casing, pvc, brick/clay, or other)? _____

Date of installation of the well(s)? _____

Depth to water/groundwater within well (or depth to water encountered during drill of well)? _____

Approximate yield (gallons per minute [gpm]) of well(s)? _____

Have you ever had to drill a new well due to lowering of water table or poor well yield (if yes, indicate reason)? _____

Has the water been sampled and tested? If so, please indicate the date of the last testing. _____

What was the water tested for? _____

How would you describe your water? Cloudy (yes / no) Hard (yes / no) Soft (yes / no) Color _____

Does the water source experience seasonal fluctuation in elevation? Summer vs. winter months? During dry or drought-like conditions? _____

Please describe location of well in relation to house and/or building on the property. _____

Private Well Survey Questionnaire

Please fill out the following questionnaire to the best of your knowledge. If you are not sure of the answer to a question, please comment as "unknown". After completion, please return this questionnaire in the enclosed stamped envelope.

Name: Bruno Bolusi

Address: 250 Bayview Ave
Staten Island, NY 10309-3636

Parcel ID: 123.00-01-009.000

Property Location Description: Gulf Rd

Do you have water well(s) on your property? If so, how many? No

Approximate depth of well(s)? _____

Diameter of well(s)? _____

Are you connected/provided with Municipal Water (i.e., water provided by town or private water supply company)? No

What is water from the well(s) used for? _____

Type of well/groundwater source (i.e., bedrock well or overburden/sand-gravel well)? _____

Type of well construction (i.e., steel casing, pvc, brick/clay, or other)? _____

Date of installation of the well(s)? _____

Depth to water/groundwater within well (or depth to water encountered during drill of well)? _____

Approximate yield (gallons per minute [gpm]) of well(s)? _____

Have you ever had to drill a new well due to lowering of water table or poor well yield (if yes, indicate reason)? _____

Has the water been sampled and tested? If so, please indicate the date of the last testing. _____

What was the water tested for? _____

How would you describe your water? Cloudy (yes / no) Hard (yes / no) Soft (yes / no) Color _____

Does the water source experience seasonal fluctuation in elevation? Summer vs. winter months? During dry or drought-like conditions? _____

Please describe location of well in relation to house and/or building on the property. _____

PLEASE RETURN THIS SHEET IN THE PROVIDED ENVELOPE

EDR
MAR 20 2017
RECEIVED

Private Well Survey Questionnaire

Please fill out the following questionnaire to the best of your knowledge. If you are not sure of the answer to a question, please comment as "unknown". After completion, please return this questionnaire in the enclosed stamped envelope.

Name: Calvin O. Jones

Address: 10 Mount Vernon Cir
Fairport, NY 14450-9108

Parcel ID: 081.00-01-016.120

Property Location Description: *Mack School Rd*

Do you have water well(s) on your property? If so, how many? NO

Approximate depth of well(s)? _____

Diameter of well(s)? _____

Are you connected/provided with Municipal Water (i.e., water provided by town or private water supply company)? NO

What is water from the well(s) used for? _____

Type of well/groundwater source (i.e., bedrock well or overburden/sand-gravel well)? _____

Type of well construction (i.e., steel casing, pvc, brick/clay, or other)? _____

Date of installation of the well(s)? _____

Depth to water/groundwater within well (or depth to water encountered during drill of well)? _____

Approximate yield (gallons per minute [gpm]) of well(s)? _____

Have you ever had to drill a new well due to lowering of water table or poor well yield (if yes, indicate reason)? _____

Has the water been sampled and tested? If so, please indicate the date of the last testing. _____

What was the water tested for? _____

How would you describe your water? Cloudy (yes / no) Hard (yes / no) Soft (yes / no) Color _____

Does the water source experience seasonal fluctuation in elevation? Summer vs. winter months? During dry or drought-like conditions? _____

Please describe location of well in relation to house and/or building on the property. _____

EDR
MAR 20 2017
RECEIVED

Private Well Survey Questionnaire

Please fill out the following questionnaire to the best of your knowledge. If you are not sure of the answer to a question, please comment as "unknown". After completion, please return this questionnaire in the enclosed stamped envelope.

Name: Bruno Bolusi
Address: 250 Bayview Ave
Staten Island, NY 10309-3636
Parcel ID: 124.00-01-003.200

Property Location Description: *Rose Hill Rd*

Do you have water well(s) on your property? If so, how many? No

Approximate depth of well(s)? _____

Diameter of well(s)? _____

Are you connected/provided with Municipal Water (i.e., water provided by town or private water supply company)? No

What is water from the well(s) used for? _____

Type of well/groundwater source (i.e., bedrock well or overburden/sand-gravel well)? _____

Type of well construction (i.e., steel casing, pvc, brick/clay, or other)? _____

Date of installation of the well(s)? _____

Depth to water/groundwater within well (or depth to water encountered during drill of well)? _____

Approximate yield (gallons per minute [gpm]) of well(s)? _____

Have you ever had to drill a new well due to lowering of water table or poor well yield (if yes, indicate reason)? _____

Has the water been sampled and tested? If so, please indicate the date of the last testing. _____

What was the water tested for? _____

How would you describe your water? Cloudy (yes / no) Hard (yes / no) Soft (yes / no) Color _____

Does the water source experience seasonal fluctuation in elevation? Summer vs. winter months? During dry or drought-like conditions? _____

Please describe location of well in relation to house and/or building on the property. _____

Private Well Survey Questionnaire

Please fill out the following questionnaire to the best of your knowledge. If you are not sure of the answer to a question, please comment as "unknown". After completion, please return this questionnaire in the enclosed stamped envelope.

Name: Daniel Stone

Address: 3658 Fred Rd
Cohocton, NY 14826-9609

Parcel ID: 083.00-01-008.220

Property Location Description: 3658 Fred Rd

Do you have water well(s) on your property? If so, how many? Yes - 1

Approximate depth of well(s)? 170 feet

Diameter of well(s)? 12 inches

Are you connected/provided with Municipal Water (i.e., water provided by town or private water supply company)? No

What is water from the well(s) used for? Drinking / General Household use

Type of well/groundwater source (i.e., bedrock well or overburden/sand-gravel well)? bedrock

Type of well construction (i.e., steel casing, pvc, brick/clay, or other)? steel casing

Date of installation of the well(s)? 2000

Depth to water/groundwater within well (or depth to water encountered during drill of well)? 165 ft.

Approximate yield (gallons per minute [gpm]) of well(s)? 5 gallons/min

Have you ever had to drill a new well due to lowering of water table or poor well yield (if yes, indicate reason)?

No

Has the water been sampled and tested? If so, please indicate the date of the last testing. Yes 2000

What was the water tested for? Coliform bacteria

How would you describe your water? Cloudy (yes / no) Hard (yes / no) Soft (yes / no) Color clear

Does the water source experience seasonal fluctuation in elevation? Summer vs. winter months? During dry or drought-like conditions?

Gets cloudy w/ sediment when heavy

rain or drought

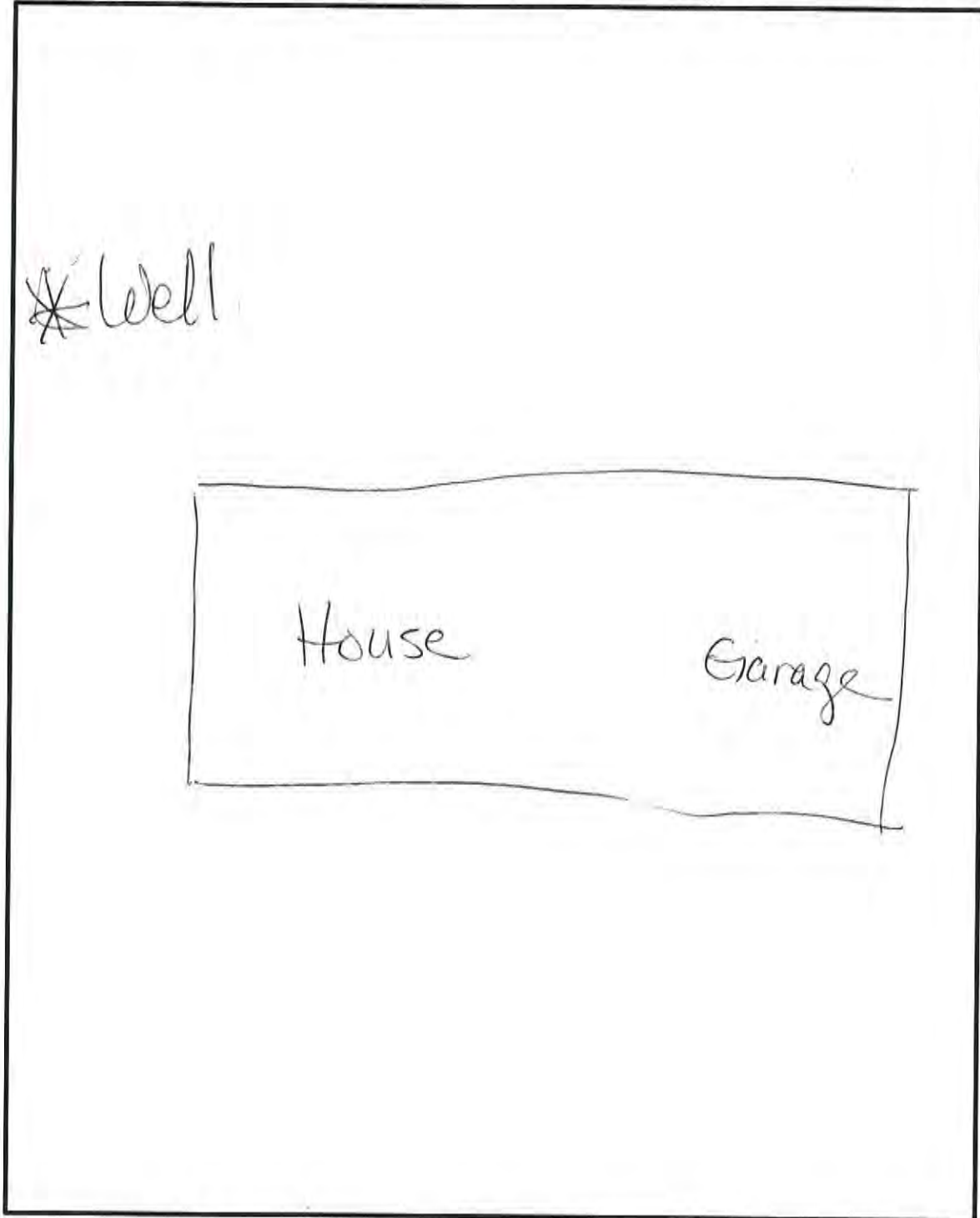
Please describe location of well in relation to house and/or building on the property. If looking @

front of house, it is to the far left behind house

PLEASE RETURN THIS SHEET IN THE PROVIDED ENVELOPE

083.00-01-008.220

In the space below, please draw a sketch of the location of any wells on the property in relation to any structures (houses, barns, etc.), public roads, and/or other distinguishing features with approximate distances noted wherever possible.



MAR 20 2017
RECEIVED

Private Well Survey Questionnaire

Please fill out the following questionnaire to the best of your knowledge. If you are not sure of the answer to a question, please comment as "unknown". After completion, please return this questionnaire in the enclosed stamped envelope.

Name: Bradley A. West
Address: 2449 Gurner Rd
Westfield, PA 16950
Parcel ID: 095.00-01-033.110

Property Location Description: Neu Rd

Do you have water well(s) on your property? If so, how many? yes (1) well

Approximate depth of well(s)? 115'

Diameter of well(s)? 6"

Are you connected/provided with Municipal Water (i.e., water provided by town or private water supply company)? No

What is water from the well(s) used for? drinking/shower

Type of well/groundwater source (i.e., bedrock well or overburden/sand-gravel well)? bedrock

Type of well construction (i.e., steel casing, pvc, brick/clay, or other)? steel casing

Date of installation of the well(s)? 3/2014

Depth to water/groundwater within well (or depth to water encountered during drill of well)? static level 17'

Approximate yield (gallons per minute [gpm]) of well(s)? 15 gpm tested

Have you ever had to drill a new well due to lowering of water table or poor well yield (if yes, indicate reason)? No

Has the water been sampled and tested? If so, please indicate the date of the last testing. No

What was the water tested for? _____

How would you describe your water? Cloudy (yes / no) Hard (yes / no) Soft (yes / no) Color clear

Does the water source experience seasonal fluctuation in elevation? Summer vs. winter months? During dry or drought-like conditions? dont know - limited use

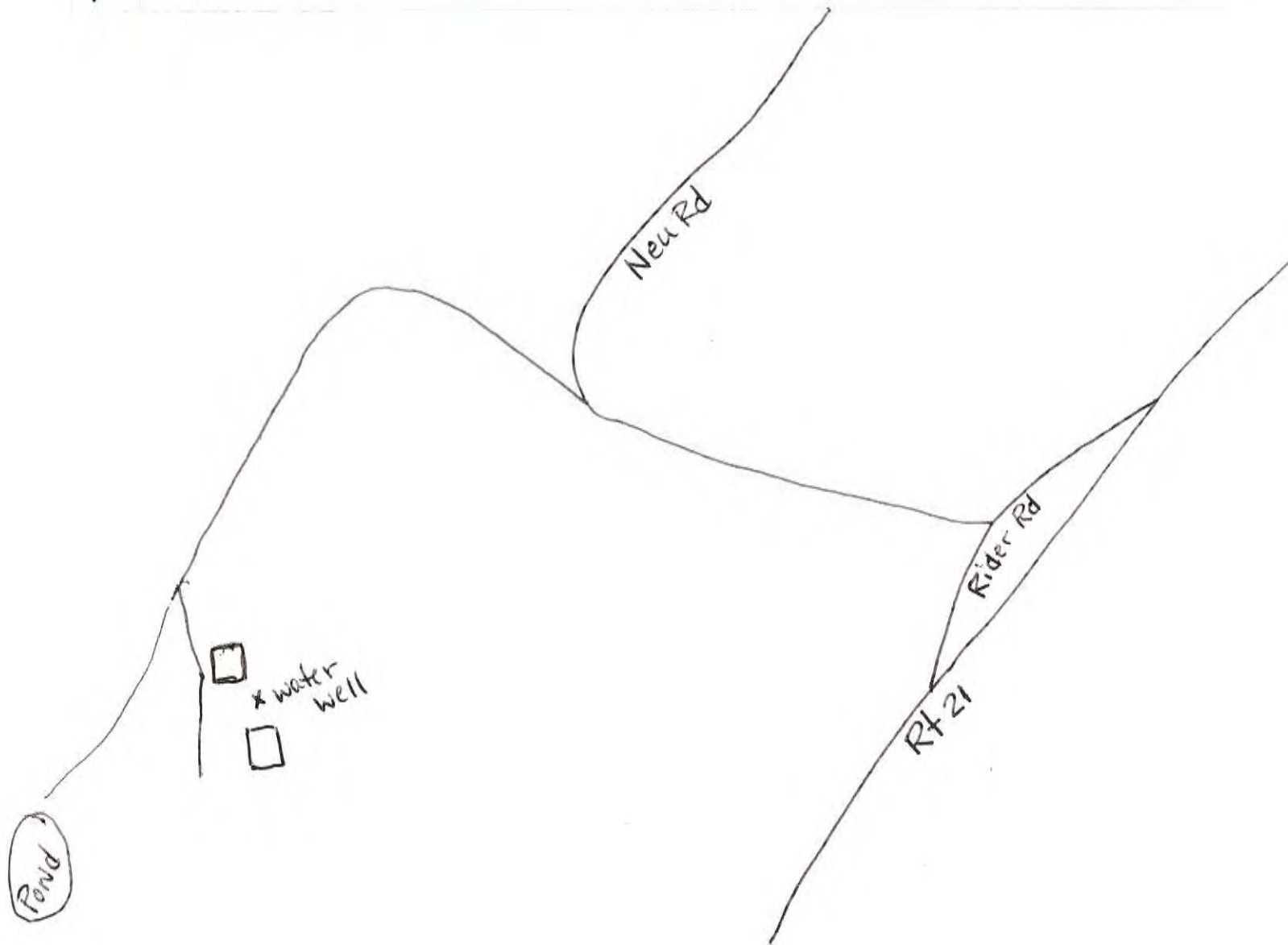
Please describe location of well in relation to house and/or building on the property. Next to camp.



Google Earth



Water well



Private Well Survey Questionnaire

Please fill out the following questionnaire to the best of your knowledge. If you are not sure of the answer to a question, please comment as "unknown". After completion, please return this questionnaire in the enclosed stamped envelope.

Name: Linda D. Lindsay
Address: 960 Allendale Cir
Rock Hill, SC 29732-8920
Parcel ID: 082.00-03-015.200

Property Location Description: *Davis Rd*

Do you have water well(s) on your property? If so, how many? NO

Approximate depth of well(s)? ✓

Diameter of well(s)? ✓

Are you connected/provided with Municipal Water (i.e., water provided by town or private water supply company)? NO

What is water from the well(s) used for? ✓

Type of well/groundwater source (i.e., bedrock well or overburden/sand-gravel well)? ✓

Type of well construction (i.e., steel casing, pvc, brick/clay, or other)? ✓

Date of installation of the well(s)? ✓

Depth to water/groundwater within well (or depth to water encountered during drill of well)? ✓

Approximate yield (gallons per minute [gpm]) of well(s)? ✓

Have you ever had to drill a new well due to lowering of water table or poor well yield (if yes, indicate reason)? ✓

Has the water been sampled and tested? If so, please indicate the date of the last testing. ✓

What was the water tested for? ✓

How would you describe your water? Cloudy (yes / no) Hard (yes / no) Soft (yes / no) Color ✓

Does the water source experience seasonal fluctuation in elevation? Summer vs. winter months? During dry or drought-like conditions? ✓

Please describe location of well in relation to house and/or building on the property. ✓

Private Well Survey Questionnaire

Please fill out the following questionnaire to the best of your knowledge. If you are not sure of the answer to a question, please comment as "unknown". After completion, please return this questionnaire in the enclosed stamped envelope.

Name: Karen Stone
Address: 3658 Fred Rd
Cohocton, NY 14826-9609
Parcel ID: 083.00-01-008.212

Property Location Description: *Fred Rd*

Do you have water well(s) on your property? If so, how many? No

Approximate depth of well(s)? _____

Diameter of well(s)? _____

Are you connected/provided with Municipal Water (i.e., water provided by town or private water supply company)? _____

What is water from the well(s) used for? _____

Type of well/groundwater source (i.e., bedrock well or overburden/sand-gravel well)? _____

Type of well construction (i.e., steel casing, pvc, brick/clay, or other)? _____

Date of installation of the well(s)? _____

Depth to water/groundwater within well (or depth to water encountered during drill of well)? _____

Approximate yield (gallons per minute [gpm]) of well(s)? _____

Have you ever had to drill a new well due to lowering of water table or poor well yield (if yes, indicate reason)? _____

Has the water been sampled and tested? If so, please indicate the date of the last testing. _____

What was the water tested for? _____

How would you describe your water? Cloudy (yes / no) Hard (yes / no) Soft (yes / no) Color _____

Does the water source experience seasonal fluctuation in elevation? Summer vs. winter months? During dry or drought-like conditions? _____

Please describe location of well in relation to house and/or building on the property. _____

MAR 20 2017
RECEIVED

PLEASE RETURN THIS SHEET IN THE PROVIDED ENVELOPE

Private Well Survey Questionnaire

Please fill out the following questionnaire to the best of your knowledge. If you are not sure of the answer to a question, please comment as "unknown". After completion, please return this questionnaire in the enclosed stamped envelope.

Name: Brian E. Kiefer

Address: 9123 State Route 21
Cohocton, NY 14826-9778

Parcel ID: 082.00-03-030.000

Property Location Description: 9123 St Rt 21

Do you have water well(s) on your property? If so, how many? 1

Approximate depth of well(s)? 45 feet

Diameter of well(s)? UNKNOWN

Are you connected/provided with Municipal Water (i.e., water provided by town or private water supply company)? No

What is water from the well(s) used for? HOUSEHOLD

Type of well/groundwater source (i.e., bedrock well or overburden/sand-gravel well)? SHALE

Type of well construction (i.e., steel casing, pvc, brick/clay, or other)? STEEL CASING

Date of installation of the well(s)? 1974

Depth to water/groundwater within well (or depth to water encountered during drill of well)? UNKNOWN

Approximate yield (gallons per minute [gpm]) of well(s)? UNKNOWN

Have you ever had to drill a new well due to lowering of water table or poor well yield (if yes, indicate reason)? No

Has the water been sampled and tested? If so, please indicate the date of the last testing. 2012

What was the water tested for? BACTERIA

How would you describe your water? Cloudy (yes / no) Hard (yes / no) Soft (yes / no) Color CLEAR

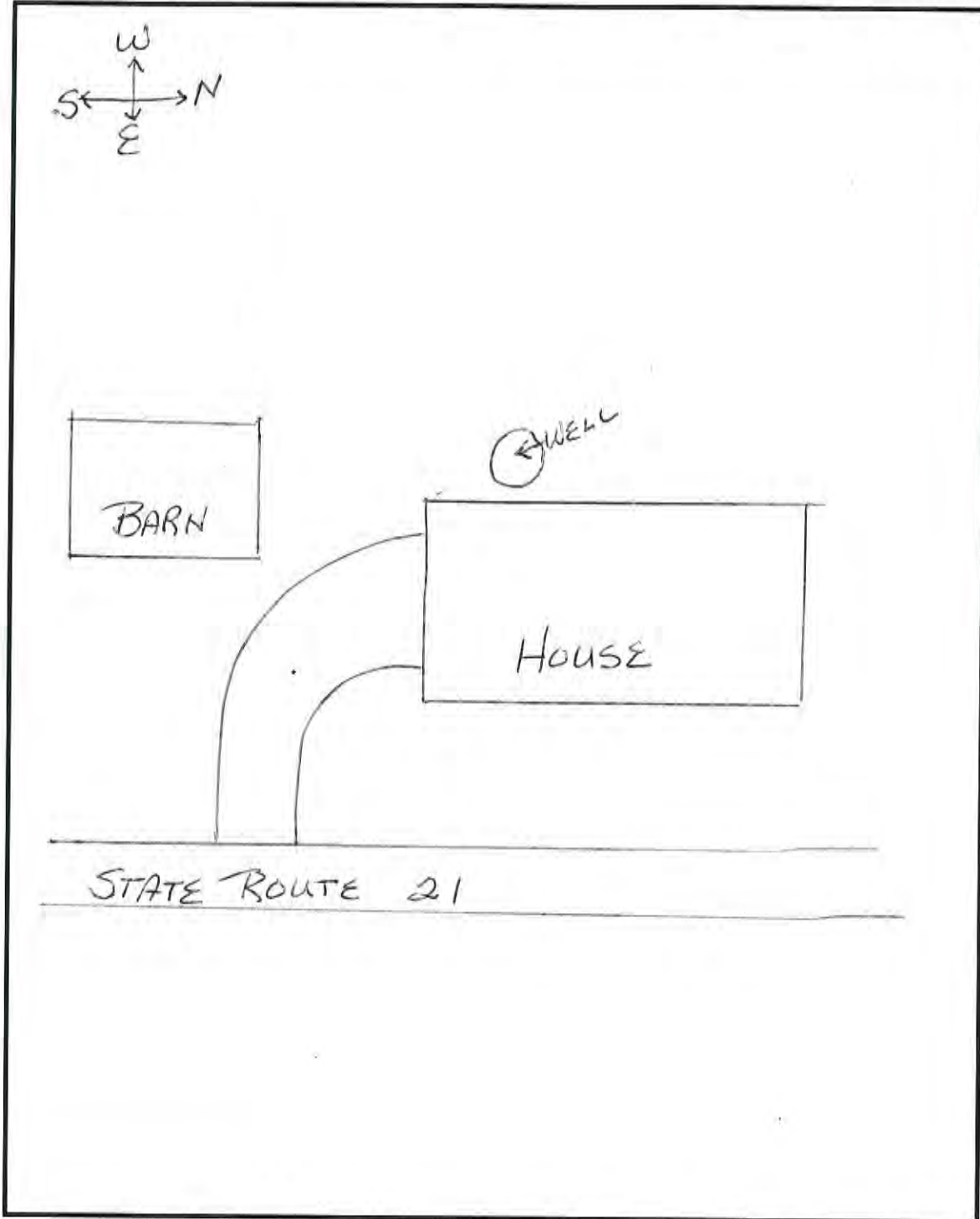
Does the water source experience seasonal fluctuation in elevation? Summer vs. winter months? During dry or drought-like conditions? UNKNOWN

Please describe location of well in relation to house and/or building on the property. APPRX 16 feet
FROM MAIN LIVING SPACE

PLEASE RETURN THIS SHEET IN THE PROVIDED ENVELOPE

082.00-03-030.000

In the space below, please draw a sketch of the location of any wells on the property in relation to any structures (houses, barns, etc.), public roads, and/or other distinguishing features with approximate distances noted wherever possible.



MAR 20 2017
RECEIVED

Private Well Survey Questionnaire

Please fill out the following questionnaire to the best of your knowledge. If you are not sure of the answer to a question, please comment as "unknown". After completion, please return this questionnaire in the enclosed stamped envelope.

Name: Jacqueline D. Sebesta-Johnson

Address: 3682 Jones Road Ext
Cohocton, NY 14826-9615

Parcel ID: 055.00-01-010.400

Property Location Description: 3682 Jones Rd Ext

Do you have water well(s) on your property? If so, how many? yes - 1

Approximate depth of well(s)? 196 ft.

Diameter of well(s)? 12" pipe

Are you connected/provided with Municipal Water (i.e., water provided by town or private water supply company)? no

What is water from the well(s) used for? household & farm use

Type of well/groundwater source (i.e., bedrock well or overburden/sand-gravel well)? bedrock well

Type of well construction (i.e., steel casing, pvc, brick/clay, or other)? steel casing

Date of installation of the well(s)? 8 yrs ago

Depth to water/groundwater within well (or depth to water encountered during drill of well)? 4 ft

Approximate yield (gallons per minute [gpm]) of well(s)? 15 gal per min

Have you ever had to drill a new well due to lowering of water table or poor well yield (if yes, indicate reason)? no

Has the water been sampled and tested? If so, please indicate the date of the last testing. yes - 8 yrs ago

What was the water tested for? full spectrum test

How would you describe your water? Cloudy (yes / no) Hard (yes / no) Soft (yes / no) Color clear


Does the water source experience seasonal fluctuation in elevation? Summer vs. winter months? During dry or drought-like conditions? no

Please describe location of well in relation to house and/or building on the property. 45 yds south of house

PLEASE RETURN THIS SHEET IN THE PROVIDED ENVELOPE

055.00-01-010.400

In the space below, please draw a sketch of the location of any wells on the property in relation to any structures (houses, barns, etc.), public roads, and/or other distinguishing features with approximate distances noted wherever possible.



PLEASE RETURN THIS SHEET IN THE PROVIDED ENVELOPE

MAR 20 2017
RECEIVED**Private Well Survey Questionnaire**

Please fill out the following questionnaire to the best of your knowledge. If you are not sure of the answer to a question, please comment as "unknown". After completion, please return this questionnaire in the enclosed stamped envelope.

Name: Douglas Landis

Address: 9568 S Church Rd
Cohocton, NY 14826-9760

Parcel ID: 068.00-01-016.000

Property Location Description: 9568 South Church Rd

Do you have water well(s) on your property? If so, how many? YES - 1Approximate depth of well(s)? 15 ftDiameter of well(s)? 3 ftAre you connected/provided with Municipal Water (i.e., water provided by town or private water supply company)? NoWhat is water from the well(s) used for? Home SupplyType of well/groundwater source (i.e., bedrock well or overburden/sand-gravel well)? sand gravelType of well construction (i.e., steel casing, pvc, brick/clay, or other)? stoneDate of installation of the well(s)? 1940Depth to water/groundwater within well (or depth to water encountered during drill of well)? 12 ftApproximate yield (gallons per minute [gpm]) of well(s)? flow from spigot (gal) minHave you ever had to drill a new well due to lowering of water table or poor well yield (if yes, indicate reason)? NoHas the water been sampled and tested? If so, please indicate the date of the last testing. No

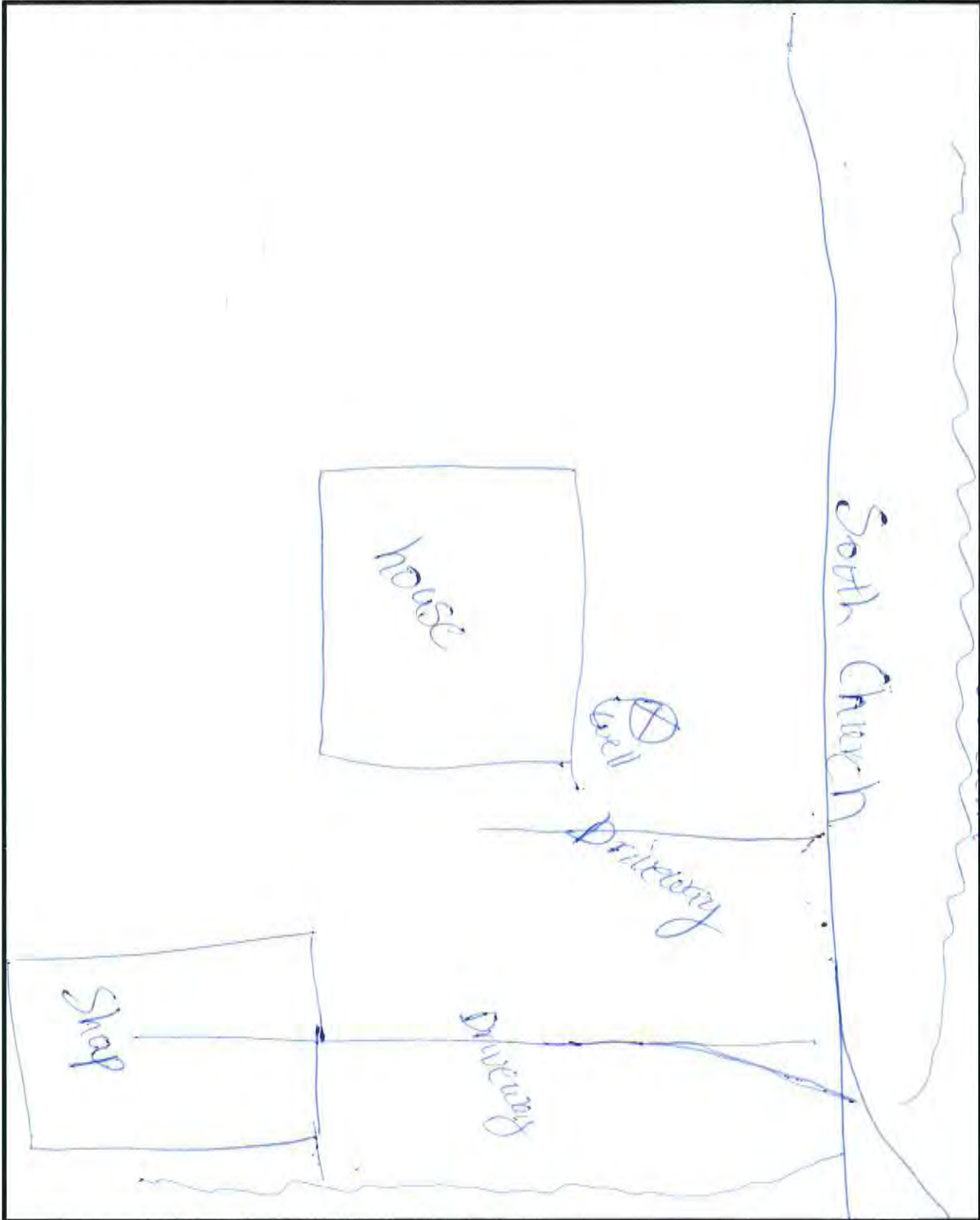
What was the water tested for? _____

How would you describe your water? Cloudy (yes / no) Hard (yes / no) Soft (yes / no) Color clearDoes the water source experience seasonal fluctuation in elevation? Summer vs. winter months? During dry or drought-like conditions? NoPlease describe location of well in relation to house and/or building on the property. 15 ft north ofhouse - on front lawn

PLEASE RETURN THIS SHEET IN THE PROVIDED ENVELOPE

068.00-01-016.000

In the space below, please draw a sketch of the location of any wells on the property in relation to any structures (houses, barns, etc.), public roads, and/or other distinguishing features with approximate distances noted wherever possible.



MAR 20 2017
RECEIVED

Private Well Survey Questionnaire

Please fill out the following questionnaire to the best of your knowledge. If you are not sure of the answer to a question, please comment as "unknown". After completion, please return this questionnaire in the enclosed stamped envelope.

Name: Charles J. Wulforst

Address: 2306 Co Rd 54
Hornell, NY 14843

Parcel ID: 109.00-01-066.111

Property Location Description: 2306 Co Rd 54

Do you have water well(s) on your property? If so, how many? 1

Approximate depth of well(s)? 122 feet

Diameter of well(s)? 8 in

Are you connected/provided with Municipal Water (i.e., water provided by town or private water supply company)? no

What is water from the well(s) used for? every thing you need water for

Type of well/groundwater source (i.e., bedrock well or overburden/sand-gravel well)? _____

Type of well construction (i.e., steel casing, pvc, brick/clay, or other)? Steel casing & Cuck

Date of installation of the well(s)? 1960

Depth to water/groundwater within well (or depth to water encountered during drill of well)? 55'

Approximate yield (gallons per minute [gpm]) of well(s)? 4 1/2

Have you ever had to drill a new well due to lowering of water table or poor well yield (if yes, indicate reason)? no

Has the water been sampled and tested? If so, please indicate the date of the last testing. 2014

What was the water tested for? in case I sold the property

How would you describe your water? Cloudy (yes / no) no Hard (yes / no) no Soft (yes / no) Color _____

Does the water source experience seasonal fluctuation in elevation? Summer vs. winter months? During dry or drought-like conditions? _____


Dont know

Please describe location of well in relation to house and/or building on the property. 10 feet from kitchen

PLEASE RETURN THIS SHEET IN THE PROVIDED ENVELOPE

109.00-01-066.111

In the space below, please draw a sketch of the location of any wells on the property in relation to any structures (houses, barns, etc.), public roads, and/or other distinguishing features with approximate distances noted wherever possible.



MAR 20 2017
RECEIVED

Private Well Survey Questionnaire

Please fill out the following questionnaire to the best of your knowledge. If you are not sure of the answer to a question, please comment as "unknown". After completion, please return this questionnaire in the enclosed stamped envelope.

Name: Larry M. Hammond
Address: 9017 State Route 21
Cohocton, NY 14826-9734
Parcel ID: 096.00-01-016.000

Property Location Description: 9017 St Rt 21

Do you have water well(s) on your property? If so, how many? 1

Approximate depth of well(s)? 48 feet

Diameter of well(s)? 8"

Are you connected/provided with Municipal Water (i.e., water provided by town or private water supply company)? no

What is water from the well(s) used for? everything

Type of well/groundwater source (i.e., bedrock well or overburden/sand-gravel well)? bedrock well

Type of well construction (i.e., steel casing, pvc, brick/clay, or other)? steel casing

Date of installation of the well(s)? 1960

Depth to water/groundwater within well (or depth to water encountered during drill of well)? 40 feet

Approximate yield (gallons per minute [gpm]) of well(s)? unknown

Have you ever had to drill a new well due to lowering of water table or poor well yield (if yes, indicate reason)? no

Has the water been sampled and tested? If so, please indicate the date of the last testing. no

What was the water tested for? _____

How would you describe your water? Cloudy (yes / no) Hard (yes / no) Soft (yes / no) Color clear

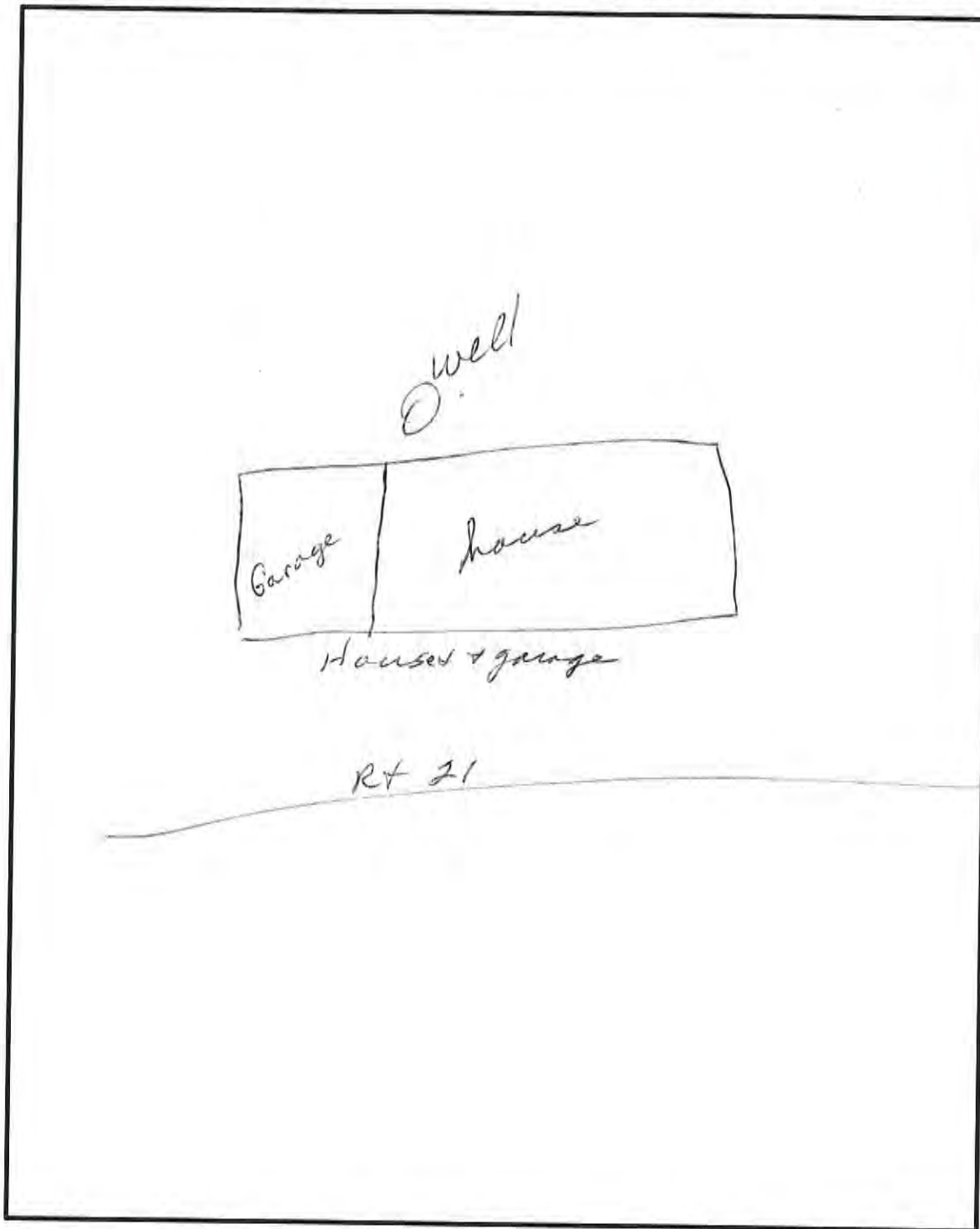
Does the water source experience seasonal fluctuation in elevation? Summer vs. winter months? During dry or drought-like conditions? no

Please describe location of well in relation to house and/or building on the property. behind house

PLEASE RETURN THIS SHEET IN THE PROVIDED ENVELOPE

096.00-01-016.000

In the space below, please draw a sketch of the location of any wells on the property in relation to any structures (houses, barns, etc.), public roads, and/or other distinguishing features with approximate distances noted wherever possible.



MAR 20 2017
RECEIVED

Private Well Survey Questionnaire

Please fill out the following questionnaire to the best of your knowledge. If you are not sure of the answer to a question, please comment as "unknown". After completion, please return this questionnaire in the enclosed stamped envelope.

Name: Robert L. Fuller

Address: PO Box 116

Arkport, NY 14807-0116

Parcel ID: 067.00-01-038.000

Property Location Description: 2167 Stone Hill Rd

Do you have water well(s) on your property? If so, how many? NO

Approximate depth of well(s)? _____

Diameter of well(s)? _____

Are you connected/provided with Municipal Water (i.e., water provided by town or private water supply company)? NO

What is water from the well(s) used for? _____

Type of well/groundwater source (i.e., bedrock well or overburden/sand-gravel well)? _____

Type of well construction (i.e., steel casing, pvc, brick/clay, or other)? _____

Date of installation of the well(s)? _____

Depth to water/groundwater within well (or depth to water encountered during drill of well)? _____

Approximate yield (gallons per minute [gpm]) of well(s)? _____

Have you ever had to drill a new well due to lowering of water table or poor well yield (if yes, indicate reason)? _____

Has the water been sampled and tested? If so, please indicate the date of the last testing. _____

What was the water tested for? _____

How would you describe your water? Cloudy (yes / no) Hard (yes / no) Soft (yes / no) Color _____

Does the water source experience seasonal fluctuation in elevation? Summer vs. winter months? During dry or drought-like conditions? _____

Please describe location of well in relation to house and/or building on the property. _____

MAR 20 2017
RECEIVED

Private Well Survey Questionnaire

Please fill out the following questionnaire to the best of your knowledge. If you are not sure of the answer to a question, please comment as "unknown". After completion, please return this questionnaire in the enclosed stamped envelope.

Name: Kenneth E. Towner

Address: 3510 Saxton Rd

Avoca, NY 14809-9500

Parcel ID: 111.00-01-006.100

Property Location Description: 3510 Saxton Rd

Do you have water well(s) on your property? If so, how many? YES ONEApproximate depth of well(s)? 150 FeetDiameter of well(s)? 8"Are you connected/provided with Municipal Water (i.e., water provided by town or private water supply company)? NOWhat is water from the well(s) used for? HOUSE + BARNType of well/groundwater source (i.e., bedrock well or overburden/sand-gravel well)? SHALEType of well construction (i.e., steel casing, pvc, brick/clay, or other)? STEEL CASINGDate of installation of the well(s)? 65 yrsDepth to water/groundwater within well (or depth to water encountered during drill of well)? 100 FeetApproximate yield (gallons per minute [gpm]) of well(s)? Good water sourceHave you ever had to drill a new well due to lowering of water table or poor well yield (if yes, indicate reason)? NOHas the water been sampled and tested? If so, please indicate the date of the last testing. YES 3 yrs agoWhat was the water tested for? MILK PLANTHow would you describe your water? Cloudy (yes / no) Hard (yes / no) Soft (yes / no) Color GOODDoes the water source experience seasonal fluctuation in elevation? Summer vs. winter months? During dry or drought-like conditions? NOPlease describe location of well in relation to house and/or building on the property. NEXT to the HOUSE

PLEASE RETURN THIS SHEET IN THE PROVIDED ENVELOPE

111.00-01-006.100

In the space below, please draw a sketch of the location of any wells on the property in relation to any structures (houses, barns, etc.), public roads, and/or other distinguishing features with approximate distances noted wherever possible.



Private Well Survey Questionnaire

Please fill out the following questionnaire to the best of your knowledge. If you are not sure of the answer to a question, please comment as "unknown". After completion, please return this questionnaire in the enclosed stamped envelope.

Name: Joseph Meyers

Address: 9260 State Route 21
Cohocton, NY 14826-9775

Parcel ID: 096.00-01-031.100

Property Location Description: *Mattoon Rd* ✓

Do you have water well(s) on your property? If so, how many? No

Approximate depth of well(s)? _____

Diameter of well(s)? _____

Are you connected/provided with Municipal Water (i.e., water provided by town or private water supply company)? _____

What is water from the well(s) used for? _____

Type of well/groundwater source (i.e., bedrock well or overburden/sand-gravel well)? _____

Type of well construction (i.e., steel casing, pvc, brick/clay, or other)? _____

Date of installation of the well(s)? _____

Depth to water/groundwater within well (or depth to water encountered during drill of well)? _____

Approximate yield (gallons per minute [gpm]) of well(s)? _____

Have you ever had to drill a new well due to lowering of water table or poor well yield (if yes, indicate reason)? _____

Has the water been sampled and tested? If so, please indicate the date of the last testing. _____

What was the water tested for? _____

How would you describe your water? Cloudy (yes / no) Hard (yes / no) Soft (yes / no) Color _____

Does the water source experience seasonal fluctuation in elevation? Summer vs. winter months? During dry or drought-like conditions? _____

Please describe location of well in relation to house and/or building on the property. _____

MAR 20 2017
RECEIVED

Private Well Survey Questionnaire

Please fill out the following questionnaire to the best of your knowledge. If you are not sure of the answer to a question, please comment as "unknown". After completion, please return this questionnaire in the enclosed stamped envelope.

Name: Joseph Meyer
Address: 9260 State Route 21
Cohocton, NY 14826-9775
Parcel ID: 082.00-03-028.000

Property Location Description: *Holmes Rd* ✓

Do you have water well(s) on your property? If so, how many? No

Approximate depth of well(s)? _____

Diameter of well(s)? _____

Are you connected/provided with Municipal Water (i.e., water provided by town or private water supply company)? _____

What is water from the well(s) used for? _____

Type of well/groundwater source (i.e., bedrock well or overburden/sand-gravel well)? _____

Type of well construction (i.e., steel casing, pvc, brick/clay, or other)? _____

Date of installation of the well(s)? _____

Depth to water/groundwater within well (or depth to water encountered during drill of well)? _____

Approximate yield (gallons per minute [gpm]) of well(s)? _____

Have you ever had to drill a new well due to lowering of water table or poor well yield (if yes, indicate reason)? _____

Has the water been sampled and tested? If so, please indicate the date of the last testing. _____

What was the water tested for? _____

How would you describe your water? Cloudy (yes / no) Hard (yes / no) Soft (yes / no) Color _____

Does the water source experience seasonal fluctuation in elevation? Summer vs. winter months? During dry or drought-like conditions? _____

Please describe location of well in relation to house and/or building on the property. _____

EDR
MAR 20 2017
RECEIVED

Private Well Survey Questionnaire

Please fill out the following questionnaire to the best of your knowledge. If you are not sure of the answer to a question, please comment as "unknown". After completion, please return this questionnaire in the enclosed stamped envelope.

Name: Charles R. Wochele

Address: 4940 Hillcrest Dr
Canandaigua, NY 14424-8382

Parcel ID: 110.00-01-018.000

Property Location Description: *Jobs Corners Rd*

Do you have water well(s) on your property? If so, how many? NO

Approximate depth of well(s)? _____

Diameter of well(s)? _____

Are you connected/provided with Municipal Water (i.e., water provided by town or private water supply company)? NO

What is water from the well(s) used for? _____

Type of well/groundwater source (i.e., bedrock well or overburden/sand-gravel well)? _____

Type of well construction (i.e., steel casing, pvc, brick/clay, or other)? _____

Date of installation of the well(s)? _____

Depth to water/groundwater within well (or depth to water encountered during drill of well)? _____

Approximate yield (gallons per minute [gpm]) of well(s)? _____

Have you ever had to drill a new well due to lowering of water table or poor well yield (if yes, indicate reason)? _____

Has the water been sampled and tested? If so, please indicate the date of the last testing. _____

What was the water tested for? _____

How would you describe your water? Cloudy (yes / no) Hard (yes / no) Soft (yes / no) Color _____

Does the water source experience seasonal fluctuation in elevation? Summer vs. winter months? During dry or drought-like conditions? _____

Please describe location of well in relation to house and/or building on the property. _____

Private Well Survey Questionnaire

Please fill out the following questionnaire to the best of your knowledge. If you are not sure of the answer to a question, please comment as "unknown". After completion, please return this questionnaire in the enclosed stamped envelope.

Name: James Saxton
Address: 28 Kayman Dr
Bergen, NY 14416
Parcel ID: 082.00-03-036.000

Property Location Description: *State Route 21*

Do you have water well(s) on your property? If so, how many? No

Approximate depth of well(s)? _____

Diameter of well(s)? _____

Are you connected/provided with Municipal Water (i.e., water provided by town or private water supply company)? No

What is water from the well(s) used for? _____

Type of well/groundwater source (i.e., bedrock well or overburden/sand-gravel well)? _____

Type of well construction (i.e., steel casing, pvc, brick/clay, or other)? _____

Date of installation of the well(s)? _____

Depth to water/groundwater within well (or depth to water encountered during drill of well)? _____

Approximate yield (gallons per minute [gpm]) of well(s)? _____

Have you ever had to drill a new well due to lowering of water table or poor well yield (if yes, indicate reason)? _____

Has the water been sampled and tested? If so, please indicate the date of the last testing. _____

What was the water tested for? _____

How would you describe your water? Cloudy (yes / no) Hard (yes / no) Soft (yes / no) Color _____

Does the water source experience seasonal fluctuation in elevation? Summer vs. winter months? During dry or drought-like conditions? _____

Please describe location of well in relation to house and/or building on the property. _____

EDR

MAR 20 2017
RECEIVED

Private Well Survey Questionnaire

Please fill out the following questionnaire to the best of your knowledge. If you are not sure of the answer to a question, please comment as "unknown". After completion, please return this questionnaire in the enclosed stamped envelope.

Name: James Irvin Saxton

Address: 28 Kayman Dr
Bergen, NY 14416

Parcel ID: 082.00-03-023.200

Property Location Description: *State Route 21*

Do you have water well(s) on your property? If so, how many? No

Approximate depth of well(s)? _____

Diameter of well(s)? _____

Are you connected/provided with Municipal Water (i.e., water provided by town or private water supply company)? No

What is water from the well(s) used for? _____

Type of well/groundwater source (i.e., bedrock well or overburden/sand-gravel well)? _____

Type of well construction (i.e., steel casing, pvc, brick/clay, or other)? _____

Date of installation of the well(s)? _____

Depth to water/groundwater within well (or depth to water encountered during drill of well)? _____

Approximate yield (gallons per minute [gpm]) of well(s)? _____

Have you ever had to drill a new well due to lowering of water table or poor well yield (if yes, indicate reason)? _____

Has the water been sampled and tested? If so, please indicate the date of the last testing. _____

What was the water tested for? _____

How would you describe your water? Cloudy (yes / no) Hard (yes / no) Soft (yes / no) Color _____

Does the water source experience seasonal fluctuation in elevation? Summer vs. winter months? During dry or drought-like conditions? _____

Please describe location of well in relation to house and/or building on the property. _____

Private Well Survey Questionnaire

Please fill out the following questionnaire to the best of your knowledge. If you are not sure of the answer to a question, please comment as "unknown". After completion, please return this questionnaire in the enclosed stamped envelope.

Name: Chad G. Zigenfus
Address: 301 N Main St
Wayland, NY 14572-1037
Parcel ID: 069.00-01-011.200

Property Location Description: Walters Rd

Do you have water well(s) on your property? If so, how many? 1

Approximate depth of well(s)? 125'

Diameter of well(s)? 6"

Are you connected/provided with Municipal Water (i.e., water provided by town or private water supply company)? No

What is water from the well(s) used for? potable, laundry

Type of well/groundwater source (i.e., bedrock well or overburden/sand-gravel well)? bedrock

Type of well construction (i.e., steel casing, pvc, brick/clay, or other)? steel

Date of installation of the well(s)? 6/2015

Depth to water/groundwater within well (or depth to water encountered during drill of well)? 50'

Approximate yield (gallons per minute [gpm]) of well(s)? 10 gpm

Have you ever had to drill a new well due to lowering of water table or poor well yield (if yes, indicate reason)? no

Has the water been sampled and tested? If so, please indicate the date of the last testing. 2016

What was the water tested for? colifecoli

How would you describe your water? Cloudy (yes / no) Hard (yes / no) Soft (yes / no) Color clear

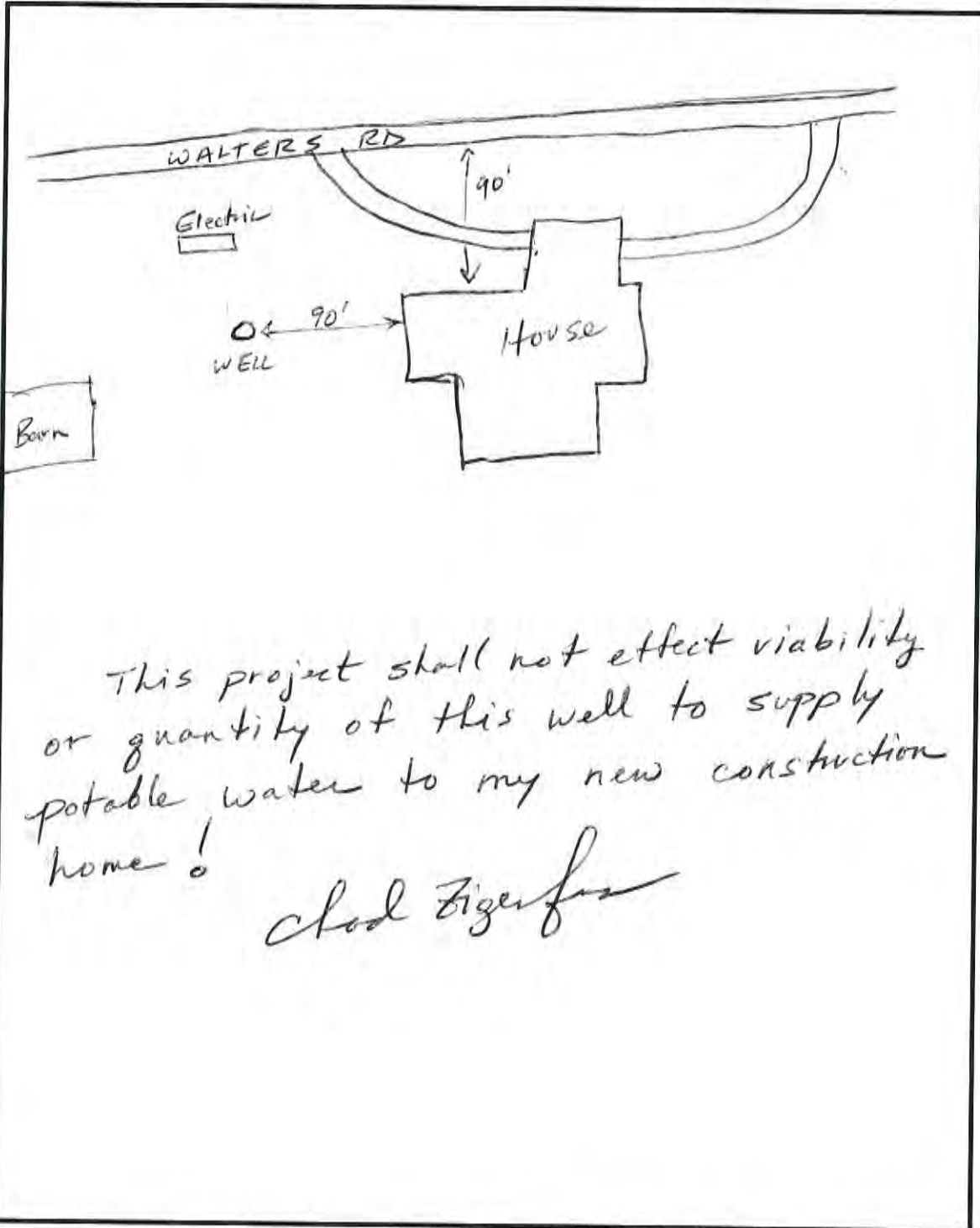
Does the water source experience seasonal fluctuation in elevation? Summer vs. winter months? During dry or drought-like conditions? yes, during very dry years

Please describe location of well in relation to house and/or building on the property. 90' from house to west

PLEASE RETURN THIS SHEET IN THE PROVIDED ENVELOPE

069.00-01-011.200

In the space below, please draw a sketch of the location of any wells on the property in relation to any structures (houses, barns, etc.), public roads, and/or other distinguishing features with approximate distances noted wherever possible.



MAR 20 2017
RECEIVED

Private Well Survey Questionnaire

Please fill out the following questionnaire to the best of your knowledge. If you are not sure of the answer to a question, please comment as "unknown". After completion, please return this questionnaire in the enclosed stamped envelope.

Name: Rodolfo Rosello
Address: 100 Pennwood Dr Apt C
Rochester, NY 14625-2535

Parcel ID: 110.00-01-033.000

Property Location Description: Co Rd 54

Do you have water well(s) on your property? If so, how many? YES 1

Approximate depth of well(s)? UNKNOWN

Diameter of well(s)? 1 1/2"

Are you connected/provided with Municipal Water (i.e., water provided by town or private water supply company)? NO

What is water from the well(s) used for? NOT IN USE

Type of well/groundwater source (i.e., bedrock well or overburden/sand-gravel well)? UNKNOWN

Type of well construction (i.e., steel casing, pvc, brick/clay, or other)? BRICK/CLAY

Date of installation of the well(s)? UNKNOWN

Depth to water/groundwater within well (or depth to water encountered during drill of well)? UNKNOWN

Approximate yield (gallons per minute [gpm]) of well(s)? UNKNOWN

Have you ever had to drill a new well due to lowering of water table or poor well yield (if yes, indicate reason)? NO

Has the water been sampled and tested? If so, please indicate the date of the last testing. NO

What was the water tested for? _____

How would you describe your water? Cloudy (yes / no) Hard (yes / no) Soft (yes / no) Color _____

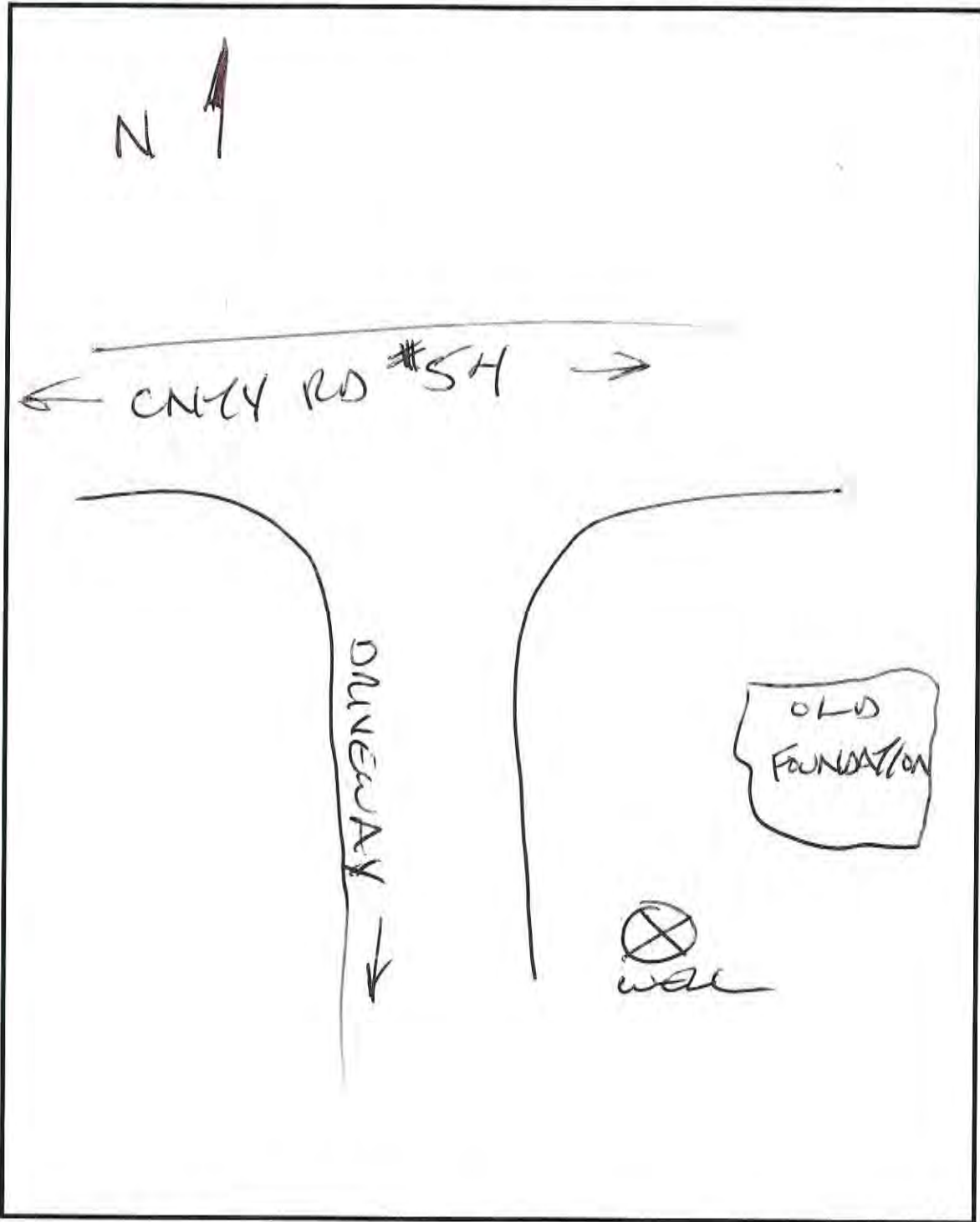
Does the water source experience seasonal fluctuation in elevation? Summer vs. winter months? During dry or drought-like conditions? UNKNOWN

Please describe location of well in relation to house and/or building on the property. _____

PLEASE RETURN THIS SHEET IN THE PROVIDED ENVELOPE

110.00-01-033.000

In the space below, please draw a sketch of the location of any wells on the property in relation to any structures (houses, barns, etc.), public roads, and/or other distinguishing features with approximate distances noted wherever possible.



Private Well Survey Questionnaire

Please fill out the following questionnaire to the best of your knowledge. If you are not sure of the answer to a question, please comment as "unknown". After completion, please return this questionnaire in the enclosed stamped envelope.

Name: Leonard Perry
Address: 130 Wildflower Dr
Rochester, NY 14623-4328
Parcel ID: 095.00-01-007.000

Property Location Description: *Neu Rd*

Do you have water well(s) on your property? If so, how many? NO

Approximate depth of well(s)? _____

Diameter of well(s)? _____

Are you connected/provided with Municipal Water (i.e., water provided by town or private water supply company)? _____

What is water from the well(s) used for? _____

Type of well/groundwater source (i.e., bedrock well or overburden/sand-gravel well)? _____

Type of well construction (i.e., steel casing, pvc, brick/clay, or other)? _____

Date of installation of the well(s)? _____

Depth to water/groundwater within well (or depth to water encountered during drill of well)? _____

Approximate yield (gallons per minute [gpm]) of well(s)? _____

Have you ever had to drill a new well due to lowering of water table or poor well yield (if yes, indicate reason)? _____

Has the water been sampled and tested? If so, please indicate the date of the last testing. _____

What was the water tested for? _____

How would you describe your water? Cloudy (yes / no) Hard (yes / no) Soft (yes / no) Color _____

Does the water source experience seasonal fluctuation in elevation? Summer vs. winter months? During dry or drought-like conditions? _____

Please describe location of well in relation to house and/or building on the property. _____

PLEASE RETURN THIS SHEET IN THE PROVIDED ENVELOPE

Private Well Survey Questionnaire

Please fill out the following questionnaire to the best of your knowledge. If you are not sure of the answer to a question, please comment as "unknown". After completion, please return this questionnaire in the enclosed stamped envelope.

Name: Jos Meyer
Address: 9260 State Route 21 ✓
Cohocton, NY 14826-9775
Parcel ID: 082.00-03-006.000

Property Location Description: State Route 21 ✓

Do you have water well(s) on your property? If so, how many? Yes 2

Approximate depth of well(s)? 25 ft

Diameter of well(s)? 8"

Are you connected/provided with Municipal Water (i.e., water provided by town or private water supply company)? No

What is water from the well(s) used for? PERSONAL (#1) Shop/Washing POTATOES (#2)

Type of well/groundwater source (i.e., bedrock well or overburden/sand-gravel well?) sand-gravel well?

Type of well construction (i.e., steel casing, pvc, brick/clay, or other?) steel casing

Date of installation of the well(s)? 1976

Depth to water/groundwater within well (or depth to water encountered during drill of well)? 5 ft.

Approximate yield (gallons per minute [gpm]) of well(s)? unlimited

Have you ever had to drill a new well due to lowering of water table or poor well yield (if yes, indicate reason)? No

Has the water been sampled and tested? If so, please indicate the date of the last testing. No

What was the water tested for? _____

How would you describe your water? Cloudy (yes / no) Hard (yes / no) Soft (yes / no) Color _____

Does the water source experience seasonal fluctuation in elevation? Summer vs. winter months? During dry or drought-like conditions? No

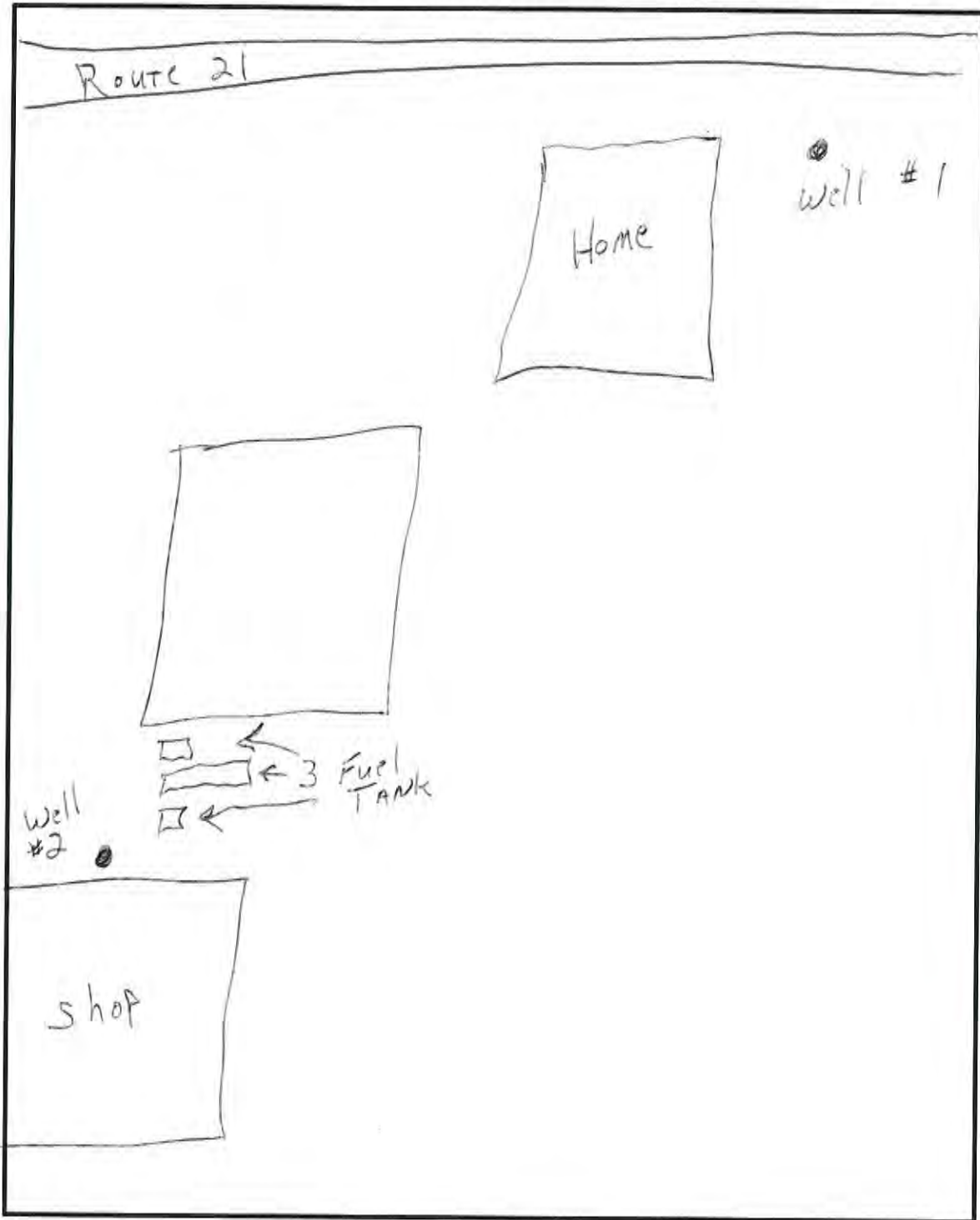
Please describe location of well in relation to house and/or building on the property. #1 About 25 ft. North

of my house #2 - About 10 ft east of my shop

PLEASE RETURN THIS SHEET IN THE PROVIDED ENVELOPE

082.00-03-006.000

In the space below, please draw a sketch of the location of any wells on the property in relation to any structures (houses, barns, etc.), public roads, and/or other distinguishing features with approximate distances noted wherever possible.



MAR 20 2017
RECEIVED

Private Well Survey Questionnaire

Please fill out the following questionnaire to the best of your knowledge. If you are not sure of the answer to a question, please comment as "unknown". After completion, please return this questionnaire in the enclosed stamped envelope.

Name: Joseph Meyer

Address: 9260 State Route 21
Cohocton, NY 14826-9775

Parcel ID: 082.00-03-026.000

Property Location Description: Babcock Rd ✓

Do you have water well(s) on your property? If so, how many? No

Approximate depth of well(s)? _____

Diameter of well(s)? _____

Are you connected/provided with Municipal Water (i.e., water provided by town or private water supply company)? _____

What is water from the well(s) used for? _____

Type of well/groundwater source (i.e., bedrock well or overburden/sand-gravel well)? _____

Type of well construction (i.e., steel casing, pvc, brick/clay, or other)? _____

Date of installation of the well(s)? _____

Depth to water/groundwater within well (or depth to water encountered during drill of well)? _____

Approximate yield (gallons per minute [gpm]) of well(s)? _____

Have you ever had to drill a new well due to lowering of water table or poor well yield (if yes, indicate reason)? _____

Has the water been sampled and tested? If so, please indicate the date of the last testing. _____

What was the water tested for? _____

How would you describe your water? Cloudy (yes / no) Hard (yes / no) Soft (yes / no) Color _____

Does the water source experience seasonal fluctuation in elevation? Summer vs. winter months? During dry or drought-like conditions? _____

Please describe location of well in relation to house and/or building on the property. _____

MAR 20 2017
RECEIVED

Private Well Survey Questionnaire

Please fill out the following questionnaire to the best of your knowledge. If you are not sure of the answer to a question, please comment as "unknown". After completion, please return this questionnaire in the enclosed stamped envelope.

Name: Joseph Meyer

Address: 9260 State Route 21
Cohocton, NY 14826-9775

Parcel ID: 082.00-03-002.000

Property Location Description: 9258 St Rt 21 ✓

Do you have water well(s) on your property? If so, how many? Yes 2

Approximate depth of well(s)? #1-150' #2-65'

Diameter of well(s)? #1-8" #2-12"

Are you connected/provided with Municipal Water (i.e., water provided by town or private water supply company)? No

What is water from the well(s) used for? #1-house #2-Irrigation

Type of well/groundwater source (i.e., bedrock well or overburden/sand-gravel well?)

Type of well construction (i.e., steel casing, pvc, brick/clay, or other?)

Date of installation of the well(s)? 1985

Depth to water/groundwater within well (or depth to water encountered during drill of well)? #1-100ft. #2-6ft

Approximate yield (gallons per minute [gpm]) of well(s)? #1-20gpm #2-800gpm

Have you ever had to drill a new well due to lowering of water table or poor well yield (if yes, indicate reason)? No

Has the water been sampled and tested? If so, please indicate the date of the last testing. No

What was the water tested for?

How would you describe your water? Cloudy (yes/no) Hard (yes/no) Soft (yes/no) Color

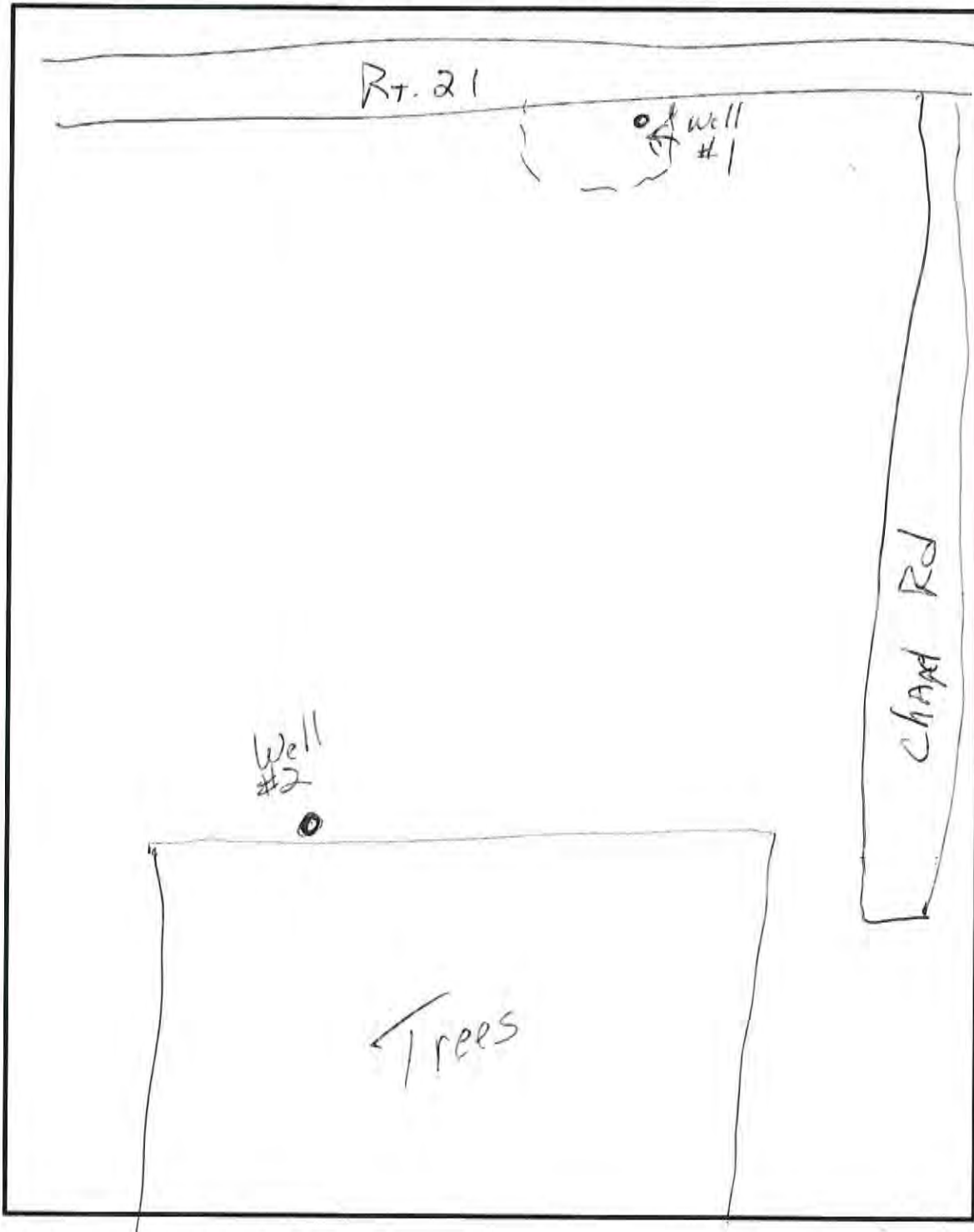
Does the water source experience seasonal fluctuation in elevation? Summer vs. winter months? During dry or drought-like conditions? No

Please describe location of well in relation to house and/or building on the property. #1- NEAR old site of house, NEAR Rt. 21 #2- NEAR tree line EAST of Rt. 21

PLEASE RETURN THIS SHEET IN THE PROVIDED ENVELOPE

082.00-03-002.000

In the space below, please draw a sketch of the location of any wells on the property in relation to any structures (houses, barns, etc.), public roads, and/or other distinguishing features with approximate distances noted wherever possible.



MAR 20 2017
RECEIVED

Private Well Survey Questionnaire

Please fill out the following questionnaire to the best of your knowledge. If you are not sure of the answer to a question, please comment as "unknown". After completion, please return this questionnaire in the enclosed stamped envelope.

Name: Joseph Meyer

Address: 9260 State Route 21 ✓
Cohocton, NY 14826-9775

Parcel ID: 054.00-01-030.000

Property Location Description: 2779 County Route 121 ✓

Do you have water well(s) on your property? If so, how many? Yes 1

Approximate depth of well(s)? 65 ft

Diameter of well(s)? 12"

Are you connected/provided with Municipal Water (i.e., water provided by town or private water supply company)? No

What is water from the well(s) used for? Irrigation

Type of well/groundwater source (i.e., bedrock well or overburden/sand-gravel well?)

Type of well construction (i.e., steel casing, pvc, brick/clay, or other?)

Date of installation of the well(s)? 2000

Depth to water/groundwater within well (or depth to water encountered during drill of well)? 6 ft

Approximate yield (gallons per minute [gpm]) of well(s)? 1000 gpm

Have you ever had to drill a new well due to lowering of water table or poor well yield (if yes, indicate reason)? No

Has the water been sampled and tested? If so, please indicate the date of the last testing. No

What was the water tested for?

How would you describe your water? Cloudy (yes / no) Hard (yes / no) Soft (yes / no) Color


Does the water source experience seasonal fluctuation in elevation? Summer vs. winter months? During dry or drought-like conditions? No

Please describe location of well in relation to house and/or building on the property. 200 yds behind (south) of Hage's house

PLEASE RETURN THIS SHEET IN THE PROVIDED ENVELOPE

054.00-01-030.000

In the space below, please draw a sketch of the location of any wells on the property in relation to any structures (houses, barns, etc.), public roads, and/or other distinguishing features with approximate distances noted wherever possible.



PLEASE RETURN THIS SHEET IN THE PROVIDED ENVELOPE

Private Well Survey Questionnaire

Please fill out the following questionnaire to the best of your knowledge. If you are not sure of the answer to a question, please comment as "unknown". After completion, please return this questionnaire in the enclosed stamped envelope.

Name: Samuel R. Hendee
Address: 8075 Route 21
Hornell, NY 14843-9118
Parcel ID: 109.00-01-064.000

Vacant Farmland

Property Location Description: *Lonsberry Rd*

Do you have water well(s) on your property? If so, how many? NO

Approximate depth of well(s)? _____

Diameter of well(s)? _____

Are you connected/provided with Municipal Water (i.e., water provided by town or private water supply company)? _____

What is water from the well(s) used for? _____

Type of well/groundwater source (i.e., bedrock well or overburden/sand-gravel well)? _____

Type of well construction (i.e., steel casing, pvc, brick/clay, or other)? _____

Date of installation of the well(s)? _____

Depth to water/groundwater within well (or depth to water encountered during drill of well)? _____

Approximate yield (gallons per minute [gpm]) of well(s)? _____

Have you ever had to drill a new well due to lowering of water table or poor well yield (if yes, indicate reason)? _____

Has the water been sampled and tested? If so, please indicate the date of the last testing. _____

What was the water tested for? _____

How would you describe your water? Cloudy (yes / no) Hard (yes / no) Soft (yes / no) Color _____

Does the water source experience seasonal fluctuation in elevation? Summer vs. winter months? During dry or drought-like conditions? _____

Please describe location of well in relation to house and/or building on the property. _____

PLEASE RETURN THIS SHEET IN THE PROVIDED ENVELOPE

Private Well Survey Questionnaire

Please fill out the following questionnaire to the best of your knowledge. If you are not sure of the answer to a question, please comment as "unknown". After completion, please return this questionnaire in the enclosed stamped envelope.

Name: Paul Preston
Address: 3640 County Route 6
Avoca, NY 14809-9542
Parcel ID: 083.00-01-030.000

Property Location Description: *Fred Rd*

Do you have water well(s) on your property? If so, how many? NO

Approximate depth of well(s)? _____

Diameter of well(s)? _____

Are you connected/provided with Municipal Water (i.e., water provided by town or private water supply company)? NO

What is water from the well(s) used for? _____

Type of well/groundwater source (i.e., bedrock well or overburden/sand-gravel well)? _____

Type of well construction (i.e., steel casing, pvc, brick/clay, or other)? _____

Date of installation of the well(s)? _____

Depth to water/groundwater within well (or depth to water encountered during drill of well)? _____

Approximate yield (gallons per minute [gpm]) of well(s)? _____

Have you ever had to drill a new well due to lowering of water table or poor well yield (if yes, indicate reason)? _____

Has the water been sampled and tested? If so, please indicate the date of the last testing. _____

What was the water tested for? _____

How would you describe your water? Cloudy (yes / no) Hard (yes / no) Soft (yes / no) Color _____

Does the water source experience seasonal fluctuation in elevation? Summer vs. winter months? During dry or drought-like conditions? _____

Please describe location of well in relation to house and/or building on the property. _____

Private Well Survey Questionnaire

Please fill out the following questionnaire to the best of your knowledge. If you are not sure of the answer to a question, please comment as "unknown". After completion, please return this questionnaire in the enclosed stamped envelope.

Name: Keith D. Saxton

Address: 13 Rosencrans St
Cohocton, NY 14826-9441

Parcel ID: 068.00-01-024.220

Property Location Description: *State Route 21S*

Do you have water well(s) on your property? If so, how many? No

Approximate depth of well(s)? _____

Diameter of well(s)? _____

Are you connected/provided with Municipal Water (i.e., water provided by town or private water supply company)? No

What is water from the well(s) used for? _____

Type of well/groundwater source (i.e., bedrock well or overburden/sand-gravel well)? _____

Type of well construction (i.e., steel casing, pvc, brick/clay, or other)? _____

Date of installation of the well(s)? _____

Depth to water/groundwater within well (or depth to water encountered during drill of well)? _____

Approximate yield (gallons per minute [gpm]) of well(s)? _____

Have you ever had to drill a new well due to lowering of water table or poor well yield (if yes, indicate reason)? No

Has the water been sampled and tested? If so, please indicate the date of the last testing. _____

What was the water tested for? _____

How would you describe your water? Cloudy (yes / no) Hard (yes / no) Soft (yes / no) Color _____

Does the water source experience seasonal fluctuation in elevation? Summer vs. winter months? During dry or drought-like conditions? _____

Please describe location of well in relation to house and/or building on the property. _____

PLEASE RETURN THIS SHEET IN THE PROVIDED ENVELOPE

EDR

MAR 20 2017
RECEIVED

Private Well Survey Questionnaire

Please fill out the following questionnaire to the best of your knowledge. If you are not sure of the answer to a question, please comment as "unknown". After completion, please return this questionnaire in the enclosed stamped envelope.

Name: Samuel R. Hendee
Address: 8071 State Route 21
Hornell, NY 14843-9118
Parcel ID: 109.00-01-030.000

Vacant Farmland

Property Location Description: *Back Street Rd*

Do you have water well(s) on your property? If so, how many? NO

Approximate depth of well(s)? _____

Diameter of well(s)? _____

Are you connected/provided with Municipal Water (i.e., water provided by town or private water supply company)? _____

What is water from the well(s) used for? _____

Type of well/groundwater source (i.e., bedrock well or overburden/sand-gravel well)? _____

Type of well construction (i.e., steel casing, pvc, brick/clay, or other)? _____

Date of installation of the well(s)? _____

Depth to water/groundwater within well (or depth to water encountered during drill of well)? _____

Approximate yield (gallons per minute [gpm]) of well(s)? _____

Have you ever had to drill a new well due to lowering of water table or poor well yield (if yes, indicate reason)? _____

Has the water been sampled and tested? If so, please indicate the date of the last testing. _____

What was the water tested for? _____

How would you describe your water? Cloudy (yes / no) Hard (yes / no) Soft (yes / no) Color _____

Does the water source experience seasonal fluctuation in elevation? Summer vs. winter months? During dry or drought-like conditions? _____

Please describe location of well in relation to house and/or building on the property. _____

Private Well Survey Questionnaire

Please fill out the following questionnaire to the best of your knowledge. If you are not sure of the answer to a question, please comment as "unknown". After completion, please return this questionnaire in the enclosed stamped envelope.

Name: Samuel R. Hendee
Address: 8075 State Route 21
Hornell, NY 14843-9118
Parcel ID: 109.00-01-031.200

Vacant Farmland

Property Location Description: *Back Street Rd*

Do you have water well(s) on your property? If so, how many? *No*

Approximate depth of well(s)? _____

Diameter of well(s)? _____

Are you connected/provided with Municipal Water (i.e., water provided by town or private water supply company)? _____

What is water from the well(s) used for? _____

Type of well/groundwater source (i.e., bedrock well or overburden/sand-gravel well)? _____

Type of well construction (i.e., steel casing, pvc, brick/clay, or other)? _____

Date of installation of the well(s)? _____

Depth to water/groundwater within well (or depth to water encountered during drill of well)? _____

Approximate yield (gallons per minute [gpm]) of well(s)? _____

Have you ever had to drill a new well due to lowering of water table or poor well yield (if yes, indicate reason)? _____

Has the water been sampled and tested? If so, please indicate the date of the last testing. _____

What was the water tested for? _____

How would you describe your water? Cloudy (yes / no) Hard (yes / no) Soft (yes / no) Color _____

Does the water source experience seasonal fluctuation in elevation? Summer vs. winter months? During dry or drought-like conditions? _____

Please describe location of well in relation to house and/or building on the property. _____

MAR 20 2017
RECEIVED

Private Well Survey Questionnaire

Please fill out the following questionnaire to the best of your knowledge. If you are not sure of the answer to a question, please comment as "unknown". After completion, please return this questionnaire in the enclosed stamped envelope.

Name: Martin E. Oehlbeck
Address: 3360 Brown Hill Rd
Cohocton, NY 14826-9693
Parcel ID: 083.00-01-024.113

Property Location Description: 3360 Brown Hill Rd

Do you have water well(s) on your property? If so, how many? yes - 2

Approximate depth of well(s)? well #1 120' well #2 50'

Diameter of well(s)? 6" for both

Are you connected/provided with Municipal Water (i.e., water provided by town or private water supply company)? NO

What is water from the well(s) used for? my private water needs

Type of well/groundwater source (i.e., bedrock well or overburden/sand-gravel well)? bedrock well

Type of well construction (i.e., steel casing, pvc, brick/clay, or other)? steel casing

Date of installation of the well(s)? well #1 2000 well #2 unknown-between 1911-2000

Depth to water/groundwater within well (or depth to water encountered during drill of well)? well #1 ~30' well #2 9ft

Approximate yield (gallons per minute [gpm]) of well(s)? well #1 20+gpm well #2 unknown

Have you ever had to drill a new well due to lowering of water table or poor well yield (if yes, indicate reason)? NO

Has the water been sampled and tested? If so, please indicate the date of the last testing. 2000

What was the water tested for? standard water report for COPC

How would you describe your water? Cloudy (yes / no) Hard (yes / no) Soft (yes / no) Color clear

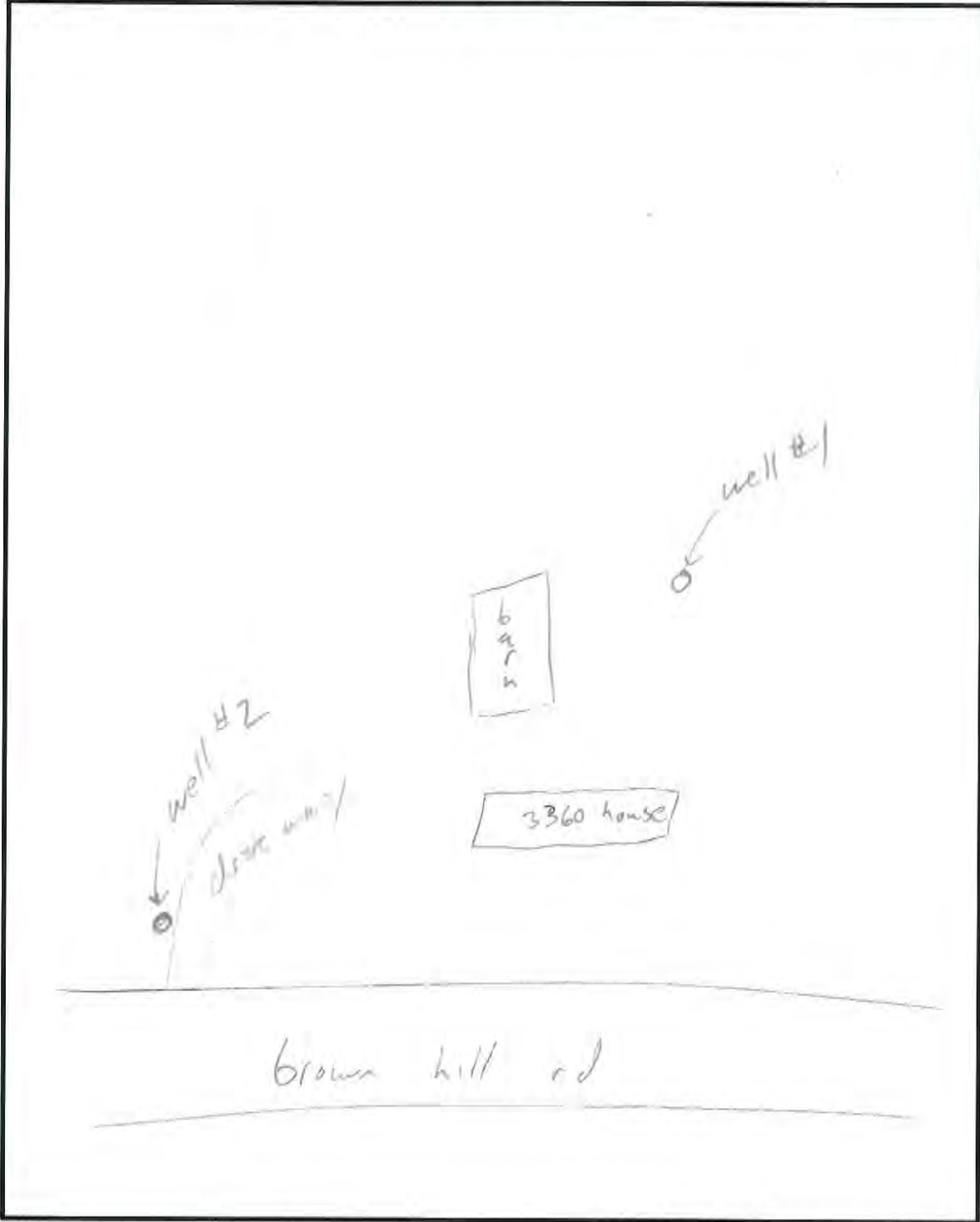
Does the water source experience seasonal fluctuation in elevation? Summer vs. winter months? During dry or drought-like conditions? unknown, but no issues with water supply

Please describe location of well in relation to house and/or building on the property. well #1 is behind house well #2 is next to driveway

PLEASE RETURN THIS SHEET IN THE PROVIDED ENVELOPE

083.00-01-024.113

In the space below, please draw a sketch of the location of any wells on the property in relation to any structures (houses, barns, etc.), public roads, and/or other distinguishing features with approximate distances noted wherever possible.



EDR

MAR 20 2017
RECEIVED

Private Well Survey Questionnaire

Please fill out the following questionnaire to the best of your knowledge. If you are not sure of the answer to a question, please comment as "unknown". After completion, please return this questionnaire in the enclosed stamped envelope.

Name: Arthur L. Groff
Address: 1043 Mountain Rd
Manheim, PA 17545-9510
Parcel ID: 095.00-01-019.115

Property Location Description:

Do you have water well(s) on your property? If so, how many? 0

Approximate depth of well(s)? _____

Diameter of well(s)? _____

Are you connected/provided with Municipal Water (i.e., water provided by town or private water supply company)? _____

What is water from the well(s) used for? _____

Type of well/groundwater source (i.e., bedrock well or overburden/sand-gravel well)? _____

Type of well construction (i.e., steel casing, pvc, brick/clay, or other)? _____

Date of installation of the well(s)? _____

Depth to water/groundwater within well (or depth to water encountered during drill of well)? _____

Approximate yield (gallons per minute [gpm]) of well(s)? _____

Have you ever had to drill a new well due to lowering of water table or poor well yield (if yes, indicate reason)? _____

Has the water been sampled and tested? If so, please indicate the date of the last testing. _____

What was the water tested for? _____

How would you describe your water? Cloudy (yes / no) Hard (yes / no) Soft (yes / no) Color _____

Does the water source experience seasonal fluctuation in elevation? Summer vs. winter months? During dry or drought-like conditions? _____

Please describe location of well in relation to house and/or building on the property. _____

PLEASE RETURN THIS SHEET IN THE PROVIDED ENVELOPE

Private Well Survey Questionnaire

Please fill out the following questionnaire to the best of your knowledge. If you are not sure of the answer to a question, please comment as "unknown". After completion, please return this questionnaire in the enclosed stamped envelope.

Name: Arthur L. Groff
Address: 1043 Mountain Rd
Manheim, PA 17545-9510
Parcel ID: 095.00-01-019.112

Property Location Description: *Conderman Rd*

Do you have water well(s) on your property? If so, how many? 0

Approximate depth of well(s)? _____

Diameter of well(s)? _____

Are you connected/provided with Municipal Water (i.e., water provided by town or private water supply company)? _____

What is water from the well(s) used for? _____

Type of well/groundwater source (i.e., bedrock well or overburden/sand-gravel well)? _____

Type of well construction (i.e., steel casing, pvc, brick/clay, or other)? _____

Date of installation of the well(s)? _____

Depth to water/groundwater within well (or depth to water encountered during drill of well)? _____

Approximate yield (gallons per minute [gpm]) of well(s)? _____

Have you ever had to drill a new well due to lowering of water table or poor well yield (if yes, indicate reason)? _____

Has the water been sampled and tested? If so, please indicate the date of the last testing. _____

What was the water tested for? _____

How would you describe your water? Cloudy (yes / no) Hard (yes / no) Soft (yes / no) Color _____

Does the water source experience seasonal fluctuation in elevation? Summer vs. winter months? During dry or drought-like conditions? _____

Please describe location of well in relation to house and/or building on the property. _____

Private Well Survey Questionnaire

Please fill out the following questionnaire to the best of your knowledge. If you are not sure of the answer to a question, please comment as "unknown". After completion, please return this questionnaire in the enclosed stamped envelope.

Name: Arthur L. Groff
Address: 1043 Mountain Rd
Manheim, PA 17545-9510
Parcel ID: 095.00-01-019.113

Property Location Description: 8692 Conderman Rd

Do you have water well(s) on your property? If so, how many? 1

Approximate depth of well(s)? 150

Diameter of well(s)? 8

Are you connected/provided with Municipal Water (i.e., water provided by town or private water supply company)? no

What is water from the well(s) used for? house

Type of well/groundwater source (i.e., bedrock well or overburden/sand-gravel well? bedrock

Type of well construction (i.e., steel casing, pvc, brick/clay, or other)? PVC

Date of installation of the well(s)? 20?? purchased house 2 yrs ago

Depth to water/groundwater within well (or depth to water encountered during drill of well)? 100

Approximate yield (gallons per minute [gpm]) of well(s)? 4 gpm

Have you ever had to drill a new well due to lowering of water table or poor well yield (if yes, indicate reason)? no

Has the water been sampled and tested? If so, please indicate the date of the last testing. no

What was the water tested for?

How would you describe your water? Cloudy (yes / no) Hard (yes / no) Soft (yes / no) Color clear

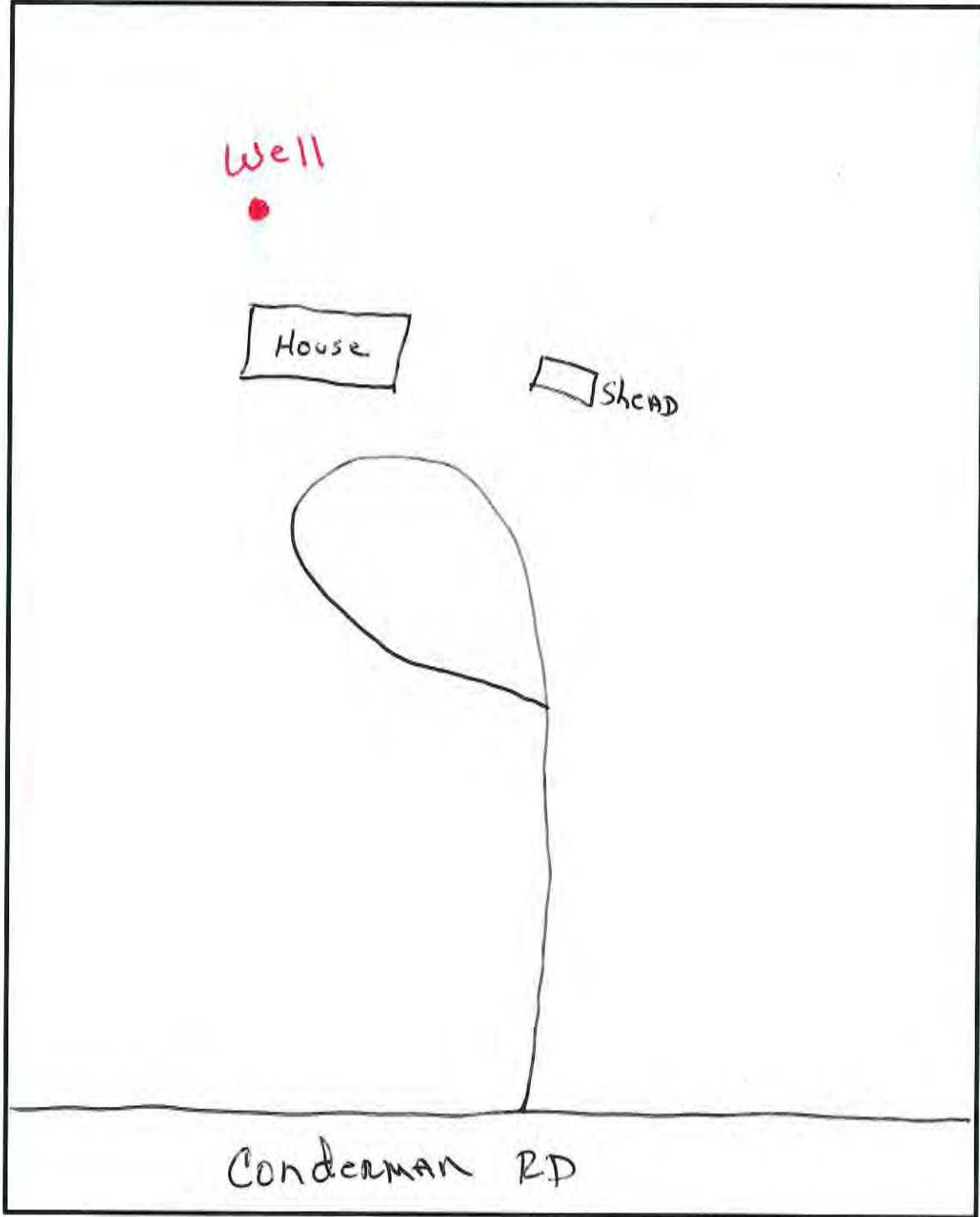
Does the water source experience seasonal fluctuation in elevation? Summer vs. winter months? During dry or drought-like conditions? no

Please describe location of well in relation to house and/or building on the property. behind house

PLEASE RETURN THIS SHEET IN THE PROVIDED ENVELOPE

095.00-01-019.113

In the space below, please draw a sketch of the location of any wells on the property in relation to any structures (houses, barns, etc.), public roads, and/or other distinguishing features with approximate distances noted wherever possible.



Private Well Survey Questionnaire

Please fill out the following questionnaire to the best of your knowledge. If you are not sure of the answer to a question, please comment as "unknown". After completion, please return this questionnaire in the enclosed stamped envelope.

Name: Arthur L. Groff

Address: 1043 Mountain Rd
Manheim, PA 17545-9510

Parcel ID: 096.00-01-042.000

Property Location Description: 2731 Canfield Rd

Do you have water well(s) on your property? If so, how many? 1

Approximate depth of well(s)? 150'

Diameter of well(s)? 8"

Are you connected/provided with Municipal Water (i.e., water provided by town or private water supply company)? no

What is water from the well(s) used for? house / barn

Type of well/groundwater source (i.e., bedrock well or overburden/sand-gravel well)? bedrock

Type of well construction (i.e., steel casing, pvc, brick/clay, or other)? PVC

Date of installation of the well(s)? 2013

Depth to water/groundwater within well (or depth to water encountered during drill of well)? 80'

Approximate yield (gallons per minute [gpm]) of well(s)? 12 gpm

Have you ever had to drill a new well due to lowering of water table or poor well yield (if yes, indicate reason)? no

Has the water been sampled and tested? If so, please indicate the date of the last testing. no

What was the water tested for? _____

How would you describe your water? Cloudy (yes / no) Hard (yes / no) Soft (yes / no) Color clear

Does the water source experience seasonal fluctuation in elevation? Summer vs. winter months? During dry or drought-like conditions? no

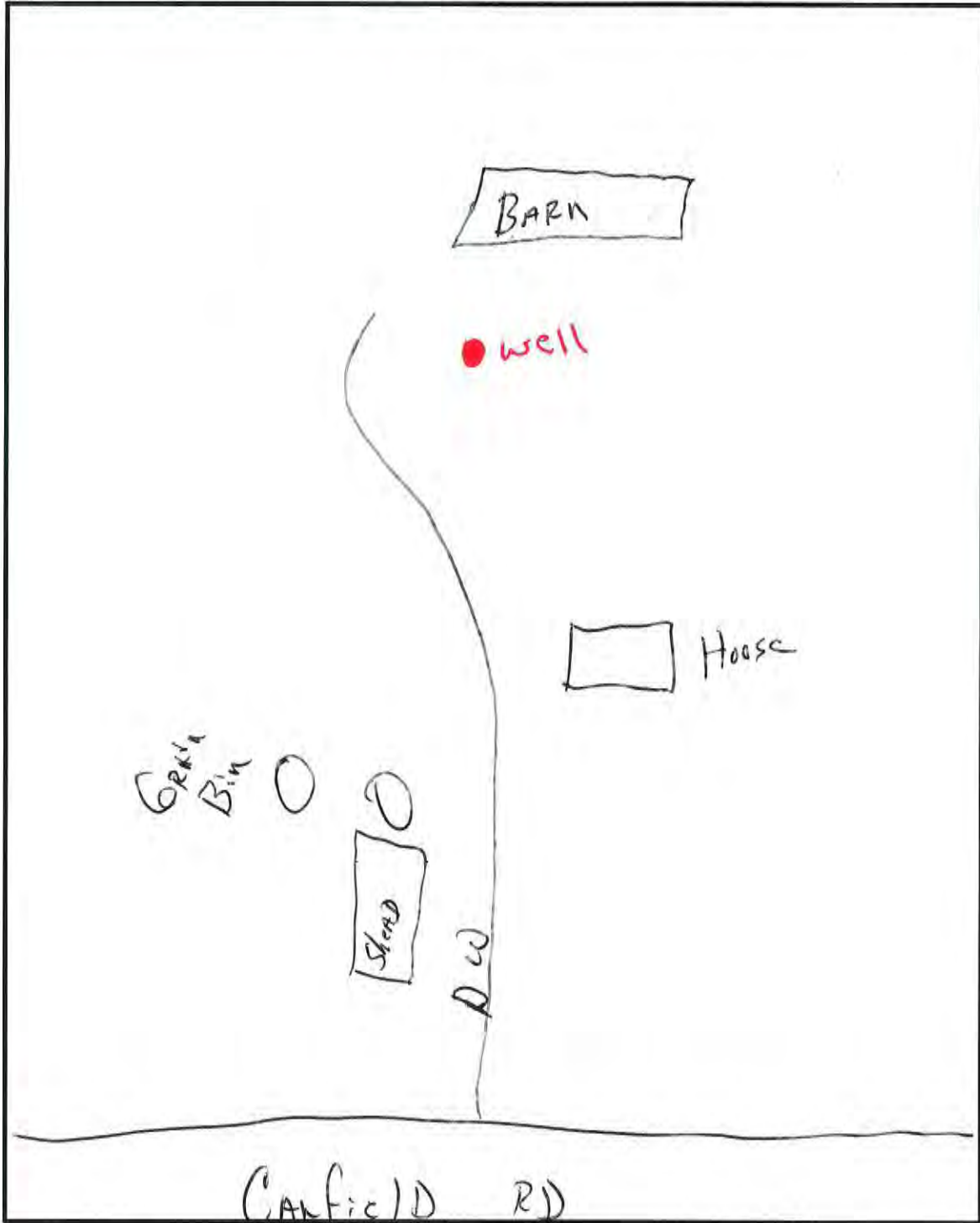
Please describe location of well in relation to house and/or building on the property. right in front of

Barn

PLEASE RETURN THIS SHEET IN THE PROVIDED ENVELOPE

096.00-01-042.000

In the space below, please draw a sketch of the location of any wells on the property in relation to any structures (houses, barns, etc.), public roads, and/or other distinguishing features with approximate distances noted wherever possible.



PLEASE RETURN THIS SHEET IN THE PROVIDED ENVELOPE

EDR
MAR 20 2017
RECEIVED

Private Well Survey Questionnaire

Please fill out the following questionnaire to the best of your knowledge. If you are not sure of the answer to a question, please comment as "unknown". After completion, please return this questionnaire in the enclosed stamped envelope.

Name: Drum Family Revocable Trust

Address: 1315 Black Mountain Rd
Hillsborough, CA 94010-7121

Parcel ID: 082.00-01-016.000

Property Location Description: 9295 New Galen Rd

Do you have water well(s) on your property? If so, how many? 1

Approximate depth of well(s)? 85'

Diameter of well(s)? 2"

Are you connected/provided with Municipal Water (i.e., water provided by town or private water supply company)? No

What is water from the well(s) used for? Household Supply

Type of well/groundwater source (i.e., bedrock well or overburden/sand-gravel well)? ?

Type of well construction (i.e., steel casing, pvc, brick/clay, or other)? Steel Casing

Date of installation of the well(s)? 2006

Depth to water/groundwater within well (or depth to water encountered during drill of well)? 65'

Approximate yield (gallons per minute [gpm]) of well(s)? 5 gpm

Have you ever had to drill a new well due to lowering of water table or poor well yield (if yes, indicate reason)? No

Has the water been sampled and tested? If so, please indicate the date of the last testing. No test

What was the water tested for? _____

How would you describe your water? Cloudy (yes / no) Hard (/ no) Soft (yes / no) Color clear

Does the water source experience seasonal fluctuation in elevation? Summer vs. winter months? During dry or drought-like conditions? C

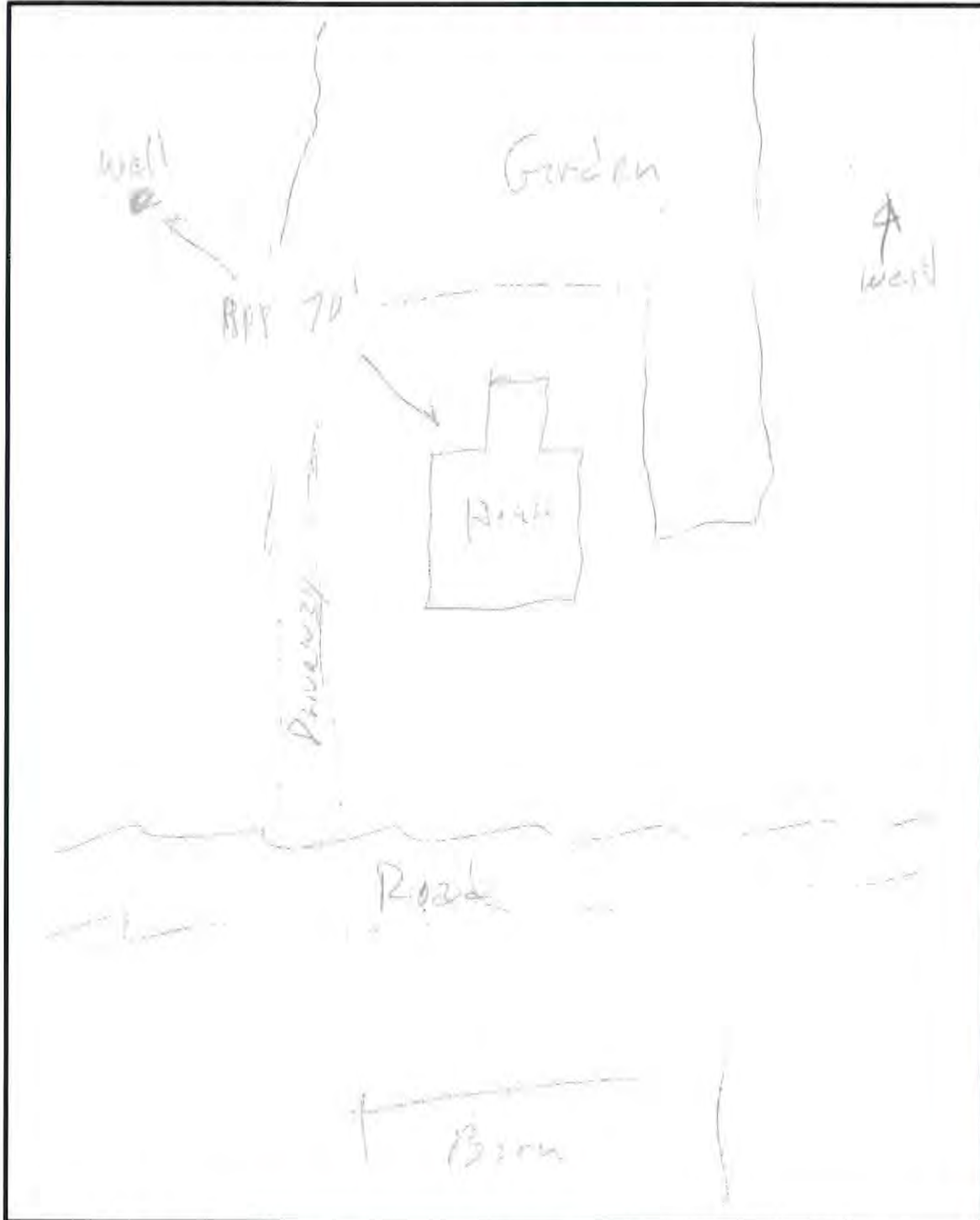
Please describe location of well in relation to house and/or building on the property. _____

70' SSW of House

PLEASE RETURN THIS SHEET IN THE PROVIDED ENVELOPE

082.00-01-016.000

In the space below, please draw a sketch of the location of any wells on the property in relation to any structures (houses, barns, etc.), public roads, and/or other distinguishing features with approximate distances noted wherever possible.



PLEASE RETURN THIS SHEET IN THE PROVIDED ENVELOPE

EDR
MAR 20 2017
RECEIVED

Private Well Survey Questionnaire

Please fill out the following questionnaire to the best of your knowledge. If you are not sure of the answer to a question, please comment as "unknown". After completion, please return this questionnaire in the enclosed stamped envelope.

Name: Dianne Wilkison

Address: 8774 Atlanta Garlinghouse Rd
Naples, NY 14512-9247

Parcel ID: 042.00-01-026.121

Property Location Description: 3230 Henry Drum Rd

Do you have water well(s) on your property? If so, how many? no

Approximate depth of well(s)? _____

Diameter of well(s)? _____

Are you connected/provided with Municipal Water (i.e., water provided by town or private water supply company)? _____

What is water from the well(s) used for? _____

Type of well/groundwater source (i.e., bedrock well or overburden/sand-gravel well)? _____

Type of well construction (i.e., steel casing, pvc, brick/clay, or other)? _____

Date of installation of the well(s)? _____

Depth to water/groundwater within well (or depth to water encountered during drill of well)? _____

Approximate yield (gallons per minute [gpm]) of well(s)? _____

Have you ever had to drill a new well due to lowering of water table or poor well yield (if yes, indicate reason)? _____

Has the water been sampled and tested? If so, please indicate the date of the last testing. _____

What was the water tested for? _____

How would you describe your water? Cloudy (yes / no) Hard (yes / no) Soft (yes / no) Color _____

Does the water source experience seasonal fluctuation in elevation? Summer vs. winter months? During dry or drought-like conditions? _____

Please describe location of well in relation to house and/or building on the property. _____

Handwritten signature/initials

MAR 22 2017
RECEIVED

Private Well Survey Questionnaire

Please fill out the following questionnaire to the best of your knowledge. If you are not sure of the answer to a question, please comment as "unknown". After completion, please return this questionnaire in the enclosed stamped envelope.

Name: Wayne E. Mehlenbacher

Address: 10631 Sick Rd
Cohocton, NY 14826-9728

Parcel ID: 054.00-01-017.300

Property Location Description: County Route 121

Do you have water well(s) on your property? If so, how many? 1

Approximate depth of well(s)? 40'

Diameter of well(s)? 6

Are you connected/provided with Municipal Water (i.e., water provided by town or private water supply company)? No

What is water from the well(s) used for? Resident

Type of well/groundwater source (i.e., bedrock well or overburden/sand-gravel well)? UNKNOWN

Type of well construction (i.e., steel casing, pvc, brick/clay, or other)? Steel casing

Date of installation of the well(s)? unknown

Depth to water/groundwater within well (or depth to water encountered during drill of well)? 30'

Approximate yield (gallons per minute [gpm]) of well(s)? unknown

Have you ever had to drill a new well due to lowering of water table or poor well yield (if yes, indicate reason)? No

Has the water been sampled and tested? If so, please indicate the date of the last testing. No

What was the water tested for? _____

How would you describe your water? Cloudy (yes / no) Hard (yes) / no) Soft (yes / no) Color _____

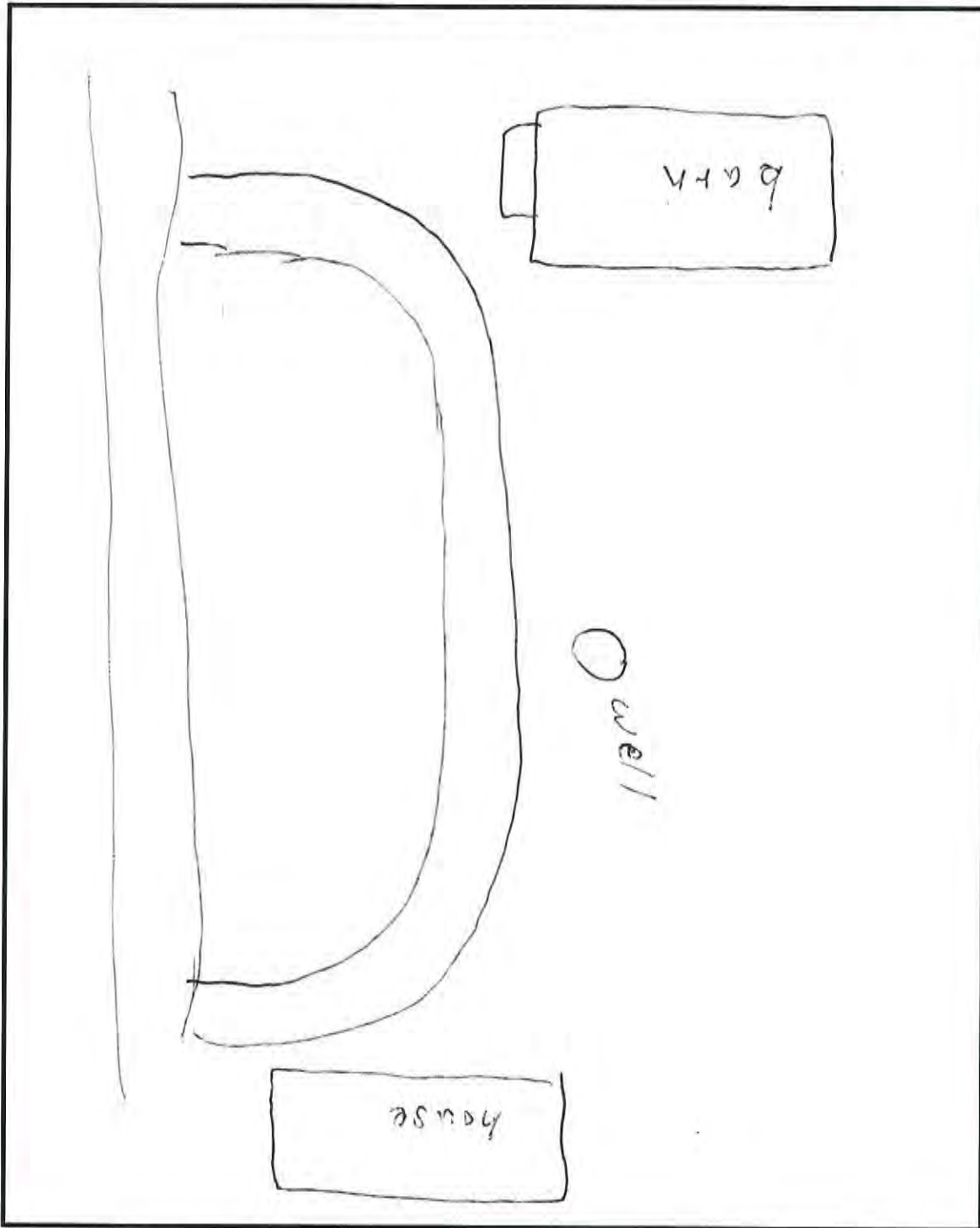
Does the water source experience seasonal fluctuation in elevation? Summer vs. winter months? During dry or drought-like conditions? No

Please describe location of well in relation to house and/or building on the property. between house & barn

PLEASE RETURN THIS SHEET IN THE PROVIDED ENVELOPE

054.00-01-017.300

In the space below, please draw a sketch of the location of any wells on the property in relation to any structures (houses, barns, etc.), public roads, and/or other distinguishing features with approximate distances noted wherever possible.



MAR 2 2 2017
RECEIVED

Private Well Survey Questionnaire

Please fill out the following questionnaire to the best of your knowledge. If you are not sure of the answer to a question, please comment as "unknown". After completion, please return this questionnaire in the enclosed stamped envelope.

Name: Todd A. Stauring

Address: 9233 Mack School Rd
Arkport, NY 14807-9513

Parcel ID: 081.00-01-002.100

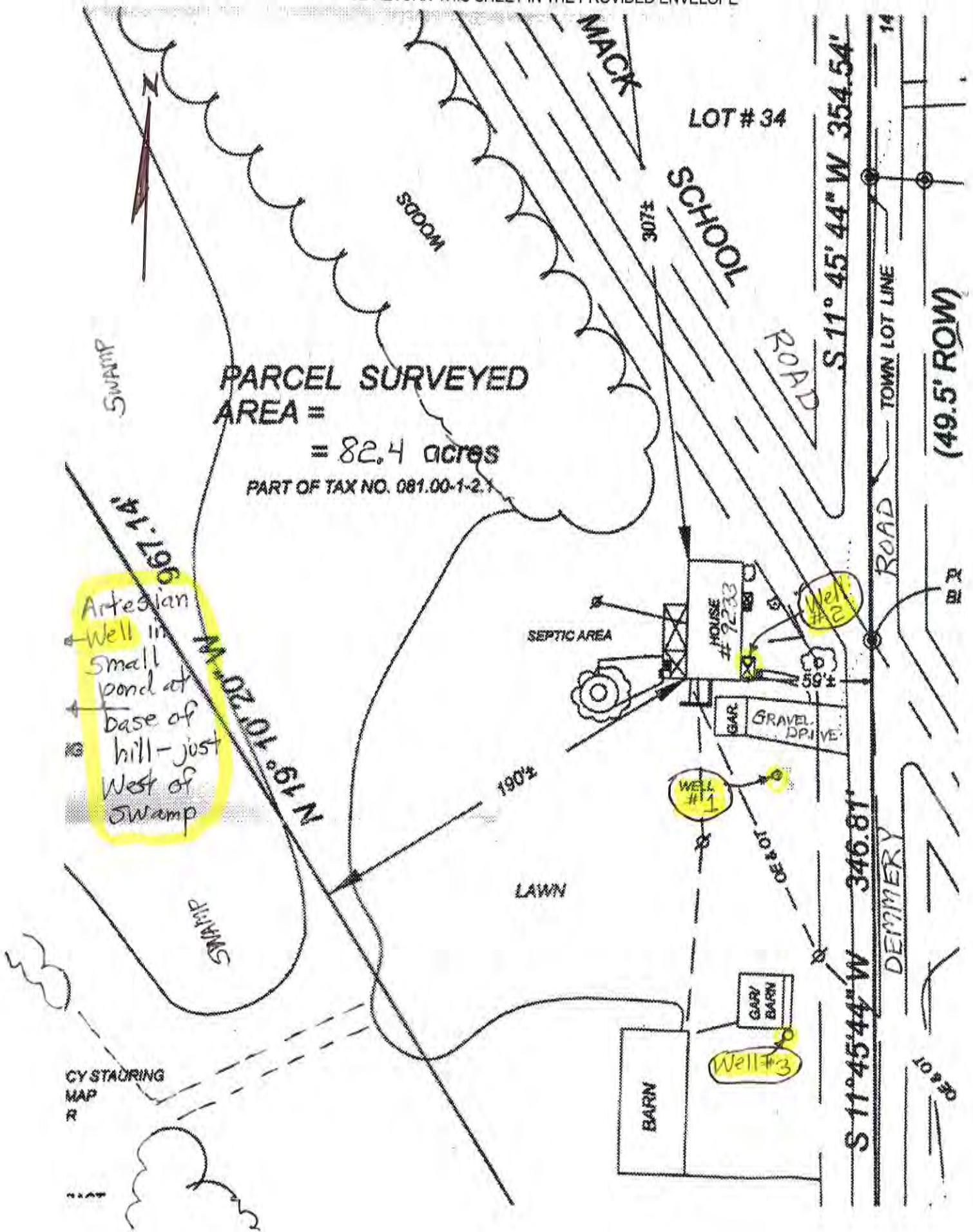
Property Location Description: 9233 Mack School Rd

Do you have water well(s) on your property? If so, how many? 4 water wellsApproximate depth of well(s)? Well #1: 60' Well #2: 14' Well #3: 12'-15' Well #4: unknownDiameter of well(s)? Well #1: 6" steel casing Well #2: 3' dia stone Well #3: 2" steel
Well #4: 3' dia concreteAre you connected/provided with Municipal Water (i.e., water provided by town or private water supply company)? NoWhat is water from the well(s) used for? Well #1: Drinking, showering, washing. Well #2: Same (backup source)
Well #3: Water for animals (currently not used). Well #4: Not used.

Type of well/groundwater source (i.e., bedrock well or overburden/sand-gravel well)? _____

Type of well construction (i.e., steel casing, pvc, brick/clay, or other)? Well #1: steel Well #2: Stone Well #3: steel
Well #4: Concrete driven wellDate of installation of the well(s)? Well #1: ≈ 2000 Well #2: ≈ 1860 Well #3: ≈ 1970 Well #4: UnknownDepth to water/groundwater within well (or depth to water encountered during drill of well)? Well #1: 15' Well #2: 10' Well #3:
Well #4: Unknown UnknownApproximate yield (gallons per minute [gpm]) of well(s)? Well #1: Well #2: Well #3: unknown
Well #4: Artesian well - unknown flow rateHave you ever had to drill a new well due to lowering of water table or poor well yield (if yes, indicate reason)? NoHas the water been sampled and tested? If so, please indicate the date of the last testing. Well #2: 1992What was the water tested for? Bacteria contamination - negative and Potable water test - positive
(drinkable)How would you describe your water? Cloudy (yes / no) Hard (yes / no) Soft (yes / no) Color ClearDoes the water source experience seasonal fluctuation in elevation? Summer vs. winter months? During dry or drought-like conditions? Levels do not fluctuate. No drought-like or
dry conditions in summer.Please describe location of well in relation to house and/or building on the property. Well #1: SE of house by
driveway. Well #2: Concreted into front porch. Well #3: at SE corner of garage.
Well #4: In small pond at base of West hill; just West of swamp.

PLEASE RETURN THIS SHEET IN THE PROVIDED ENVELOPE



PARCEL SURVEYED
AREA =
= 82.4 acres
PART OF TAX NO. 081.00-1-2.1

Artesian Well in small pond at base of hill - just West of Swamp

CY STAURING
MAP
R

MAR 22 2017
RECEIVED

Private Well Survey Questionnaire

Please fill out the following questionnaire to the best of your knowledge. If you are not sure of the answer to a question, please comment as "unknown". After completion, please return this questionnaire in the enclosed stamped envelope.

Name: Brian A. Caponigro

Address: 3200 Armstrong Valley Rd
Halifax, PA 17032-7712

Parcel ID: 097.00-01-024.000

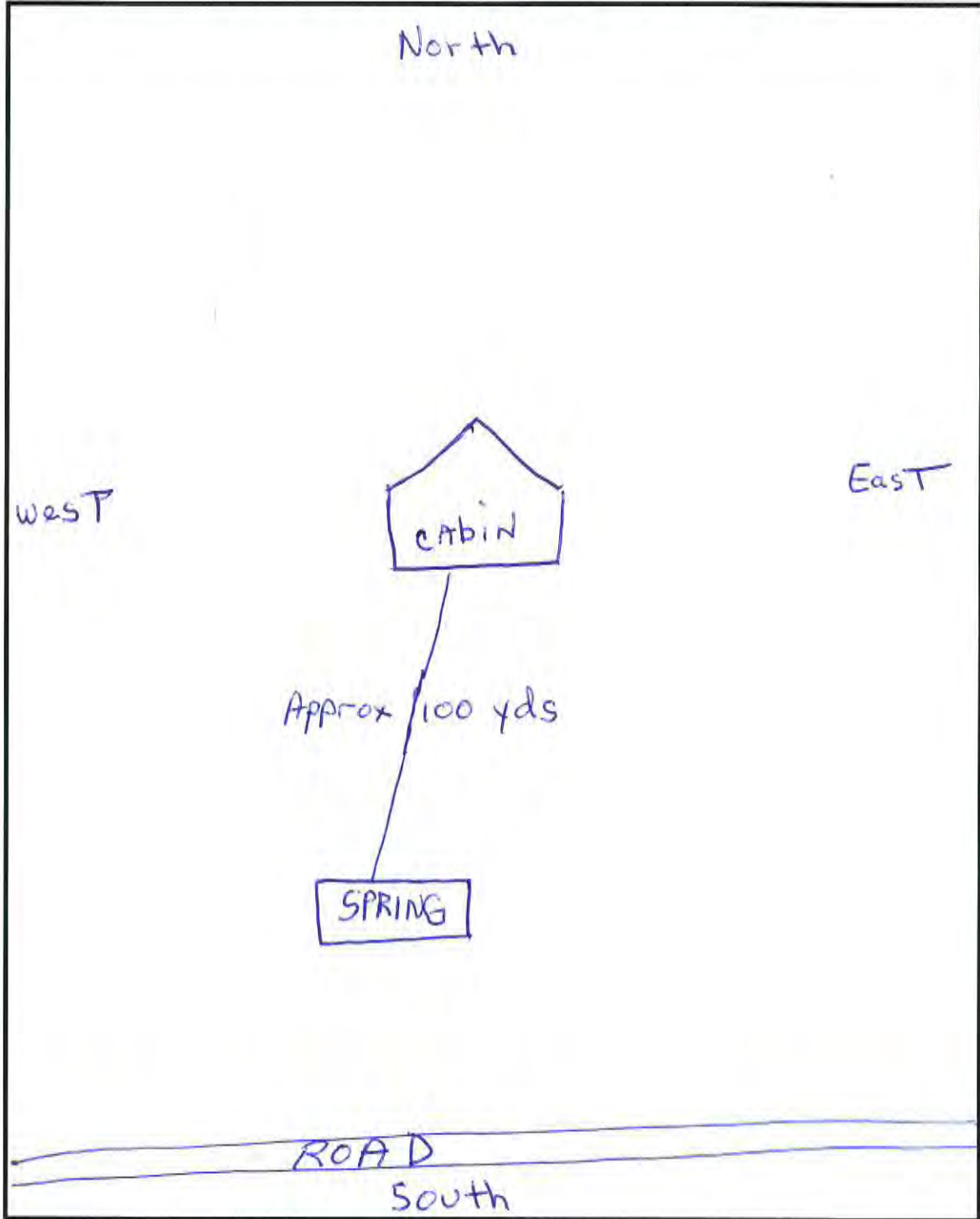
Property Location Description: 3337 Parker Rd

Do you have water well(s) on your property? If so, how many? No, my water comesApproximate depth of well(s)? From a submerged water tank thatDiameter of well(s)? is feed by a spring.Are you connected/provided with Municipal Water (i.e., water provided by town or private water supply company)? NoWhat is water from the ^{spring} well(s) used for? Cabin water supply + drinking waterType of well/groundwater source (i.e., bedrock well or overburden/sand-gravel well)? developed springType of well construction (i.e., steel casing, pvc, brick/clay, or other)? concrete tank, submersible pump, PVCDate of installation of the well(s)? 2004Depth to water/groundwater within well (or depth to water encountered during drill of well)? N/AApproximate yield (gallons per minute [gpm]) of well(s)? UNKNOWNHave you ever had to drill a new well due to lowering of water table or poor well yield (if yes, indicate reason)? NoHas the water been sampled and tested? If so, please indicate the date of the last testing. Yes 2016What was the water tested for? Bacteria - NegativeHow would you describe your water? Cloudy (yes / no) Hard (yes / no) Soft (yes / no) Color ClearDoes the water source experience seasonal fluctuation in elevation? Summer vs. winter months? During dry or drought-like conditions? Possibly but IT HAS NEVER run out OF watereven IN 2016 when the whole Area was in a severe droughtPlease describe location of ^{spring} well in relation to house and/or building on the property. The spring islocated downhill and South of my cabin.

PLEASE RETURN THIS SHEET IN THE PROVIDED ENVELOPE

097.00-01-024.000

In the space below, please draw a sketch of the location of any wells on the property in relation to any structures (houses, barns, etc.), public roads, and/or other distinguishing features with approximate distances noted wherever possible.



Private Well Survey Questionnaire

Please fill out the following questionnaire to the best of your knowledge. If you are not sure of the answer to a question, please comment as "unknown". After completion, please return this questionnaire in the enclosed stamped envelope.

Name: Cheryl L. Landis
Address: 587 Strasburg Rd
Paradise, PA 17562-9703
Parcel ID: 096.00-01-038.000

Property Location Description: *Canfield Rd*

Do you have water well(s) on your property? If so, how many? NO WELLS ON PROPERTY

Approximate depth of well(s)? _____

Diameter of well(s)? _____

Are you connected/provided with Municipal Water (i.e., water provided by town or private water supply company)? _____

What is water from the well(s) used for? _____

Type of well/groundwater source (i.e., bedrock well or overburden/sand-gravel well)? _____

Type of well construction (i.e., steel casing, pvc, brick/clay, or other)? _____

Date of installation of the well(s)? _____

Depth to water/groundwater within well (or depth to water encountered during drill of well)? _____

Approximate yield (gallons per minute [gpm]) of well(s)? _____

Have you ever had to drill a new well due to lowering of water table or poor well yield (if yes, indicate reason)? _____

Has the water been sampled and tested? If so, please indicate the date of the last testing. _____

What was the water tested for? _____

How would you describe your water? Cloudy (yes / no) Hard (yes / no) Soft (yes / no) Color _____

Does the water source experience seasonal fluctuation in elevation? Summer vs. winter months? During dry or drought-like conditions? _____

Please describe location of well in relation to house and/or building on the property. _____

Private Well Survey Questionnaire

Please fill out the following questionnaire to the best of your knowledge. If you are not sure of the answer to a question, please comment as "unknown". After completion, please return this questionnaire in the enclosed stamped envelope.

Name: Benjamin L. Landis
Address: 587 Strasburg Rd
Paradise, PA 17562-9703
Parcel ID: 096.00-01-037.000

Property Location Description: 2728 Canfield Rd

Do you have water well(s) on your property? If so, how many? NO WELLS ON PROPERTY

Approximate depth of well(s)? _____

Diameter of well(s)? _____

Are you connected/provided with Municipal Water (i.e., water provided by town or private water supply company)? _____

What is water from the well(s) used for? _____

Type of well/groundwater source (i.e., bedrock well or overburden/sand-gravel well)? _____

Type of well construction (i.e., steel casing, pvc, brick/clay, or other)? _____

Date of installation of the well(s)? _____

Depth to water/groundwater within well (or depth to water encountered during drill of well)? _____

Approximate yield (gallons per minute [gpm]) of well(s)? _____

Have you ever had to drill a new well due to lowering of water table or poor well yield (if yes, indicate reason)? _____

Has the water been sampled and tested? If so, please indicate the date of the last testing. _____

What was the water tested for? _____

How would you describe your water? Cloudy (yes / no) Hard (yes / no) Soft (yes / no) Color _____

Does the water source experience seasonal fluctuation in elevation? Summer vs. winter months? During dry or drought-like conditions? _____

Please describe location of well in relation to house and/or building on the property. _____

Private Well Survey Questionnaire

Please fill out the following questionnaire to the best of your knowledge. If you are not sure of the answer to a question, please comment as "unknown". After completion, please return this questionnaire in the enclosed stamped envelope.

Name: John A. Wilson
Address: 9003 Akins Rd
Cohocton, NY 14826-9603
Parcel ID: 083.00-01-015.118

Property Location Description: *Akins Rd*

Do you have water well(s) on your property? If so, how many? Yes - one

Approximate depth of well(s)? 140'

Diameter of well(s)? 8"

Are you connected/provided with Municipal Water (i.e., water provided by town or private water supply company)? No

What is water from the well(s) used for? Residential use

Type of well/groundwater source (i.e., bedrock well or overburden/sand-gravel well)? unknown

Type of well construction (i.e., steel casing, pvc, brick/clay, or other)? PVC casing

Date of installation of the well(s)? 2010

Depth to water/groundwater within well (or depth to water encountered during drill of well)? 100'

Approximate yield (gallons per minute [gpm]) of well(s)? 10 gpm

Have you ever had to drill a new well due to lowering of water table or poor well yield (if yes, indicate reason)? No

Has the water been sampled and tested? If so, please indicate the date of the last testing. Yes - 2016

What was the water tested for? nitrate, coliform

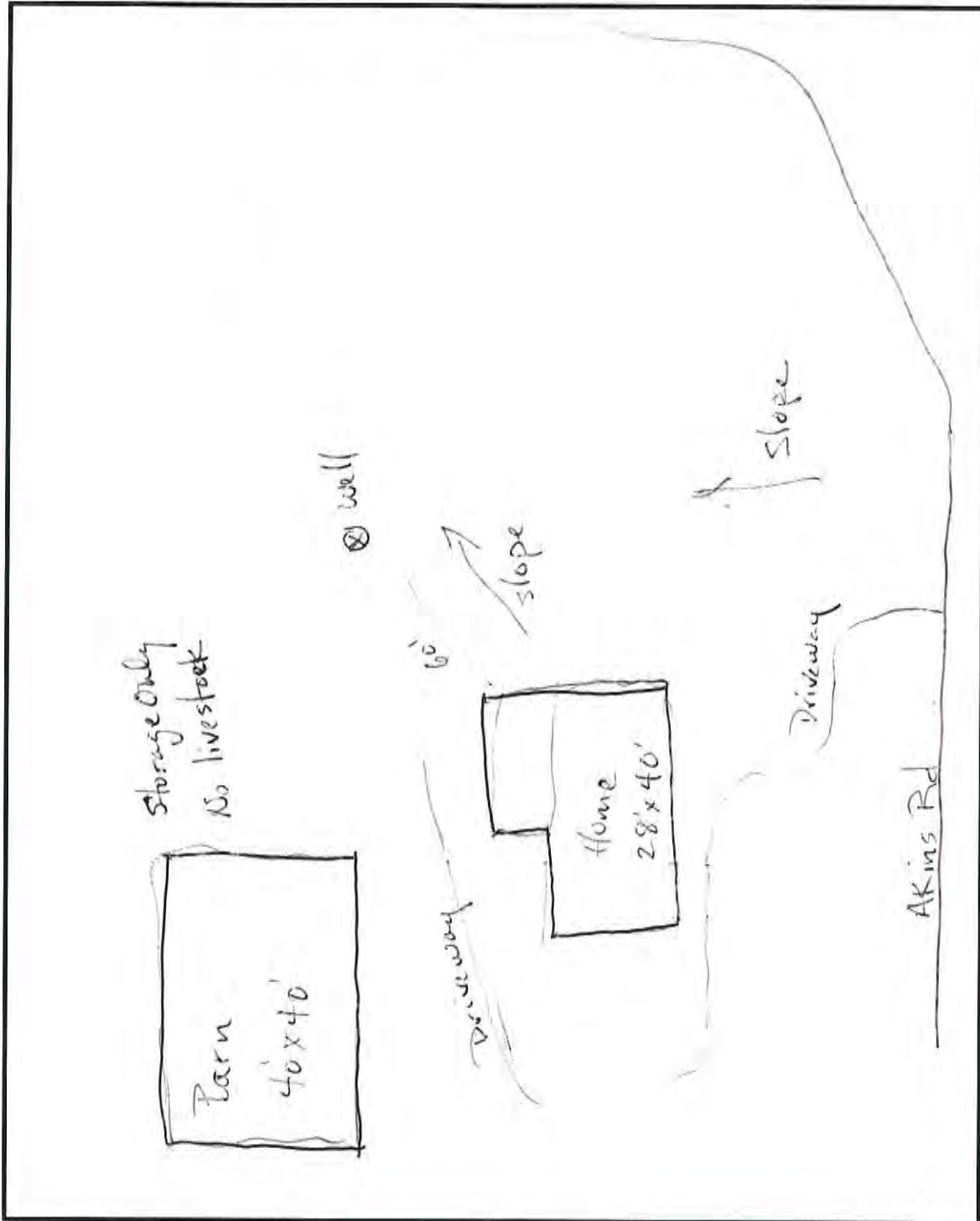
How would you describe your water? Cloudy (yes / no) Hard (yes / no) Soft (yes / no) Color Clear

Does the water source experience seasonal fluctuation in elevation? Summer vs. winter months? During dry or drought-like conditions? unknown

Please describe location of well in relation to house and/or building on the property. 60' northwest of house

083.00-01-015.118

In the space below, please draw a sketch of the location of any wells on the property in relation to any structures (houses, barns, etc.), public roads, and/or other distinguishing features with approximate distances noted wherever possible.



PLEASE RETURN THIS SHEET IN THE PROVIDED ENVELOPE

EDR
MAR 22 2017
RECEIVED

Private Well Survey Questionnaire

Please fill out the following questionnaire to the best of your knowledge. If you are not sure of the answer to a question, please comment as "unknown". After completion, please return this questionnaire in the enclosed stamped envelope.

Name: John A. Wilson

Address: 9003 Akins Rd
Cohocton, NY 14826-9603

Parcel ID: 083.00-01-015.120

Property Location Description: 9003 Akins Rd

Do you have water well(s) on your property? If so, how many? No wells or structures -

Approximate depth of well(s)? wooded land only.

Diameter of well(s)? _____

Are you connected/provided with Municipal Water (i.e., water provided by town or private water supply company)? _____

What is water from the well(s) used for? _____

Type of well/groundwater source (i.e., bedrock well or overburden/sand-gravel well)? _____

Type of well construction (i.e., steel casing, pvc, brick/clay, or other)? _____

Date of installation of the well(s)? _____

Depth to water/groundwater within well (or depth to water encountered during drill of well)? _____

Approximate yield (gallons per minute [gpm]) of well(s)? _____

Have you ever had to drill a new well due to lowering of water table or poor well yield (if yes, indicate reason)? _____

Has the water been sampled and tested? If so, please indicate the date of the last testing. _____

What was the water tested for? _____

How would you describe your water? Cloudy (yes / no) Hard (yes / no) Soft (yes / no) Color _____

Does the water source experience seasonal fluctuation in elevation? Summer vs. winter months? During dry or drought-like conditions? _____

Please describe location of well in relation to house and/or building on the property. _____

MAR 22 2017
RECEIVED

Private Well Survey Questionnaire

Please fill out the following questionnaire to the best of your knowledge. If you are not sure of the answer to a question, please comment as "unknown". After completion, please return this questionnaire in the enclosed stamped envelope.

Name: Steve Marinilli
Address: 2970 Emo Rd
Wayland, NY 14572-9419
Parcel ID: 041.00-02-015.000

Property Location Description: 2970 Emo Rd

Do you have water well(s) on your property? If so, how many? 1 well

Approximate depth of well(s)? 230'-250'

Diameter of well(s)? 6"

Are you connected/provided with Municipal Water (i.e., water provided by town or private water supply company)? No

What is water from the well(s) used for? domestic

Type of well/groundwater source (i.e., bedrock well or overburden/sand-gravel well)? bedrock

Type of well construction (i.e., steel casing, pvc, brick/clay, or other)? steel casing

Date of installation of the well(s)? 2000

Depth to water/groundwater within well (or depth to water encountered during drill of well)? 180'

Approximate yield (gallons per minute [gpm]) of well(s)? 15

Have you ever had to drill a new well due to lowering of water table or poor well yield (if yes, indicate reason)? unknown

Has the water been sampled and tested? If so, please indicate the date of the last testing. 2005

What was the water tested for? Coliform bacteria

How would you describe your water? Cloudy (yes / no) Hard (yes / no) Soft (yes / no) Color clear

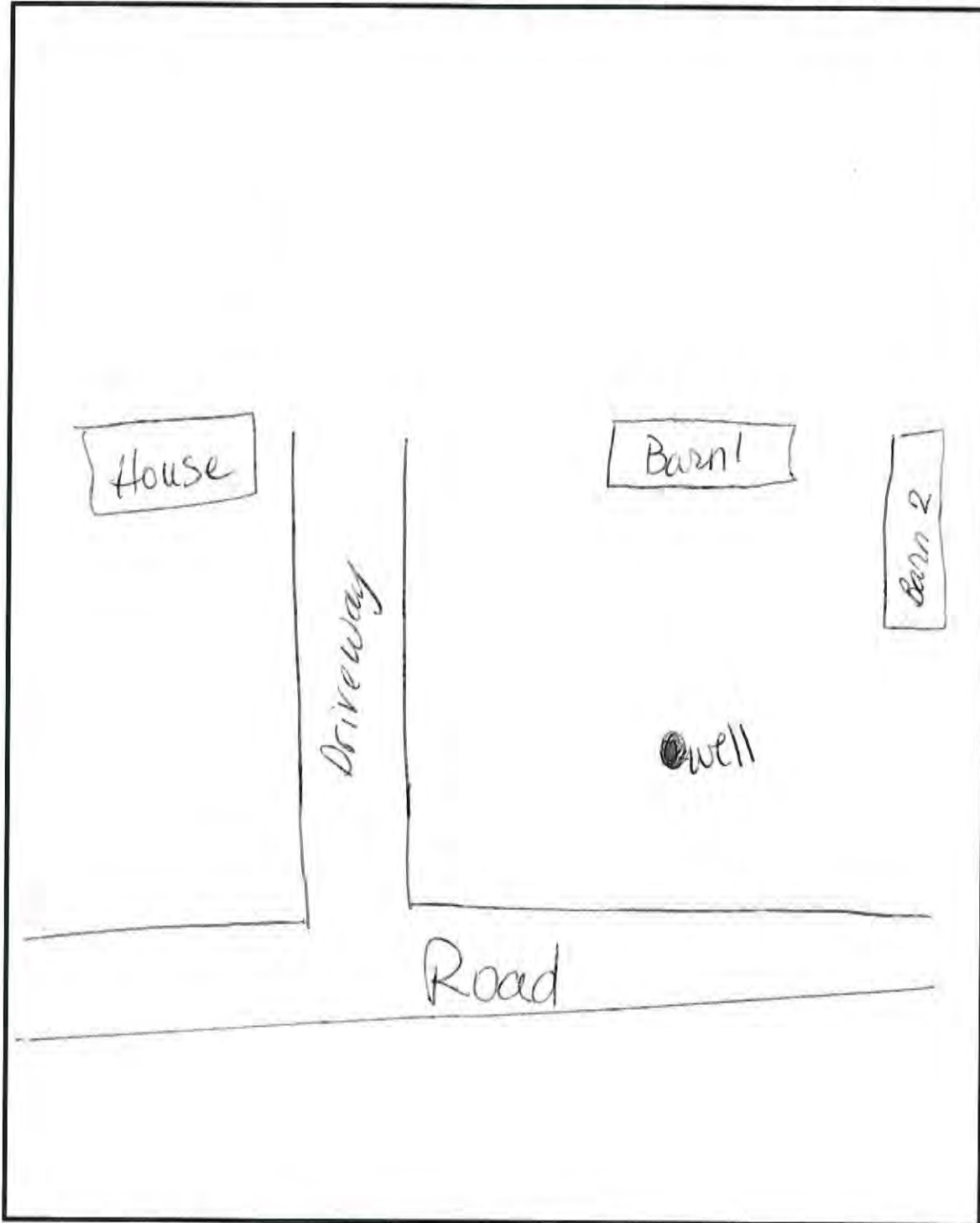
Does the water source experience seasonal fluctuation in elevation? Summer vs. winter months? During dry or drought-like conditions? yes

Please describe location of well in relation to house and/or building on the property. 20' North of barn 1

PLEASE RETURN THIS SHEET IN THE PROVIDED ENVELOPE

041.00-02-015.000

In the space below, please draw a sketch of the location of any wells on the property in relation to any structures (houses, barns, etc.), public roads, and/or other distinguishing features with approximate distances noted wherever possible.



MAR 22 2017
RECEIVED

Private Well Survey Questionnaire

Please fill out the following questionnaire to the best of your knowledge. If you are not sure of the answer to a question, please comment as "unknown". After completion, please return this questionnaire in the enclosed stamped envelope.

Name: Christopher Amico
Address: 1 Edgewood Dr
Cohocton, NY 14826-9425

Parcel ID: 068.00-01-024.100

Property Location Description: 9481 State Route 21S

Ronald + Barbara Rawleish -
buyers of said property on land
contract

Do you have water well(s) on your property? If so, how many? no

Approximate depth of well(s)? _____

Diameter of well(s)? _____

Are you connected/provided with Municipal Water (i.e., water provided by town or private water supply company)? _____

What is water from the well(s) used for? _____

Type of well/groundwater source (i.e., bedrock well or overburden/sand-gravel well)? _____

Type of well construction (i.e., steel casing, pvc, brick/clay, or other)? _____

Date of installation of the well(s)? _____

Depth to water/groundwater within well (or depth to water encountered during drill of well)? _____

Approximate yield (gallons per minute [gpm]) of well(s)? _____

Have you ever had to drill a new well due to lowering of water table or poor well yield (if yes, indicate reason)? _____

Has the water been sampled and tested? If so, please indicate the date of the last testing. _____

What was the water tested for? _____

How would you describe your water? Cloudy (yes / no) Hard (yes / no) Soft (yes / no) Color _____

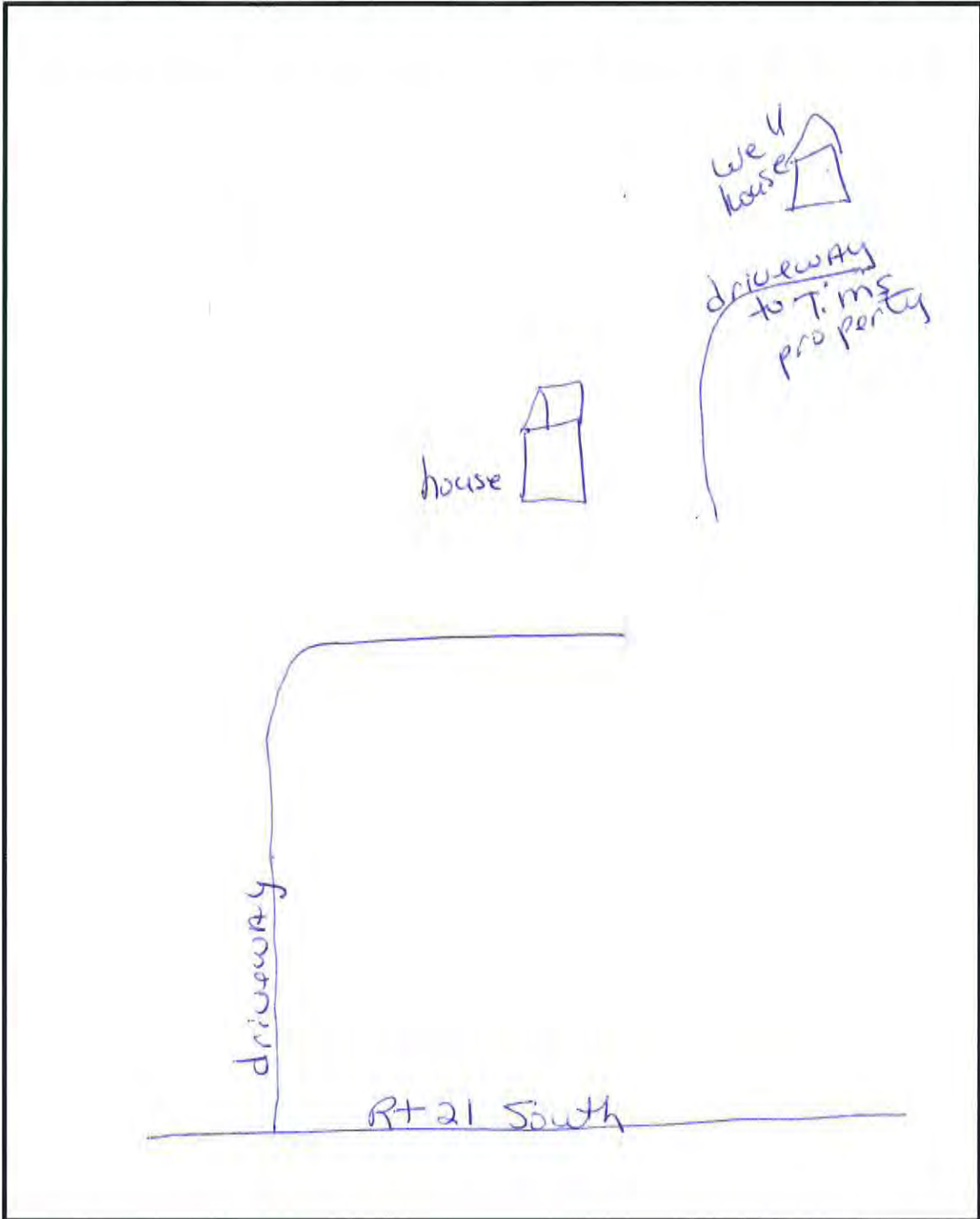
Does the water source experience seasonal fluctuation in elevation? Summer vs. winter months? During dry or drought-like conditions? _____

Please describe location of well in relation to house and/or building on the property. share well
with Timothy + Tina Mitchell, their address
is 9485 State Rt. 21
WAYLAND NY 14572

PLEASE RETURN THIS SHEET IN THE PROVIDED ENVELOPE

068.00-01-024.100

In the space below, please draw a sketch of the location of any wells on the property in relation to any structures (houses, barns, etc.), public roads, and/or other distinguishing features with approximate distances noted wherever possible.



PLEASE RETURN THIS SHEET IN THE PROVIDED ENVELOPE

Private Well Survey Questionnaire

Please fill out the following questionnaire to the best of your knowledge. If you are not sure of the answer to a question, please comment as "unknown". After completion, please return this questionnaire in the enclosed stamped envelope.

Name: Maria Buell

Address: 4792 San Carlo Ct
Naples, FL 34109-3381

Parcel ID: 081.00-01-005.000

Property Location Description: *Wagner Rd*

Do you have water well(s) on your property? If so, how many? NO as of 2016

Approximate depth of well(s)? _____

Diameter of well(s)? _____

Are you connected/provided with Municipal Water (i.e., water provided by town or private water supply company)? _____

What is water from the well(s) used for? _____

Type of well/groundwater source (i.e., bedrock well or overburden/sand-gravel well)? _____

Type of well construction (i.e., steel casing, pvc, brick/clay, or other)? _____

Date of installation of the well(s)? _____

Depth to water/groundwater within well (or depth to water encountered during drill of well)? _____

Approximate yield (gallons per minute [gpm]) of well(s)? _____

Have you ever had to drill a new well due to lowering of water table or poor well yield (if yes, indicate reason)? _____

Has the water been sampled and tested? If so, please indicate the date of the last testing. _____

What was the water tested for? _____

How would you describe your water? Cloudy (yes / no) Hard (yes / no) Soft (yes / no) Color _____

Does the water source experience seasonal fluctuation in elevation? Summer vs. winter months? During dry or drought-like conditions? _____


Please describe location of well in relation to house and/or building on the property. _____

PLEASE RETURN THIS SHEET IN THE PROVIDED ENVELOPE

081.00-01-005.000

In the space below, please draw a sketch of the location of any wells on the property in relation to any structures (houses, barns, etc.), public roads, and/or other distinguishing features with approximate distances noted wherever possible.

Sold Property in 2016



MAR 23 2017
RECEIVED

Private Well Survey Questionnaire

Please fill out the following questionnaire to the best of your knowledge. If you are not sure of the answer to a question, please comment as "unknown". After completion, please return this questionnaire in the enclosed stamped envelope.

Name: Joseph Pragle

Address: 3560 Hinkle Hollow Rd
Cohocton, NY 14826

Parcel ID: 042.00-01-039.000

Property Location Description: 3560 Henkle Hollow Rd

Do you have water well(s) on your property? If so, how many? yes 1 well

Approximate depth of well(s)? 80 FT

Diameter of well(s)? 6 inch

Are you connected/provided with Municipal Water (i.e., water provided by town or private water supply company)? NO

What is water from the well(s) used for? DRINKING, BATHING ect.

Type of well/groundwater source (i.e., bedrock well or overburden/sand-gravel well)? bed rock

Type of well construction (i.e., steel casing, pvc, brick/clay, or other)? steel casing

Date of installation of the well(s)? _____

Depth to water/groundwater within well (or depth to water encountered during drill of well)? _____

Approximate yield (gallons per minute [gpm]) of well(s)? _____

Have you ever had to drill a new well due to lowering of water table or poor well yield (if yes, indicate reason)? NO

Has the water been sampled and tested? If so, please indicate the date of the last testing. _____

What was the water tested for? _____

How would you describe your water? Cloudy (yes / no) Hard (yes / no) Soft (yes / no) Color clear

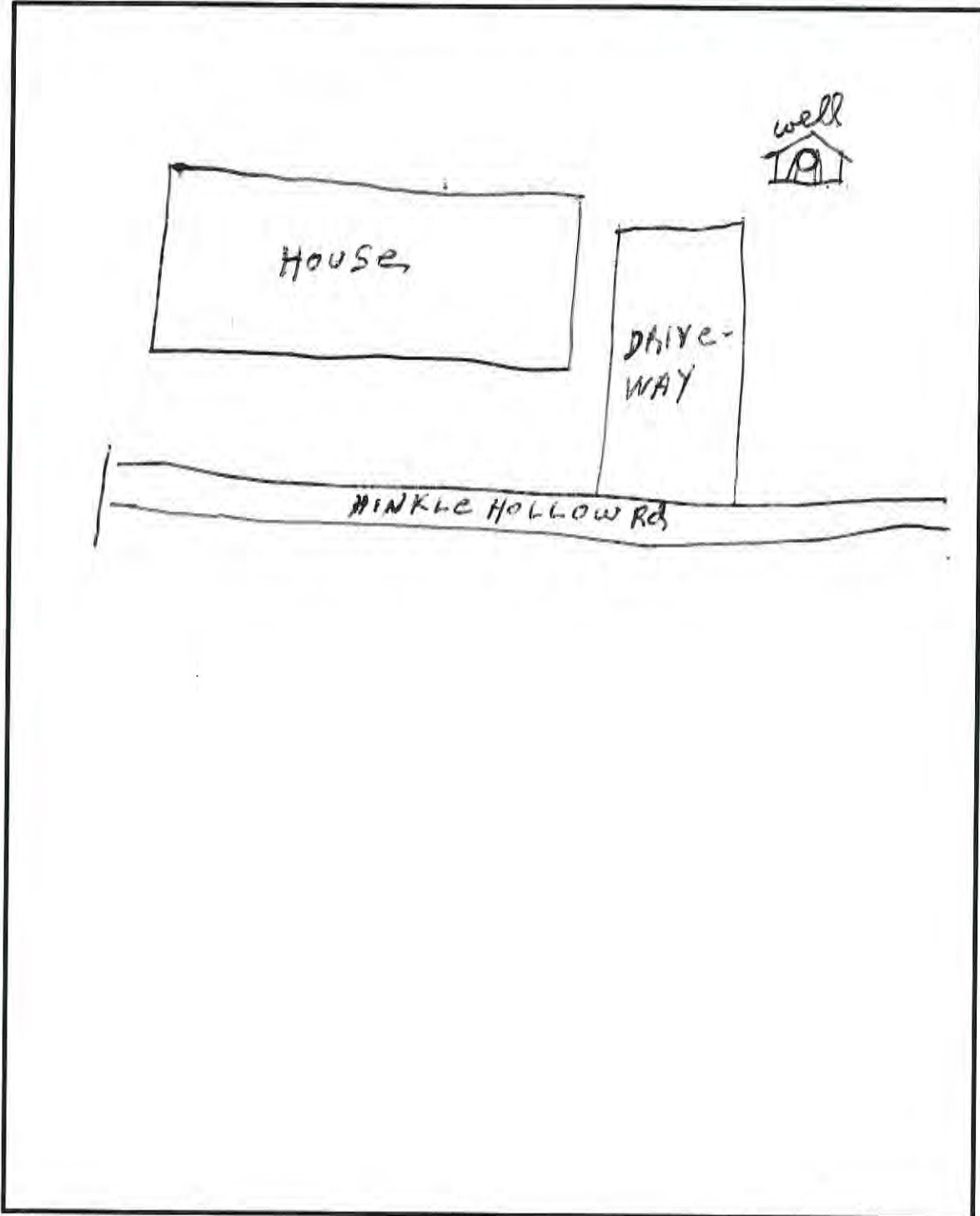
Does the water source experience seasonal fluctuation in elevation? Summer vs. winter months? During dry or drought-like conditions? NO

Please describe location of well in relation to house and/or building on the property. approximately 20 FT from house

PLEASE RETURN THIS SHEET IN THE PROVIDED ENVELOPE

042.00-01-039.000

In the space below, please draw a sketch of the location of any wells on the property in relation to any structures (houses, barns, etc.), public roads, and/or other distinguishing features with approximate distances noted wherever possible.



MAR 23 2017
RECEIVED

Private Well Survey Questionnaire

Please fill out the following questionnaire to the best of your knowledge. If you are not sure of the answer to a question, please comment as "unknown". After completion, please return this questionnaire in the enclosed stamped envelope.

Name: Jack R. Ritter
Address: 239 Pointe Vintage Dr
Rochester, NY 14626-1757
Parcel ID: 096.00-01-008.112

Property Location Description: 8870 Babcock Rd

Do you have water well(s) on your property? If so, how many? 2 (1 DRILLED & 1 ARTESIAN)

Approximate depth of well(s)? DRILLED 120' ARTESIAN NOT SURE

Diameter of well(s)? DRILLED 10" ARTESIAN UNKNOWN

Are you connected/provided with Municipal Water (i.e., water provided by town or private water supply company)? NO

What is water from the well(s) used for? KITCHEN & BATHROOM

Type of well/groundwater source (i.e., bedrock well or overburden/sand-gravel well)? BEDROCK

Type of well construction (i.e., steel casing, pvc, brick/clay, or other)? STEEL CASING

Date of installation of the well(s)? JUNE 2008

Depth to water/groundwater within well (or depth to water encountered during drill of well)? 100'

Approximate yield (gallons per minute [gpm]) of well(s)? NOT SURE

Have you ever had to drill a new well due to lowering of water table or poor well yield (if yes, indicate reason)? NO

Has the water been sampled and tested? If so, please indicate the date of the last testing. NO

What was the water tested for? _____

How would you describe your water? Cloudy (yes no) Hard (yes no) Soft (yes / no) Color _____


Does the water source experience seasonal fluctuation in elevation? Summer vs. winter months? During dry or drought-like conditions? NO FOR DRILLED, YES FOR ARTESIAN

Please describe location of well in relation to house and/or building on the property. SEE NEXT PAGE

PLEASE RETURN THIS SHEET IN THE PROVIDED ENVELOPE

096.00-01-008.112

In the space below, please draw a sketch of the location of any wells on the property in relation to any structures (houses, barns, etc.), public roads, and/or other distinguishing features with approximate distances noted wherever possible.



PLEASE RETURN THIS SHEET IN THE PROVIDED ENVELOPE

EDR

MAR 24 2017
RECEIVED

Private Well Survey Questionnaire

Please fill out the following questionnaire to the best of your knowledge. If you are not sure of the answer to a question, please comment as "unknown". After completion, please return this questionnaire in the enclosed stamped envelope.

Name: Howard Nisbet

Address: 7997 Rose Hill Rd
Hornell, NY 14843

Parcel ID: 110.00-01-028.200

Property Location Description: 7997 Rose Hill Rd

Do you have water well(s) on your property? If so, how many? One

Approximate depth of well(s)? 65' - 70'

Diameter of well(s)? _____

Are you connected/provided with Municipal Water (i.e., water provided by town or private water supply company)? No

What is water from the well(s) used for? Home Use

Type of well/groundwater source (i.e., bedrock well or overburden/sand-gravel well)? _____

Type of well construction (i.e., steel casing, pvc, brick/clay, or other)? Steel casing

Date of installation of the well(s)? UNKNOWN

Depth to water/groundwater within well (or depth to water encountered during drill of well)? 6 ±'

Approximate yield (gallons per minute [gpm]) of well(s)? UNKNOWN

Have you ever had to drill a new well due to lowering of water table or poor well yield (if yes, indicate reason)? No

Has the water been sampled and tested? If so, please indicate the date of the last testing. Yes

What was the water tested for? Safe To Use For Home Use

How would you describe your water? Cloudy (yes / no) Hard (yes / no) Soft (yes / no) Color CLEAR

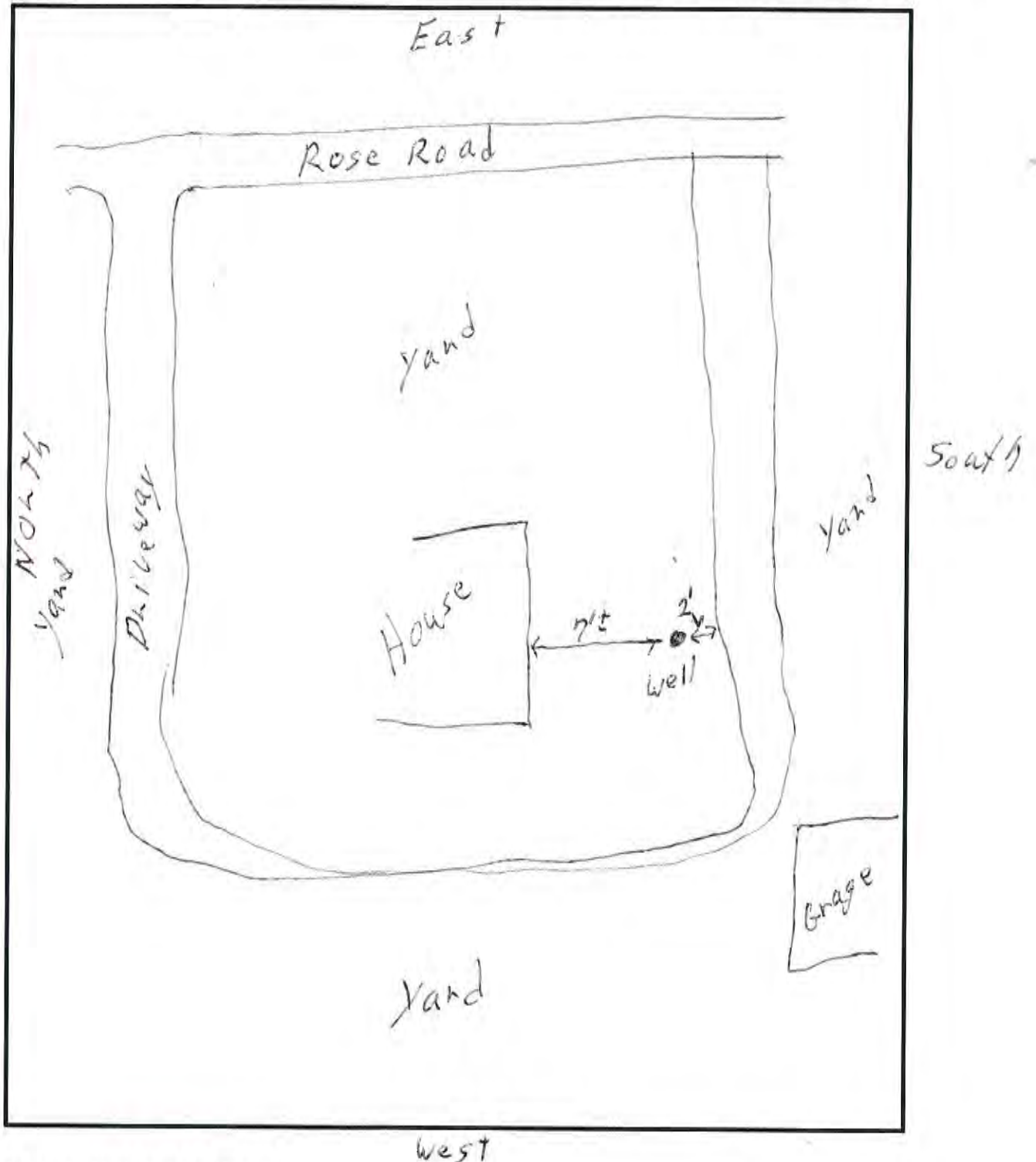
Does the water source experience seasonal fluctuation in elevation? Summer vs. winter months? During dry or drought-like conditions? No

Please describe location of well in relation to house and/or building on the property. _____

PLEASE RETURN THIS SHEET IN THE PROVIDED ENVELOPE

110.00-01-028.200

In the space below, please draw a sketch of the location of any wells on the property in relation to any structures (houses, barns, etc.), public roads, and/or other distinguishing features with approximate distances noted wherever possible.



PLEASE RETURN THIS SHEET IN THE PROVIDED ENVELOPE

EDR
MAR 24 2017
RECEIVED

Private Well Survey Questionnaire

Please fill out the following questionnaire to the best of your knowledge. If you are not sure of the answer to a question, please comment as "unknown". After completion, please return this questionnaire in the enclosed stamped envelope.

Name: Howard Nisbet, Jr.

Address: 7997 Rose Rd
Hornell, NY 14843

Parcel ID: 110.00-01-027.100

Property Location Description: Tuttle Rd

Do you have water well(s) on your property? If so, how many? No wells on Buildings on This Parcel

Approximate depth of well(s)? _____

Diameter of well(s)? _____

Are you connected/provided with Municipal Water (i.e., water provided by town or private water supply company)? _____

What is water from the well(s) used for? _____

Type of well/groundwater source (i.e., bedrock well or overburden/sand-gravel well)? _____

Type of well construction (i.e., steel casing, pvc, brick/clay, or other)? _____

Date of installation of the well(s)? _____

Depth to water/groundwater within well (or depth to water encountered during drill of well)? _____

Approximate yield (gallons per minute [gpm]) of well(s)? _____

Have you ever had to drill a new well due to lowering of water table or poor well yield (if yes, indicate reason)? _____

Has the water been sampled and tested? If so, please indicate the date of the last testing. _____

What was the water tested for? _____

How would you describe your water? Cloudy (yes / no) Hard (yes / no) Soft (yes / no) Color _____

Does the water source experience seasonal fluctuation in elevation? Summer vs. winter months? During dry or drought-like conditions? _____

Please describe location of well in relation to house and/or building on the property. _____

MAR 24 2017
RECEIVED

Private Well Survey Questionnaire

Please fill out the following questionnaire to the best of your knowledge. If you are not sure of the answer to a question, please comment as "unknown". After completion, please return this questionnaire in the enclosed stamped envelope.

Name: Bette L. Akins
Address: 9006 State Route 21
Cohocton, NY 14826-9795
Parcel ID: 096.02-01-002.100

Property Location Description: 9006 St Rt 21

Do you have water well(s) on your property? If so, how many? 1

Approximate depth of well(s)? 80 ft.

Diameter of well(s)? 8" ?

Are you connected/provided with Municipal Water (i.e., water provided by town or private water supply company)? No

What is water from the well(s) used for? drinking, wash, cooking

Type of well/groundwater source (i.e., bedrock well or overburden/sand-gravel well)? _____

Type of well construction (i.e., steel casing, pvc, brick/clay, or other)? steel casing + rock

Date of installation of the well(s)? 1946

Depth to water/groundwater within well (or depth to water encountered during drill of well)? 75 ft

Approximate yield (gallons per minute [gpm]) of well(s)? Not sure

Have you ever had to drill a new well due to lowering of water table or poor well yield (if yes, indicate reason)? No

Has the water been sampled and tested? If so, please indicate the date of the last testing. Not Sure

What was the water tested for? Not sure

How would you describe your water? Cloudy (yes / no) Hard (yes / no) Soft (yes / no) Color Clear

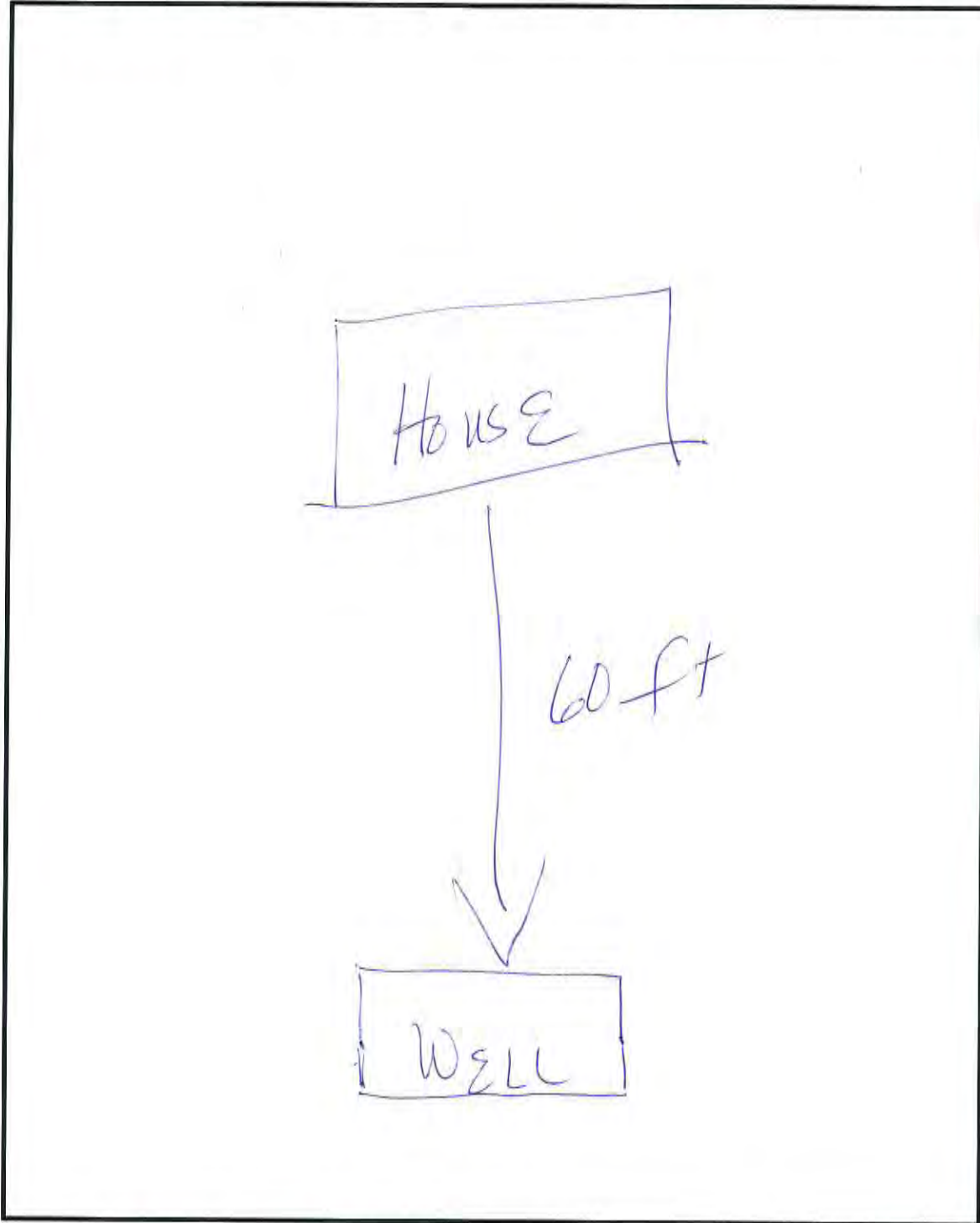
Does the water source experience seasonal fluctuation in elevation? Summer vs. winter months? During dry or drought-like conditions? No

Please describe location of well in relation to house and/or building on the property. 60 ft from house

PLEASE RETURN THIS SHEET IN THE PROVIDED ENVELOPE

096.02-01-002.100

In the space below, please draw a sketch of the location of any wells on the property in relation to any structures (houses, barns, etc.), public roads, and/or other distinguishing features with approximate distances noted wherever possible.



PLEASE RETURN THIS SHEET IN THE PROVIDED ENVELOPE

EDR

MAR 24 2017
RECEIVED

Private Well Survey Questionnaire

Please fill out the following questionnaire to the best of your knowledge. If you are not sure of the answer to a question, please comment as "unknown". After completion, please return this questionnaire in the enclosed stamped envelope.

Name: Thomas Simons

Address: 10997 Beals Rd
Cohocton, NY 14826-9727

Parcel ID: 082.00-01-011.000

Property Location Description: 3140 Brown Hill Rd

Do you have water well(s) on your property? If so, how many? 1

Approximate depth of well(s)? 70 feet

Diameter of well(s)? 8"

Are you connected/provided with Municipal Water (i.e., water provided by town or private water supply company)? NO

What is water from the well(s) used for? Pot. drinking

Type of well/groundwater source (i.e., bedrock well or overburden/sand-gravel well)? clay

Type of well construction (i.e., steel casing, pvc, brick/clay, or other)?

Date of installation of the well(s)? 2013

Depth to water/groundwater within well (or depth to water encountered during drill of well)?

Approximate yield (gallons per minute [gpm]) of well(s)? well full all kind of water

Have you ever had to drill a new well due to lowering of water table or poor well yield (if yes, indicate reason)? NO.

Has the water been sampled and tested? If so, please indicate the date of the last testing. —

What was the water tested for? —

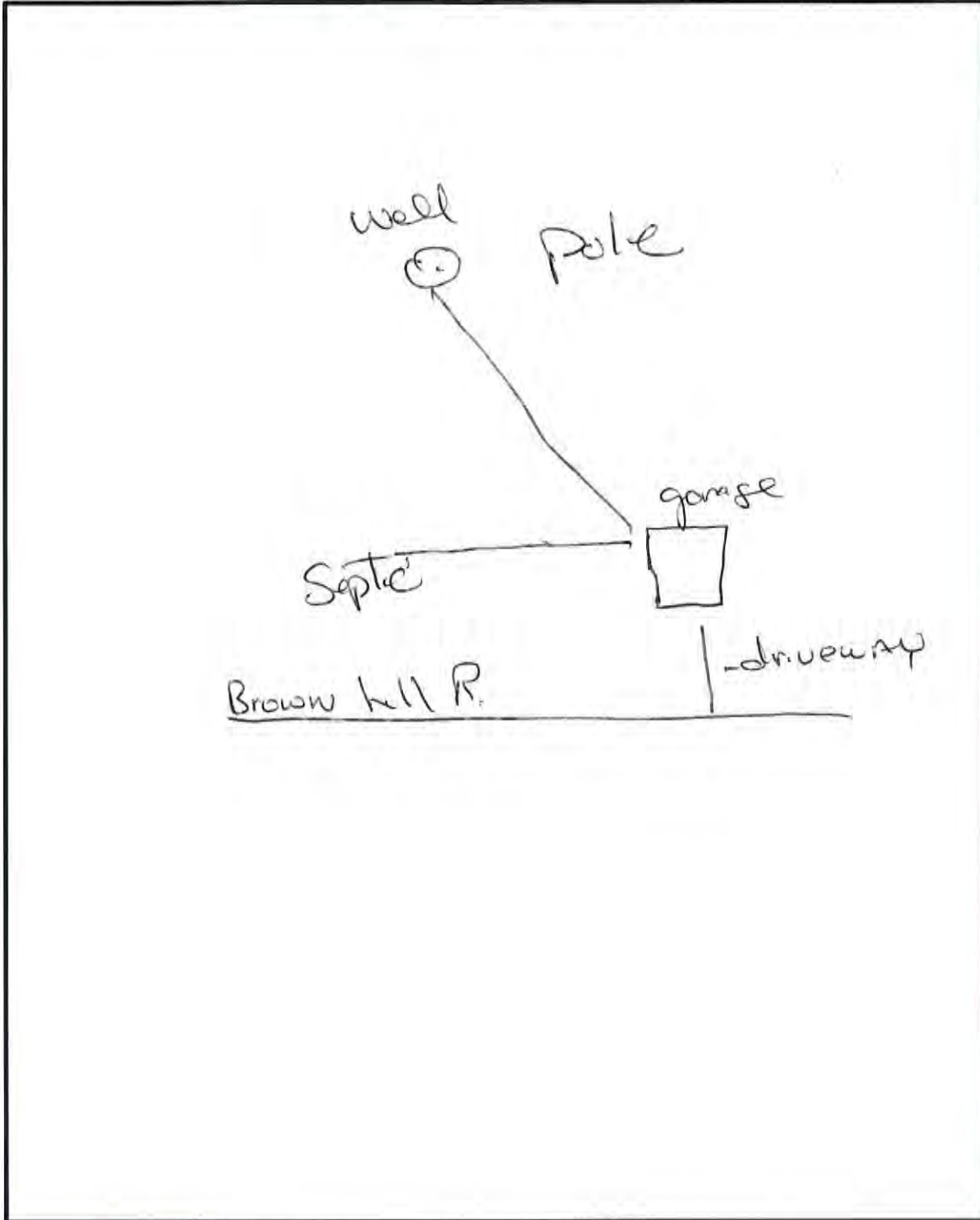
How would you describe your water? Cloudy (yes / no) Hard (yes / no) Soft (yes / no) Color clear

Does the water source experience seasonal fluctuation in elevation? Summer vs. winter months? During dry or drought-like conditions? NO Top of casing

PLEASE RETURN THIS SHEET IN THE PROVIDED ENVELOPE

082.00-01-011.000

In the space below, please draw a sketch of the location of any wells on the property in relation to any structures (houses, barns, etc.), public roads, and/or other distinguishing features with approximate distances noted wherever possible.



Private Well Survey Questionnaire

Please fill out the following questionnaire to the best of your knowledge. If you are not sure of the answer to a question, please comment as "unknown". After completion, please return this questionnaire in the enclosed stamped envelope.

Name: New York Land Development C
Address: 360 N Long Beach Rd
Rockville Centre, NY 11570-3120
Parcel ID: 069.00-01-010.000

Property Location Description: Off Potter Hill Rd

Do you have water well(s) on your property? If so, how many? NO

Approximate depth of well(s)? N/A

Diameter of well(s)? N/A

Are you connected/provided with Municipal Water (i.e., water provided by town or private water supply company)? NO

What is water from the well(s) used for? N/A

Type of well/groundwater source (i.e., bedrock well or overburden/sand-gravel well)? N/A

Type of well construction (i.e., steel casing, pvc, brick/clay, or other)? N/A

Date of installation of the well(s)? N/A

Depth to water/groundwater within well (or depth to water encountered during drill of well)? N/A

Approximate yield (gallons per minute [gpm]) of well(s)? N/A

Have you ever had to drill a new well due to lowering of water table or poor well yield (if yes, indicate reason)? NO

Has the water been sampled and tested? If so, please indicate the date of the last testing. N/A

What was the water tested for? _____

How would you describe your water? Cloudy (yes / no) Hard (yes / no) Soft (yes / no) Color N/A

Does the water source experience seasonal fluctuation in elevation? Summer vs. winter months? During dry or drought-like conditions? N/A

Please describe location of well in relation to house and/or building on the property. N/A

MAR 24 2017
RECEIVED

Private Well Survey Questionnaire

Please fill out the following questionnaire to the best of your knowledge. If you are not sure of the answer to a question, please comment as "unknown". After completion, please return this questionnaire in the enclosed stamped envelope.

Name: Maura Bianco
Address: 360 N Long Beach Rd
Rockville Centre, NY 11570-3120
Parcel ID: 055.00-01-010.300

Property Location Description: Jones Rd Ext

Do you have water well(s) on your property? If so, how many? NO

Approximate depth of well(s)? N/A

Diameter of well(s)? N/A

Are you connected/provided with Municipal Water (i.e., water provided by town or private water supply company)? NO

What is water from the well(s) used for? N/A

Type of well/groundwater source (i.e., bedrock well or overburden/sand-gravel well)? N/A

Type of well construction (i.e., steel casing, pvc, brick/clay, or other)? N/A

Date of installation of the well(s)? N/A

Depth to water/groundwater within well (or depth to water encountered during drill of well)? N/A

Approximate yield (gallons per minute [gpm]) of well(s)? N/A

Have you ever had to drill a new well due to lowering of water table or poor well yield (if yes, indicate reason)? NO

Has the water been sampled and tested? If so, please indicate the date of the last testing. N/A

What was the water tested for? N/A

How would you describe your water? Cloudy (yes / no) Hard (yes / no) Soft (yes / no) Color N/A

Does the water source experience seasonal fluctuation in elevation? Summer vs. winter months? During dry or drought-like conditions? N/A

MAR 27 2017
RECEIVED

Private Well Survey Questionnaire

Please fill out the following questionnaire to the best of your knowledge. If you are not sure of the answer to a question, please comment as "unknown". After completion, please return this questionnaire in the enclosed stamped envelope.

Name: John E. Van Niel
Address: 311 Rogers Pkwy
Rochester, NY 14617-4733
Parcel ID: 082.00-03-015.100

Property Location Description: 2852 Davis Rd

Do you have water well(s) on your property? If so, how many? 2 (only 1 in use)

Approximate depth of well(s)? 120 FEET (IN USE), OTHER UNKNOWN.

Diameter of well(s)? GUESSING 9 OR 10 INCHES

Are you connected/provided with Municipal Water (i.e., water provided by town or private water supply company)? NO

What is water from the well(s) used for? DRINKING, FLUSHING.

Type of well/groundwater source (i.e., bedrock well or overburden/sand-gravel well)? UNKNOWN

Type of well construction (i.e., steel casing, pvc, brick/clay, or other)? STEEL CASING.

Date of installation of the well(s)? BEFORE 1976.

Depth to water/groundwater within well (or depth to water encountered during drill of well)? UNKNOWN.

Approximate yield (gallons per minute [gpm]) of well(s)? UNKNOWN.

Have you ever had to drill a new well due to lowering of water table or poor well yield (if yes, indicate reason)? NO

Has the water been sampled and tested? If so, please indicate the date of the last testing. NO

What was the water tested for? _____

How would you describe your water? Cloudy (yes / no) Hard (yes / no) Soft (yes / no) Color CLEAR

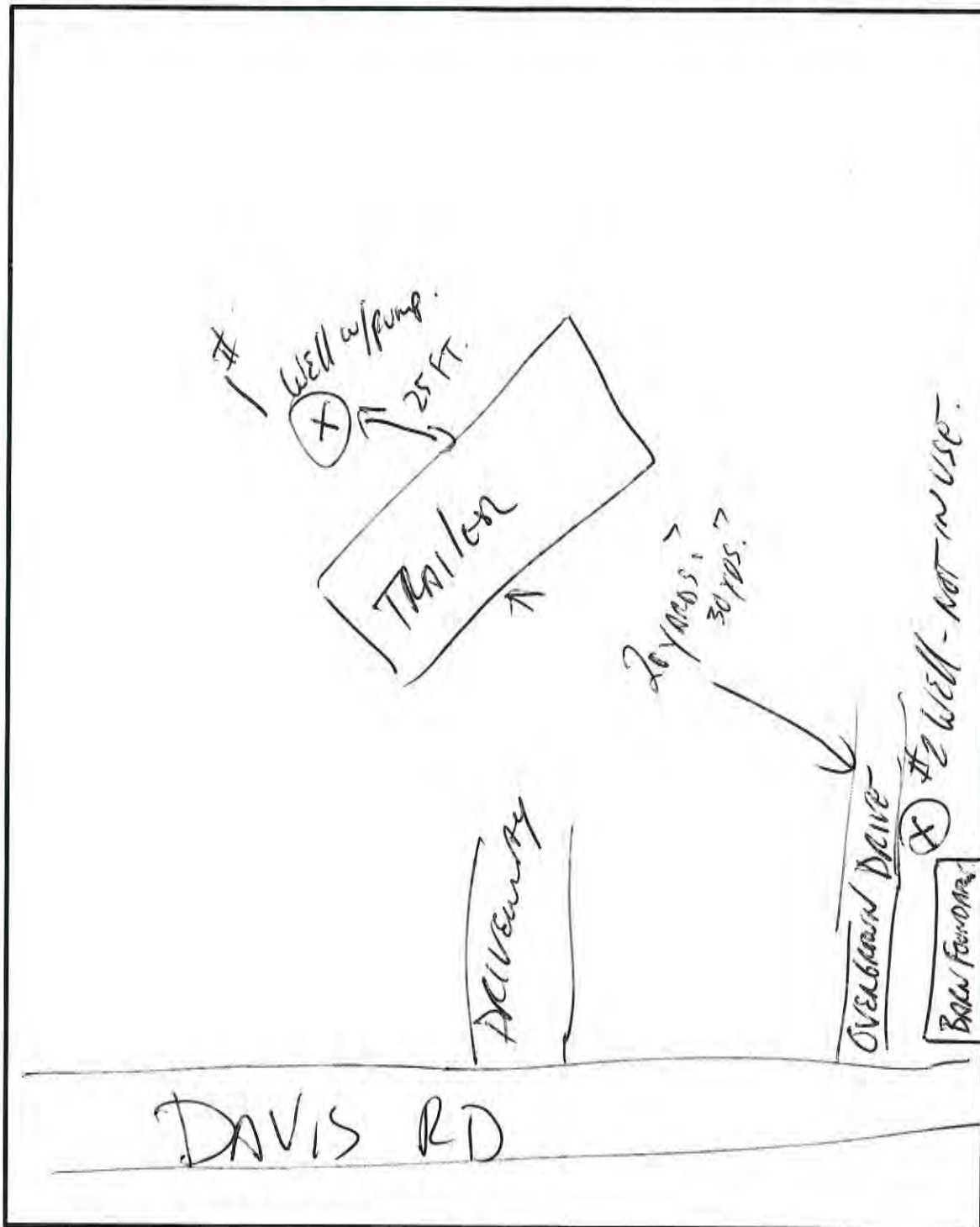
Does the water source experience seasonal fluctuation in elevation? Summer vs. winter months? During dry or drought-like conditions? NO

Please describe location of well in relation to house and/or building on the property. 1. IN USE WELL IS 25 FEET EAST OF TRAILER DOOR. 2. NOT IN USE. 20 YDS WEST OF TRAILER, E OF FALLEN DOWN BARN.

PLEASE RETURN THIS SHEET IN THE PROVIDED ENVELOPE

082.00-03-015.100

In the space below, please draw a sketch of the location of any wells on the property in relation to any structures (houses, barns, etc.), public roads, and/or other distinguishing features with approximate distances noted wherever possible.



PLEASE RETURN THIS SHEET IN THE PROVIDED ENVELOPE

EDR

MAR 27 2017
RECEIVED

Private Well Survey Questionnaire

Please fill out the following questionnaire to the best of your knowledge. If you are not sure of the answer to a question, please comment as "unknown". After completion, please return this questionnaire in the enclosed stamped envelope.

Name: Matt Briggs

Address: 9612 Pond Dr
Arkport, NY 14807-9325

Parcel ID: 096.00-01-006.000

Property Location Description: Babcock Rd

Do you have water well(s) on your property? If so, how many? NONE

Approximate depth of well(s)? -

Diameter of well(s)? -

Are you connected/provided with Municipal Water (i.e., water provided by town or private water supply company)? NO

What is water from the well(s) used for? -

Type of well/groundwater source (i.e., bedrock well or overburden/sand-gravel well)? -

Type of well construction (i.e., steel casing, pvc, brick/clay, or other)? -

Date of installation of the well(s)? -

Depth to water/groundwater within well (or depth to water encountered during drill of well)? -

Approximate yield (gallons per minute [gpm]) of well(s)? -

Have you ever had to drill a new well due to lowering of water table or poor well yield (if yes, indicate reason)? -

Has the water been sampled and tested? If so, please indicate the date of the last testing. -

What was the water tested for? -

How would you describe your water? Cloudy (yes / no) Hard (yes / no) Soft (yes / no) Color -

Does the water source experience seasonal fluctuation in elevation? Summer vs. winter months? During dry or drought-like conditions? -

Please describe location of well in relation to house and/or building on the property. -

PLEASE RETURN THIS SHEET IN THE PROVIDED ENVELOPE

EDR
MAR 27 2017
RECEIVED

Private Well Survey Questionnaire

Please fill out the following questionnaire to the best of your knowledge. If you are not sure of the answer to a question, please comment as "unknown". After completion, please return this questionnaire in the enclosed stamped envelope.

Name: David Wayne Keeney

Address: 3435 Avery Rd
Avoca, NY 14809

Parcel ID: 111.00-01-019.220

Property Location Description: 3435 Avery Rd

Do you have water well(s) on your property? If so, how many? yes 1

Approximate depth of well(s)? 183 FT

Diameter of well(s)? 8 inch

Are you connected/provided with Municipal Water (i.e., water provided by town or private water supply company)? NO

What is water from the well(s) used for? Daily life

Type of well/groundwater source (i.e., bedrock well or overburden/sand-gravel well)? bedrock

Type of well construction (i.e., steel casing, pvc, brick/clay, or other)? steel

Date of installation of the well(s)? Sept 1996

Depth to water/groundwater within well (or depth to water encountered during drill of well)? 50 FT

Approximate yield (gallons per minute [gpm]) of well(s)? 38

Have you ever had to drill a new well due to lowering of water table or poor well yield (if yes, indicate reason)? NO

Has the water been sampled and tested? If so, please indicate the date of the last testing. yes 1996

What was the water tested for? consumption daily use

How would you describe your water? Cloudy (yes no) Hard (yes no) Soft (yes no) Color clear 2010
Excellent Drinking

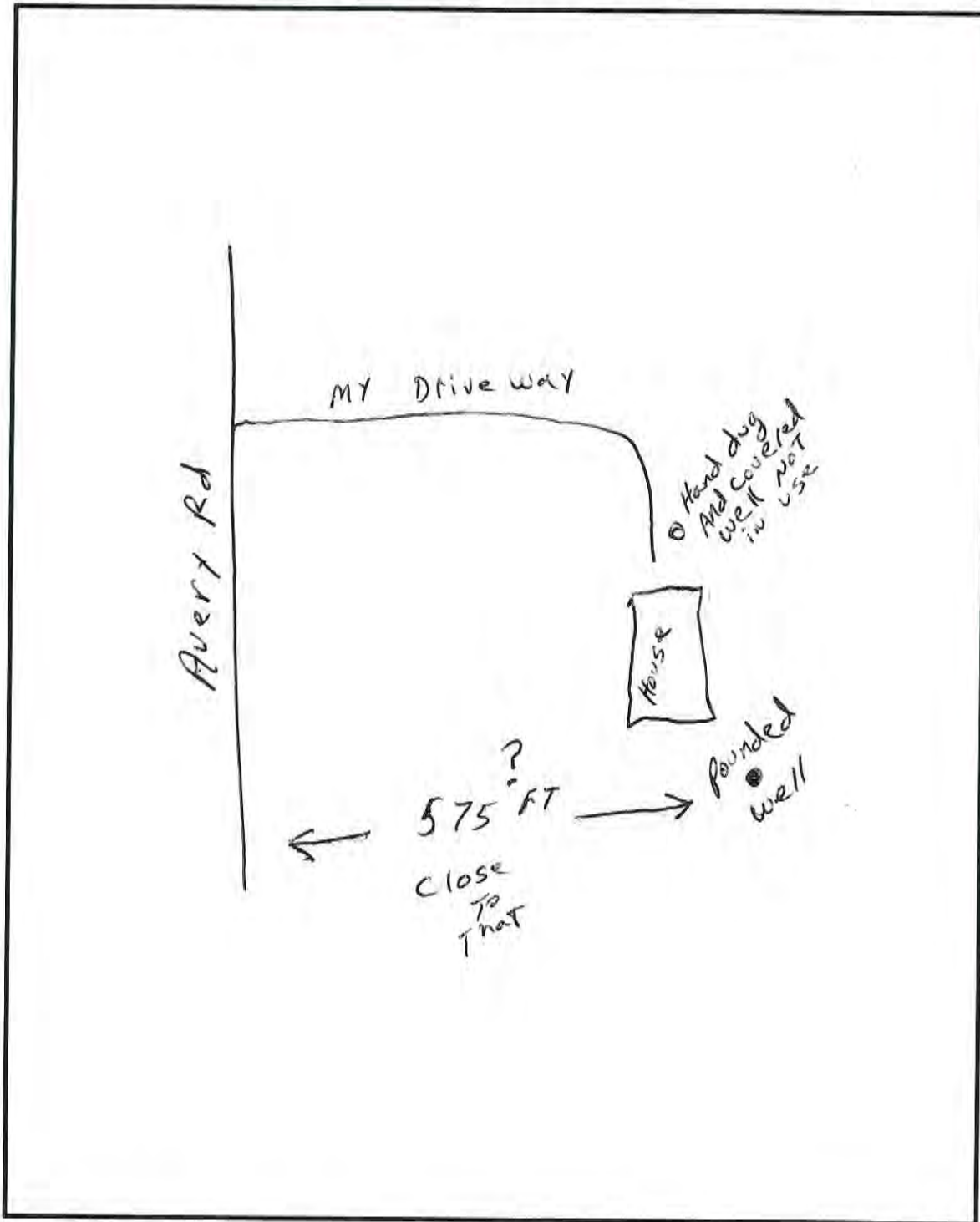
Does the water source experience seasonal fluctuation in elevation? Summer vs. winter months? During dry or drought-like conditions? NO

Please describe location of well in relation to house and/or building on the property. 30 FT NE From House

PLEASE RETURN THIS SHEET IN THE PROVIDED ENVELOPE

111.00-01-019.220

In the space below, please draw a sketch of the location of any wells on the property in relation to any structures (houses, barns, etc.), public roads, and/or other distinguishing features with approximate distances noted wherever possible.



PLEASE RETURN THIS SHEET IN THE PROVIDED ENVELOPE

EDR

MAR 27 2017
RECEIVED

Private Well Survey Questionnaire

Please fill out the following questionnaire to the best of your knowledge. If you are not sure of the answer to a question, please comment as "unknown". After completion, please return this questionnaire in the enclosed stamped envelope.

Name: Shad R. MacNaughton

Address: 3021 Davis Rd
Hornell, NY 14843-9494

Parcel ID: 096.00-01-034.000

Property Location Description: Co Rd 55

Do you have water well(s) on your property? If so, how many? No

Approximate depth of well(s)? _____

Diameter of well(s)? _____

Are you connected/provided with Municipal Water (i.e., water provided by town or private water supply company)? _____

What is water from the well(s) used for? _____

Type of well/groundwater source (i.e., bedrock well or overburden/sand-gravel well)? _____

Type of well construction (i.e., steel casing, pvc, brick/clay, or other)? _____

Date of installation of the well(s)? _____

Depth to water/groundwater within well (or depth to water encountered during drill of well)? _____

Approximate yield (gallons per minute [gpm]) of well(s)? _____

Have you ever had to drill a new well due to lowering of water table or poor well yield (if yes, indicate reason)? _____

Has the water been sampled and tested? If so, please indicate the date of the last testing. _____

What was the water tested for? _____

How would you describe your water? Cloudy (yes / no) Hard (yes / no) Soft (yes / no) Color _____

Does the water source experience seasonal fluctuation in elevation? Summer vs. winter months? During dry or drought-like conditions? _____

EDR

MAR 27 2017

RECEIVED

Private Well Survey Questionnaire

Please fill out the following questionnaire to the best of your knowledge. If you are not sure of the answer to a question, please comment as "unknown". After completion, please return this questionnaire in the enclosed stamped envelope.

Name: Mark Orgar

Address: 2481 Co Rd 54

Hornell, NY 14843

Parcel ID: 109.00-01-025.000

Property Location Description: 2481 Co Rd 54 + 2501 Co. Rd. 54

Do you have water well(s) on your property? If so, how many? 2

Approximate depth of well(s)? unknown

Diameter of well(s)? unknown

Are you connected/provided with Municipal Water (i.e., water provided by town or private water supply company)? no

What is water from the well(s) used for? household + drinking

Type of well/groundwater source (i.e., bedrock well or overburden/sand-gravel well)? unknown

Type of well construction (i.e., steel casing, pvc, brick/clay, or other)? unknown

Date of installation of the well(s)? unknown

Depth to water/groundwater within well (or depth to water encountered during drill of well)? unknown

Approximate yield (gallons per minute [gpm]) of well(s)? unknown

Have you ever had to drill a new well due to lowering of water table or poor well yield (if yes, indicate reason)? no

Has the water been sampled and tested? If so, please indicate the date of the last testing.

What was the water tested for?

How would you describe your water? Cloudy (yes / no) Hard (yes / no) Soft (yes / no) Color

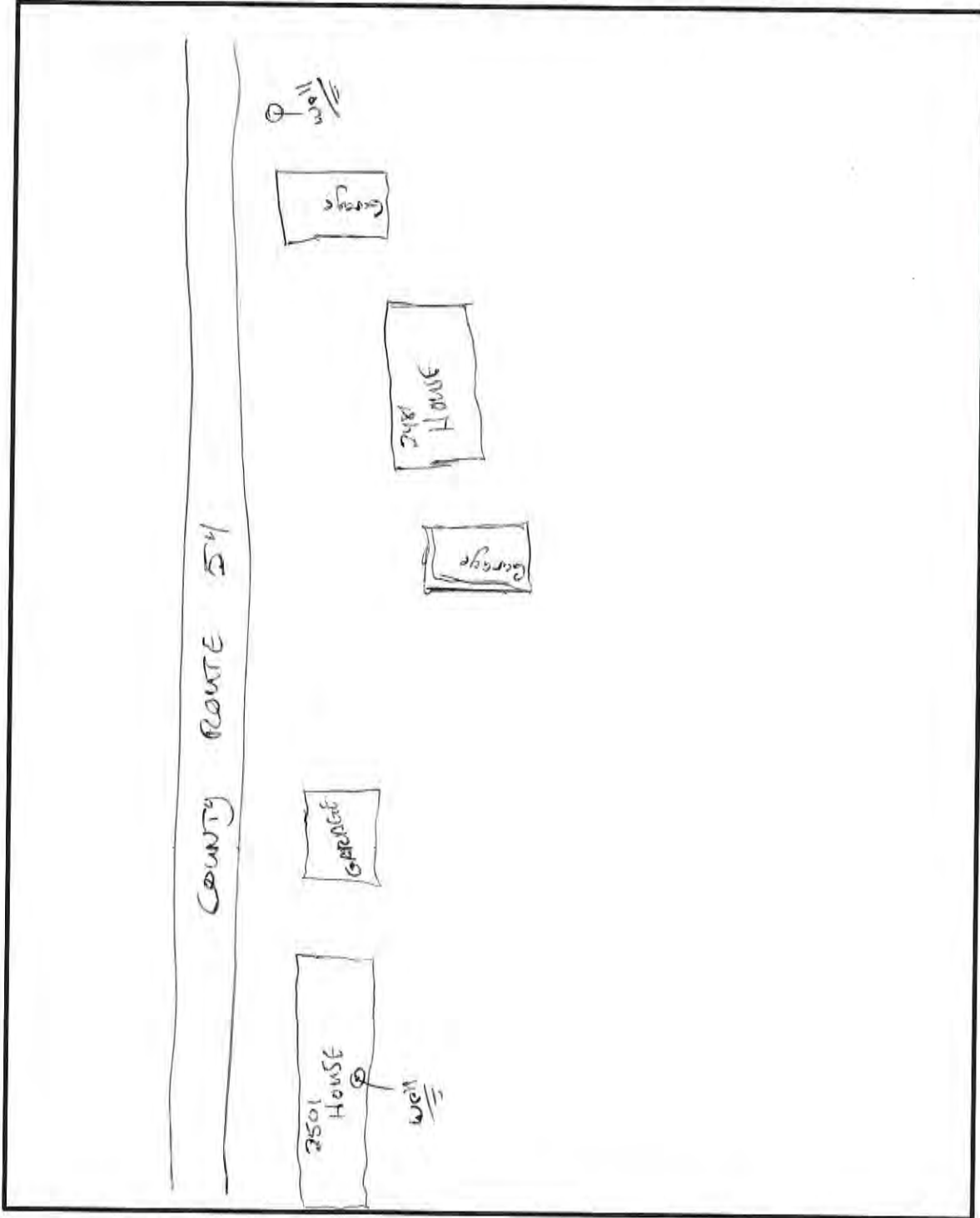
Does the water source experience seasonal fluctuation in elevation? Summer vs. winter months? During dry or drought-like conditions? somewhat, mild

Please describe location of well in relation to house and/or building on the property. within 100'

PLEASE RETURN THIS SHEET IN THE PROVIDED ENVELOPE

109.00-01-025.000

In the space below, please draw a sketch of the location of any wells on the property in relation to any structures (houses, barns, etc.), public roads, and/or other distinguishing features with approximate distances noted wherever possible.



MAR 27 2017
RECEIVED

Private Well Survey Questionnaire

Please fill out the following questionnaire to the best of your knowledge. If you are not sure of the answer to a question, please comment as "unknown". After completion, please return this questionnaire in the enclosed stamped envelope.

Name: Paul Steffen
Address: 7841 Tuttle Rd
Hornell, NY 14843-9267
Parcel ID: 124.00-01-004.000

Property Location Description: 7841 Tuttle Rd

Do you have water well(s) on your property? If so, how many? Yes one

Approximate depth of well(s)? 95'

Diameter of well(s)? 6"

Are you connected/provided with Municipal Water (i.e., water provided by town or private water supply company)? No

What is water from the well(s) used for? everything (household)

Type of well/groundwater source (i.e., bedrock well or overburden/sand-gravel well)? bedrock

Type of well construction (i.e., steel casing, pvc, brick/clay, or other)? steel casing

Date of installation of the well(s)? 1950

Depth to water/groundwater within well (or depth to water encountered during drill of well)? 95'

Approximate yield (gallons per minute [gpm]) of well(s)? Artesian; ~~200~~

Have you ever had to drill a new well due to lowering of water table or poor well yield (if yes, indicate reason)? No

Has the water been sampled and tested? If so, please indicate the date of the last testing. _____

What was the water tested for? _____

How would you describe your water? Cloudy (yes / no) Hard (yes / no) Soft (yes / no) Color _____

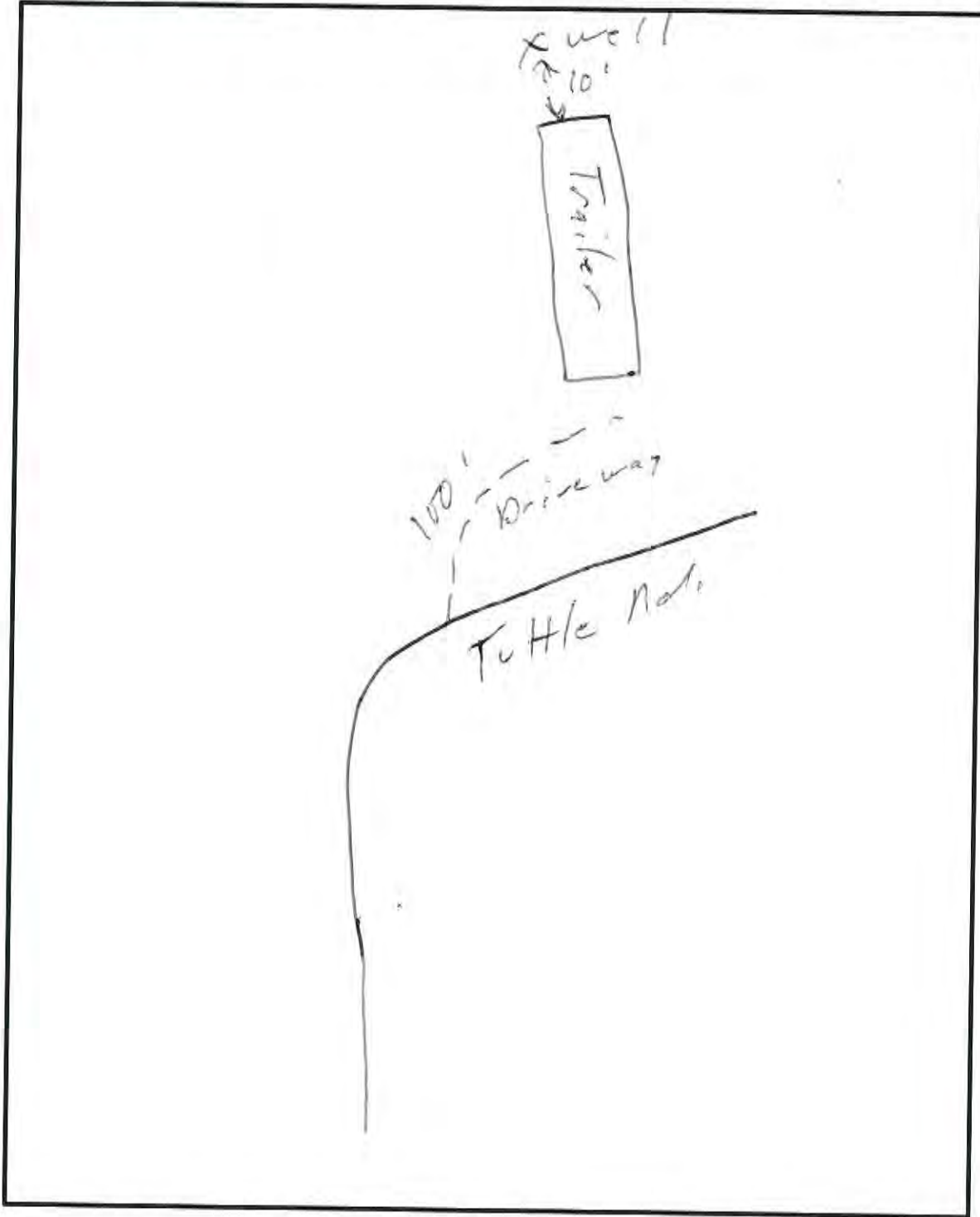
Does the water source experience seasonal fluctuation in elevation? Summer vs. winter months? During dry or drought-like conditions? No

Please describe location of well in relation to house and/or building on the property. North end of trailer

PLEASE RETURN THIS SHEET IN THE PROVIDED ENVELOPE

124.00-01-004.000

In the space below, please draw a sketch of the location of any wells on the property in relation to any structures (houses, barns, etc.), public roads, and/or other distinguishing features with approximate distances noted wherever possible.



MAR 27 2017
RECEIVED

Private Well Survey Questionnaire

Please fill out the following questionnaire to the best of your knowledge. If you are not sure of the answer to a question, please comment as "unknown". After completion, please return this questionnaire in the enclosed stamped envelope.

Name: Daneen Wassink
Address: 313 Seneca Rd
Hornell, NY 14843-1014
Parcel ID: 123.00-01-040.100

Property Location Description: *Gulf Rd*

(one on 123.00-01-015.100 parcel)

Do you have water well(s) on your property? If so, how many? *Not this parcel.*

Approximate depth of well(s)? _____

Diameter of well(s)? _____

Are you connected/provided with Municipal Water (i.e., water provided by town or private water supply company)? _____

What is water from the well(s) used for? _____

Type of well/groundwater source (i.e., bedrock well or overburden/sand-gravel well)? _____

Type of well construction (i.e., steel casing, pvc, brick/clay, or other)? _____

Date of installation of the well(s)? _____

Depth to water/groundwater within well (or depth to water encountered during drill of well)? _____

Approximate yield (gallons per minute [gpm]) of well(s)? _____

Have you ever had to drill a new well due to lowering of water table or poor well yield (if yes, indicate reason)? _____

Has the water been sampled and tested? If so, please indicate the date of the last testing. _____

What was the water tested for? _____

How would you describe your water? Cloudy (yes / no) Hard (yes / no) Soft (yes / no) Color _____

Does the water source experience seasonal fluctuation in elevation? Summer vs. winter months? During dry or drought-like conditions? _____

Please describe location of well in relation to house and/or building on the property. _____

MAR 27 2017
RECEIVED**Private Well Survey Questionnaire**

Please fill out the following questionnaire to the best of your knowledge. If you are not sure of the answer to a question, please comment as "unknown". After completion, please return this questionnaire in the enclosed stamped envelope.

Name: Daneen Wassink

Address: 313 Seneca Rd

Hornell, NY 14843-1014

Parcel ID: 123.00-01-015.100

Property Location Description: 2350 Bardeen Rd

Do you have water well(s) on your property? If so, how many? yes: oneApproximate depth of well(s)? Have been told it is 250-300 feet, but unsure.Diameter of well(s)? 6" or 8" pipeAre you connected/provided with Municipal Water (i.e., water provided by town or private water supply company)? noWhat is water from the well(s) used for? drinking, washing items, livestock, bathroom, etc.Type of well/groundwater source (i.e., bedrock well or overburden/sand-gravel well)? unknownType of well construction (i.e., steel casing, pvc, brick/clay, or other)? unknown - steel casing maybeDate of installation of the well(s)? unknown, definitely before 1992; probably in the 1950's - don't really know - maybe even before then.Depth to water/groundwater within well (or depth to water encountered during drill of well)? unknownApproximate yield (gallons per minute [gpm]) of well(s)? unknownHave you ever had to drill a new well due to lowering of water table or poor well yield (if yes, indicate reason)? noHas the water been sampled and tested? If so, please indicate the date of the last testing. unknown

What was the water tested for? _____

How would you describe your water? Cloudy (yes / no) Hard (yes / no) Soft (yes / no) Color whitish
Sulphur-ishDoes the water source experience seasonal fluctuation in elevation? Summer vs. winter months? During dry or drought-like conditions? unknown. We've never noticed it - it has always supplied what we needed.

Please describe location of well in relation to house and/or building on the property. _____

About 50 yds from SE corner of barn - diagonally. Not very far east of the silo base.

PLEASE RETURN THIS SHEET IN THE PROVIDED ENVELOPE

123.00-01-015.100

In the space below, please draw a sketch of the location of any wells on the property in relation to any structures (houses, barns, etc.), public roads, and/or other distinguishing features with approximate distances noted wherever possible.

See answer to previous answer. Also, it is in a pump house, which is inside the electric fenced-in area. Sorry, I felt this explanation would be better than a sketch.

PLEASE RETURN THIS SHEET IN THE PROVIDED ENVELOPE **EDR**

MAR 27 2017

RECEIVED

Private Well Survey Questionnaire

Please fill out the following questionnaire to the best of your knowledge. If you are not sure of the answer to a question, please comment as "unknown". After completion, please return this questionnaire in the enclosed stamped envelope.

Name: Daneen Wassink

Address: 313 Seneca Rd
Hornell, NY 14843-1014

Parcel ID: 123.00-01-017.110

Property Location Description: Co Rd 70A

(One on 123.00-01-015.100 parcel.)

Do you have water well(s) on your property? If so, how many? no-not this parcel.

Approximate depth of well(s)? _____

Diameter of well(s)? _____

Are you connected/provided with Municipal Water (i.e., water provided by town or private water supply company)? _____

What is water from the well(s) used for? _____

Type of well/groundwater source (i.e., bedrock well or overburden/sand-gravel well)? _____

Type of well construction (i.e., steel casing, pvc, brick/clay, or other)? _____

Date of installation of the well(s)? _____

Depth to water/groundwater within well (or depth to water encountered during drill of well)? _____

Approximate yield (gallons per minute [gpm]) of well(s)? _____

Have you ever had to drill a new well due to lowering of water table or poor well yield (if yes, indicate reason)? _____

Has the water been sampled and tested? If so, please indicate the date of the last testing. _____

What was the water tested for? _____

How would you describe your water? Cloudy (yes / no) Hard (yes / no) Soft (yes / no) Color _____

Does the water source experience seasonal fluctuation in elevation? Summer vs. winter months? During dry or drought-like conditions? _____

MAR 27 2017
RECEIVED

Private Well Survey Questionnaire

Please fill out the following questionnaire to the best of your knowledge. If you are not sure of the answer to a question, please comment as "unknown". After completion, please return this questionnaire in the enclosed stamped envelope.

Name: Daneen Wassink
Address: 313 Seneca Rd
Hornell, NY 14843-1014
Parcel ID: 123.00-01-020.000

Property Location Description: Co Rd 70A

(One on 123.00-01-015.100 parcel)

Do you have water well(s) on your property? If so, how many? NO - not this parcel.

Approximate depth of well(s)? _____

Diameter of well(s)? _____

Are you connected/provided with Municipal Water (i.e., water provided by town or private water supply company)? _____

What is water from the well(s) used for? _____

Type of well/groundwater source (i.e., bedrock well or overburden/sand-gravel well)? _____

Type of well construction (i.e., steel casing, pvc, brick/clay, or other)? _____

Date of installation of the well(s)? _____

Depth to water/groundwater within well (or depth to water encountered during drill of well)? _____

Approximate yield (gallons per minute [gpm]) of well(s)? _____

Have you ever had to drill a new well due to lowering of water table or poor well yield (if yes, indicate reason)? _____

Has the water been sampled and tested? If so, please indicate the date of the last testing. _____

What was the water tested for? _____

How would you describe your water? Cloudy (yes / no) Hard (yes / no) Soft (yes / no) Color _____

Does the water source experience seasonal fluctuation in elevation? Summer vs. winter months? During dry or drought-like conditions? _____

Please describe location of well in relation to house and/or building on the property. _____

MAR 29 2017
RECEIVED

Private Well Survey Questionnaire

Please fill out the following questionnaire to the best of your knowledge. If you are not sure of the answer to a question, please comment as "unknown". After completion, please return this questionnaire in the enclosed stamped envelope.

Name: Robert M. Ellis

Address: 8869 Babcock Rd
Cohocton, NY 14826-9761

Parcel ID: 096.00-01-005.200

Property Location Description: 8869 Babcock Rd

Do you have water well(s) on your property? If so, how many? one

Approximate depth of well(s)? 30'

Diameter of well(s)? 4"

Are you connected/provided with Municipal Water (i.e., water provided by town or private water supply company)? NO

What is water from the well(s) used for? drinking washing

Type of well/groundwater source (i.e., bedrock well or overburden/sand-gravel well)? overburden/sand-gravel well

Type of well construction (i.e., steel casing, pvc, brick/clay, or other)? red stone

Date of installation of the well(s)? 1907

Depth to water/groundwater within well (or depth to water encountered during drill of well)? 9'

Approximate yield (gallons per minute [gpm]) of well(s)? 2 gal/min

Have you ever had to drill a new well due to lowering of water table or poor well yield (if yes, indicate reason)? NO

Has the water been sampled and tested? If so, please indicate the date of the last testing. yes 201987

What was the water tested for? nitrate

How would you describe your water? Cloudy (yes / no) Hard (yes / no) Soft (yes / no) Color clear

Does the water source experience seasonal fluctuation in elevation? Summer vs. winter months? During dry or drought-like conditions? NO

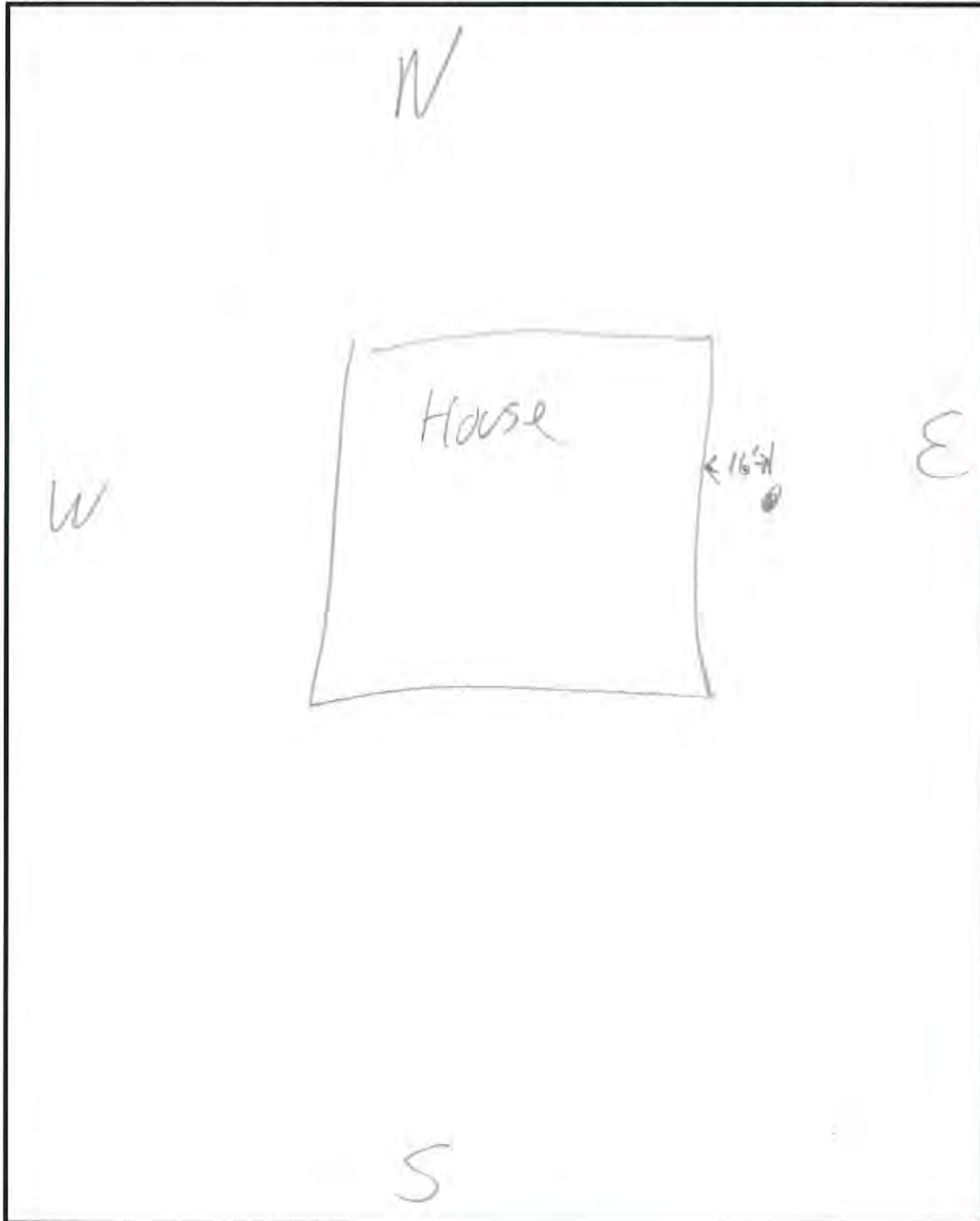
Please describe location of well in relation to house and/or building on the property. east of house

16 feet

PLEASE RETURN THIS SHEET IN THE PROVIDED ENVELOPE

096.00-01-005.200

In the space below, please draw a sketch of the location of any wells on the property in relation to any structures (houses, barns, etc.), public roads, and/or other distinguishing features with approximate distances noted wherever possible.



PLEASE RETURN THIS SHEET IN THE PROVIDED ENVELOPE

EDR
MAR 29 2017
RECEIVED

Private Well Survey Questionnaire

Please fill out the following questionnaire to the best of your knowledge. If you are not sure of the answer to a question, please comment as "unknown". After completion, please return this questionnaire in the enclosed stamped envelope.

Name: Wilson Zeh

Address: 3130 Brown Hill Rd
Cohocton, NY 14826-9606

Parcel ID: 083.00-01-001.000

Property Location Description: *Rex Rd*

Do you have water well(s) on your property? If so, how many? 1 spring

Approximate depth of well(s)? spring 10 Feet

Diameter of well(s)? 4 feet

Are you connected/provided with Municipal Water (i.e., water provided by town or private water supply company)? No

What is water from the well(s) used for? every thing

Type of well/groundwater source (i.e., bedrock well or overburden/sand-gravel well)? SPRING

Type of well construction (i.e., steel casing, pvc, brick/clay, or other)? stone

Date of installation of the well(s)? Before we bought in 1960

Depth to water/groundwater within well (or depth to water encountered during drill of well)? 10 Feet

Approximate yield (gallons per minute [gpm]) of well(s)? I don't know

Have you ever had to drill a new well due to lowering of water table or poor well yield (if yes, indicate reason)? No

Has the water been sampled and tested? If so, please indicate the date of the last testing. No

What was the water tested for? _____

How would you describe your water? Cloudy (yes / no) Hard (yes / no) Soft (yes / no) Color Clear

Does the water source experience seasonal fluctuation in elevation? Summer vs. winter months? During dry or drought-like conditions? dry weather it lowers

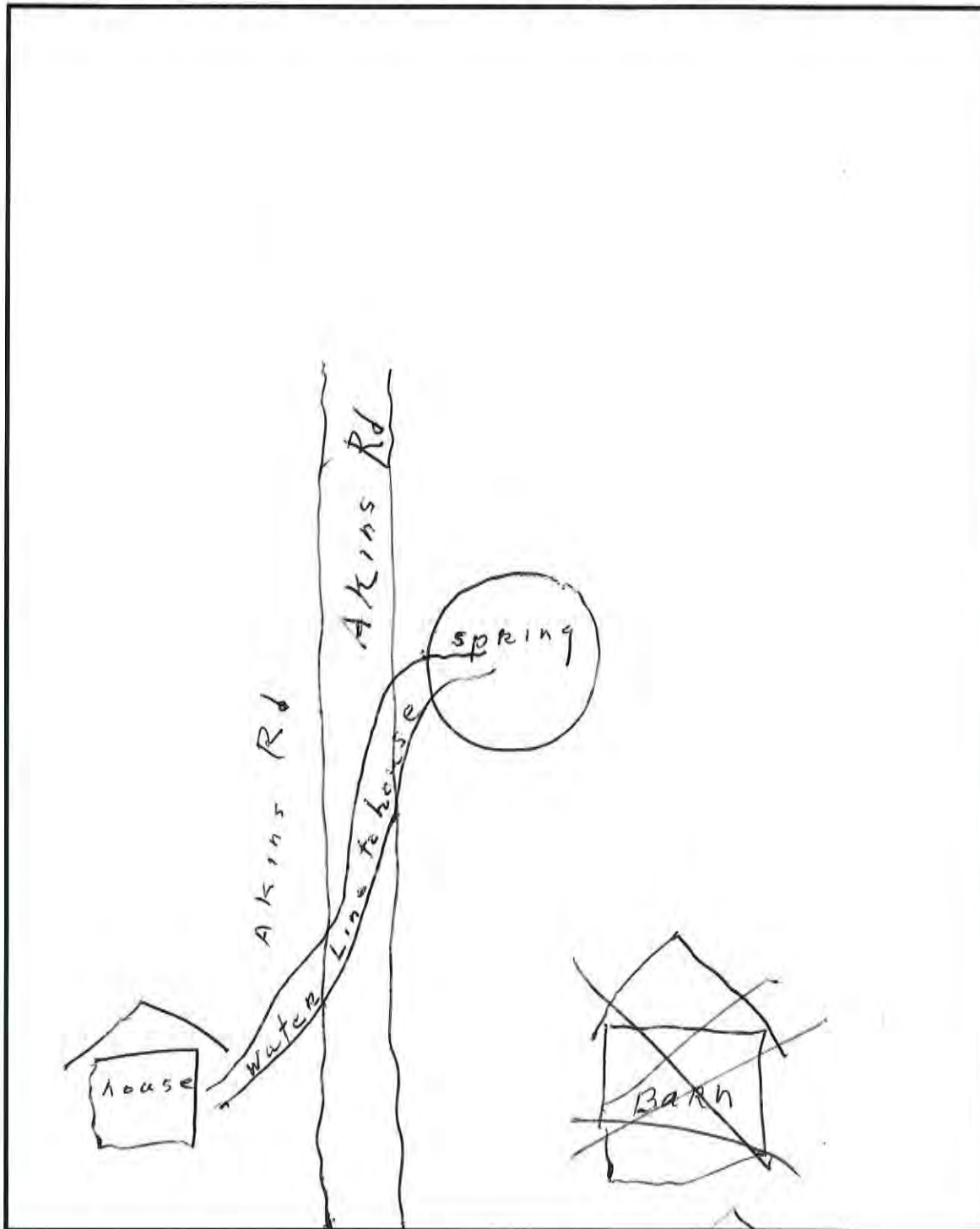
Please describe location of well in relation to house and/or building on the property. on Akins Rd

across from house about 300 feet

PLEASE RETURN THIS SHEET IN THE PROVIDED ENVELOPE

083.00-01-001.000

In the space below, please draw a sketch of the location of any wells on the property in relation to any structures (houses, barns, etc.), public roads, and/or other distinguishing features with approximate distances noted wherever possible.



MAR 29 2017
RECEIVED

Private Well Survey Questionnaire

Please fill out the following questionnaire to the best of your knowledge. If you are not sure of the answer to a question, please comment as "unknown". After completion, please return this questionnaire in the enclosed stamped envelope.

Name: Wilson Zeh
Address: 3130 Brown Hill Rd
Cohocton, NY 14826-9606
Parcel ID: 082.00-01-015.000

Property Location Description: 3130 Brown Hill Rd

Do you have water well(s) on your property? If so, how many? 1 SPRING

Approximate depth of well(s)? 10 Feet

Diameter of well(s)? 4 Feet

Are you connected/provided with Municipal Water (i.e., water provided by town or private water supply company)? No

What is water from the well(s) used for? everything

Type of well/groundwater source (i.e., bedrock well or overburden/sand-gravel well)? STONE SPRING

Type of well construction (i.e., steel casing, pvc, brick/clay, or other)? stone

Date of installation of the well(s)? BEFORE 1960

Depth to water/groundwater within well (or depth to water encountered during drill of well)? 10 FT.

Approximate yield (gallons per minute [gpm]) of well(s)? DONT KNOW

Have you ever had to drill a new well due to lowering of water table or poor well yield (if yes, indicate reason)? No

Has the water been sampled and tested? If so, please indicate the date of the last testing. No

What was the water tested for? _____

How would you describe your water? Cloudy (yes / no) Hard (yes / no) Soft (yes / no) Color CLEAR

Does the water source experience seasonal fluctuation in elevation? Summer vs. winter months? During dry or drought-like conditions? DRY WEATHER IT LOWERS

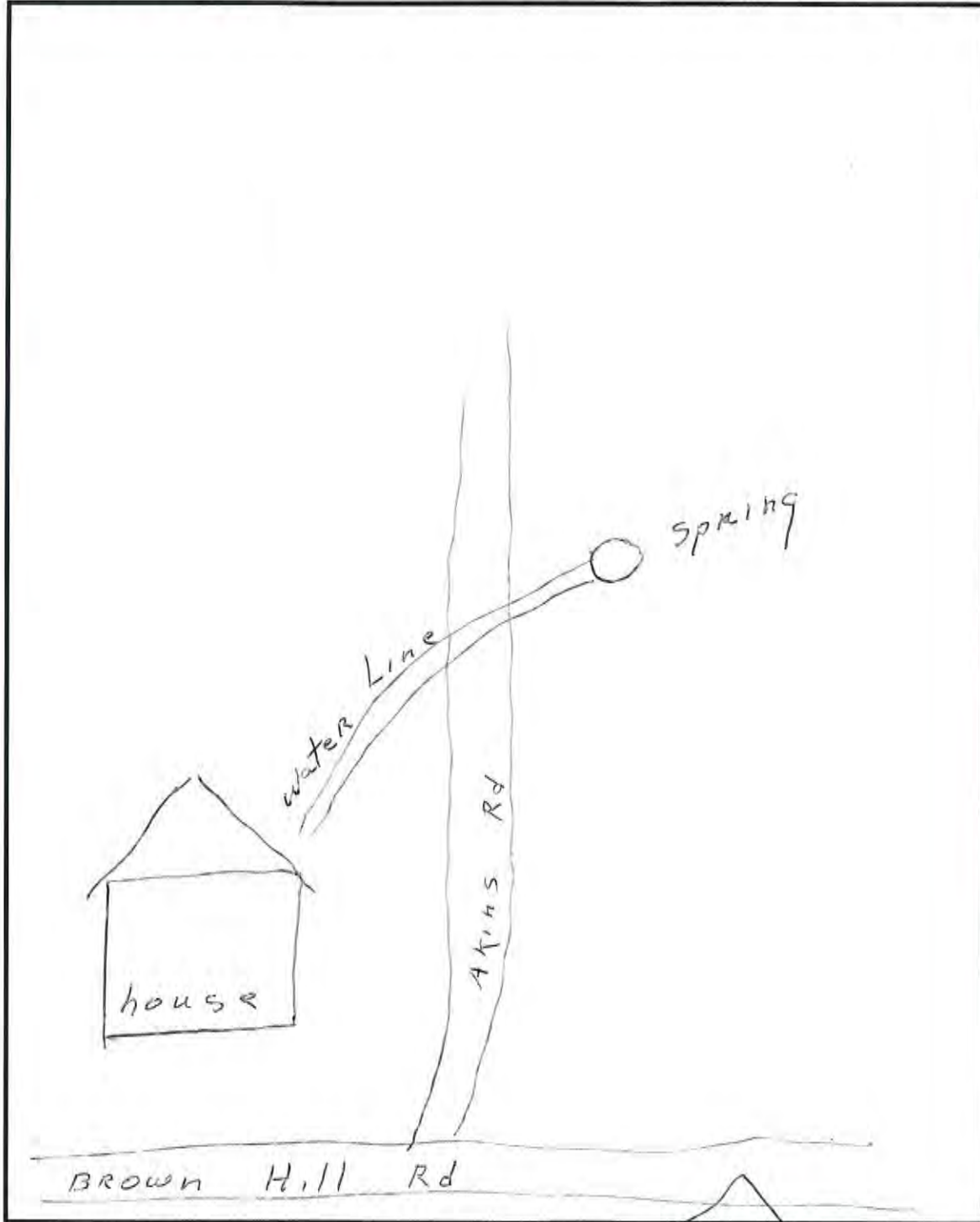
Please describe location of well in relation to house and/or building on the property. on AKINS Rd

across FROM House about 300 FT

PLEASE RETURN THIS SHEET IN THE PROVIDED ENVELOPE

082.00-01-015.000

In the space below, please draw a sketch of the location of any wells on the property in relation to any structures (houses, barns, etc.), public roads, and/or other distinguishing features with approximate distances noted wherever possible.



PLEASE RETURN THIS SHEET IN THE PROVIDED ENVELOPE

EDR

MAR 31 2017
RECEIVED

Private Well Survey Questionnaire

Please fill out the following questionnaire to the best of your knowledge. If you are not sure of the answer to a question, please comment as "unknown". After completion, please return this questionnaire in the enclosed stamped envelope.

Name: Douglas E. Stewart

Address: 1618 N Winton Rd
Rochester, NY 14609-3328

Parcel ID: 069.00-01-005.000

Property Location Description: 3641 Potter Hill Rd

Do you have water well(s) on your property? If so, how many? 1 active

Approximate depth of well(s)? 220 ft

Diameter of well(s)? 8"

Are you connected/provided with Municipal Water (i.e., water provided by town or private water supply company)? No

What is water from the well(s) used for? Household consumption

Type of well/groundwater source (i.e., bedrock well or overburden/sand-gravel well)? Sand/Gravel

Type of well construction (i.e., steel casing, pvc, brick/clay, or other)? Steel casing

Date of installation of the well(s)? 7/2003

Depth to water/groundwater within well (or depth to water encountered during drill of well)? ?

Approximate yield (gallons per minute [gpm]) of well(s)? 6

Have you ever had to drill a new well due to lowering of water table or poor well yield (if yes, indicate reason)? No

Has the water been sampled and tested? If so, please indicate the date of the last testing. 2003

What was the water tested for? bacteria

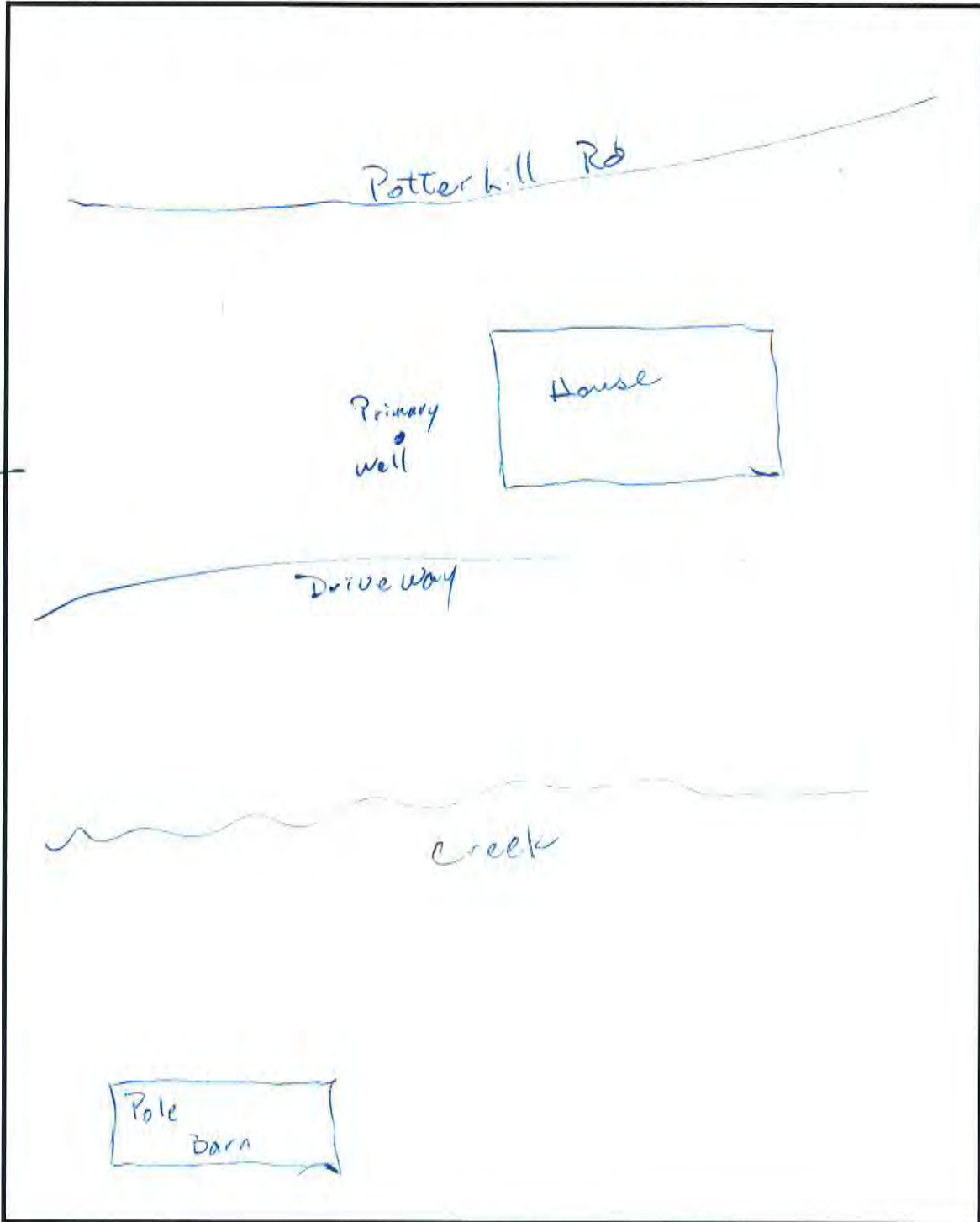
How would you describe your water? Cloudy (yes / no) Hard (yes / no) Soft (yes / no) Color _____

Does the water source experience seasonal fluctuation in elevation? Summer vs. winter months? During dry or drought-like conditions? ?

PLEASE RETURN THIS SHEET IN THE PROVIDED ENVELOPE

069.00-01-005.000

In the space below, please draw a sketch of the location of any wells on the property in relation to any structures (houses, barns, etc.), public roads, and/or other distinguishing features with approximate distances noted wherever possible.



MAR 31 2017
RECEIVED

Private Well Survey Questionnaire

Please fill out the following questionnaire to the best of your knowledge. If you are not sure of the answer to a question, please comment as "unknown". After completion, please return this questionnaire in the enclosed stamped envelope.

Name: Linda McCart
Address: 7999 Dutch Street Rd
Mount Morris, NY 14510-9565
Parcel ID: 070.00-01-020.120

Property Location Description:

Do you have water well(s) on your property? If so, how many? 0

Approximate depth of well(s)? N/A

Diameter of well(s)? N/A

Are you connected/provided with Municipal Water (i.e., water provided by town or private water supply company)? NO

What is water from the well(s) used for? N/A

Type of well/groundwater source (i.e., bedrock well or overburden/sand-gravel well)? N/A

Type of well construction (i.e., steel casing, pvc, brick/clay, or other)? N/A

Date of installation of the well(s)? N/A

Depth to water/groundwater within well (or depth to water encountered during drill of well)? N/A

Approximate yield (gallons per minute [gpm]) of well(s)? N/A

Have you ever had to drill a new well due to lowering of water table or poor well yield (if yes, indicate reason)? N/A

Has the water been sampled and tested? If so, please indicate the date of the last testing. N/A

What was the water tested for? N/A

How would you describe your water? Cloudy (yes / no) Hard (yes / no) Soft (yes / no) Color _____

Does the water source experience seasonal fluctuation in elevation? Summer vs. winter months? During dry or drought-like conditions? N/A

Please describe location of well in relation to house and/or building on the property. N/A

MAR 31 2017
RECEIVED

Private Well Survey Questionnaire

Please fill out the following questionnaire to the best of your knowledge. If you are not sure of the answer to a question, please comment as "unknown". After completion, please return this questionnaire in the enclosed stamped envelope.

Name: Gregory D. Georgek
Address: 468 Seneca Rd
Hornell, NY 14843-1041
Parcel ID: 082.00-03-032.000

Property Location Description: State Route 21

Do you have water well(s) on your property? If so, how many? 1

Approximate depth of well(s)? 120'

Diameter of well(s)? 6" ?

Are you connected/provided with Municipal Water (i.e., water provided by town or private water supply company)? NO

What is water from the well(s) used for? Life

Type of well/groundwater source (i.e., bedrock well or overburden/sand-gravel well)? _____

Type of well construction (i.e., steel casing, pvc, brick/clay, or other)? Steel casing

Date of installation of the well(s)? unknown ~ 2000

Depth to water/groundwater within well (or depth to water encountered during drill of well)? unknown

Approximate yield (gallons per minute [gpm]) of well(s)? unknown

Have you ever had to drill a new well due to lowering of water table or poor well yield (if yes, indicate reason)? NO

Has the water been sampled and tested? If so, please indicate the date of the last testing. Yes, unknown

What was the water tested for? _____

How would you describe your water? Cloudy (yes no) Hard (yes no) Soft (yes no) Color clear

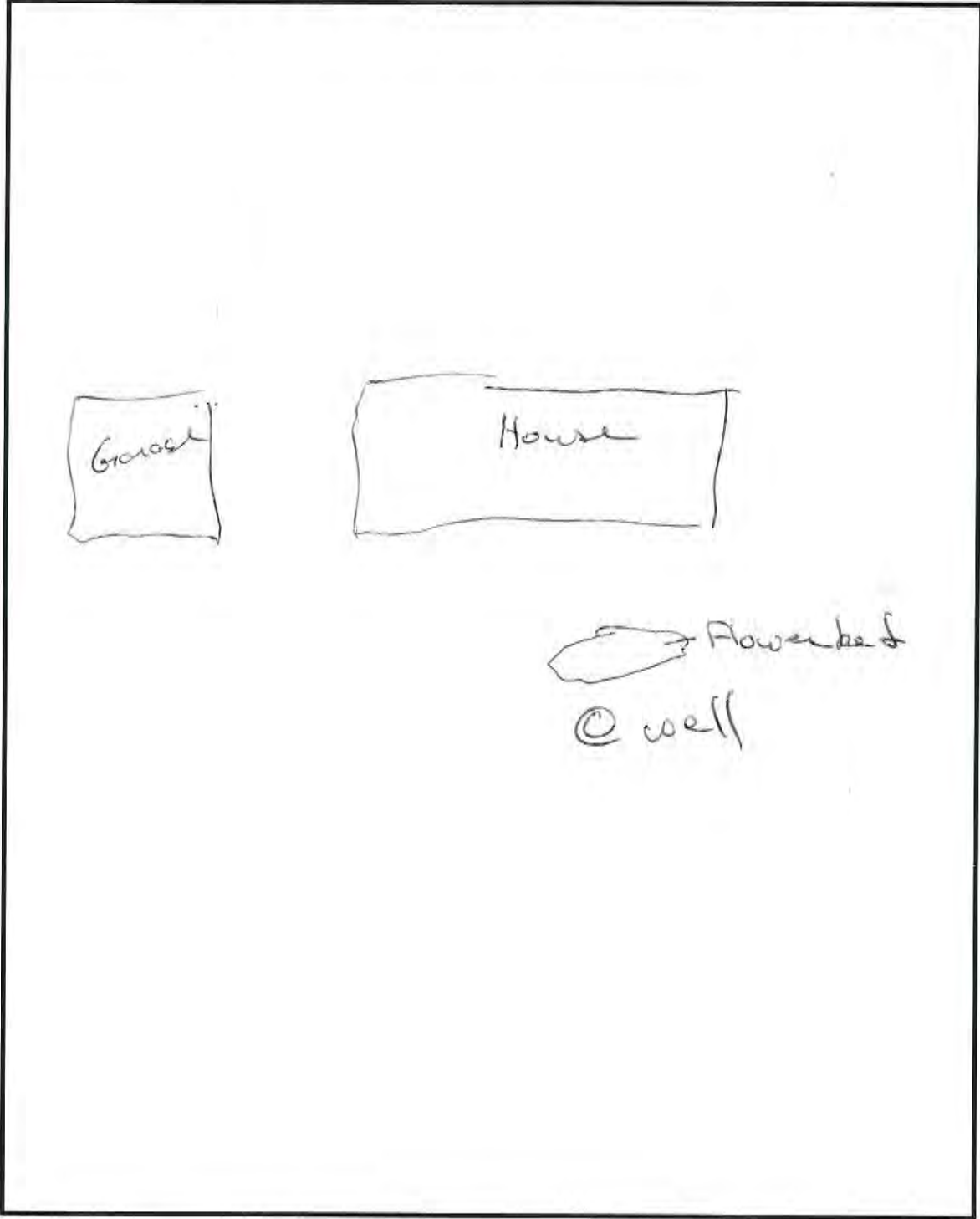
Does the water source experience seasonal fluctuation in elevation? Summer vs. winter months? During dry or drought-like conditions? NO

Please describe location of well in relation to house and/or building on the property. 20 yards in front of cabin

PLEASE RETURN THIS SHEET IN THE PROVIDED ENVELOPE

082.00-03-032.000

In the space below, please draw a sketch of the location of any wells on the property in relation to any structures (houses, barns, etc.), public roads, and/or other distinguishing features with approximate distances noted wherever possible.



MAR 31 2017
RECEIVED

Private Well Survey Questionnaire

Please fill out the following questionnaire to the best of your knowledge. If you are not sure of the answer to a question, please comment as "unknown". After completion, please return this questionnaire in the enclosed stamped envelope.

Name: Walter Keeney
Address: 4031 Schalk Road Number 1
Manchester, MD 21102-2332
Parcel ID: 111.00-01-019.210

Property Location Description: 3483/3485 Avery Rd

Do you have water well(s) on your property? If so, how many? 1

Approximate depth of well(s)? 80 FT ?

Diameter of well(s)? WELL STEEL CASING 6 OR 7 INCH

Are you connected/provided with Municipal Water (i.e., water provided by town or private water supply company)? NO

What is water from the well(s) used for? HOUSE TRAILOR SEASONAL USE

Type of well/groundwater source (i.e., bedrock well or overburden/sand-gravel well)? NOT KNOWN

Type of well construction (i.e., steel casing, pvc, brick/clay, or other)? STEEL CASING

Date of installation of the well(s)? NOT KNOWN

Depth to water/groundwater within well (or depth to water encountered during drill of well)? NOT KNOWN

Approximate yield (gallons per minute [gpm]) of well(s)? NOT KNOWN

Have you ever had to drill a new well due to lowering of water table or poor well yield (if yes, indicate reason)? NO

Has the water been sampled and tested? If so, please indicate the date of the last testing. NO

What was the water tested for? _____

How would you describe your water? Cloudy (yes / no) Hard (yes / no) Soft (yes / no) Color CLEAR

Does the water source experience seasonal fluctuation in elevation? Summer vs. winter months? During dry or drought-like conditions?

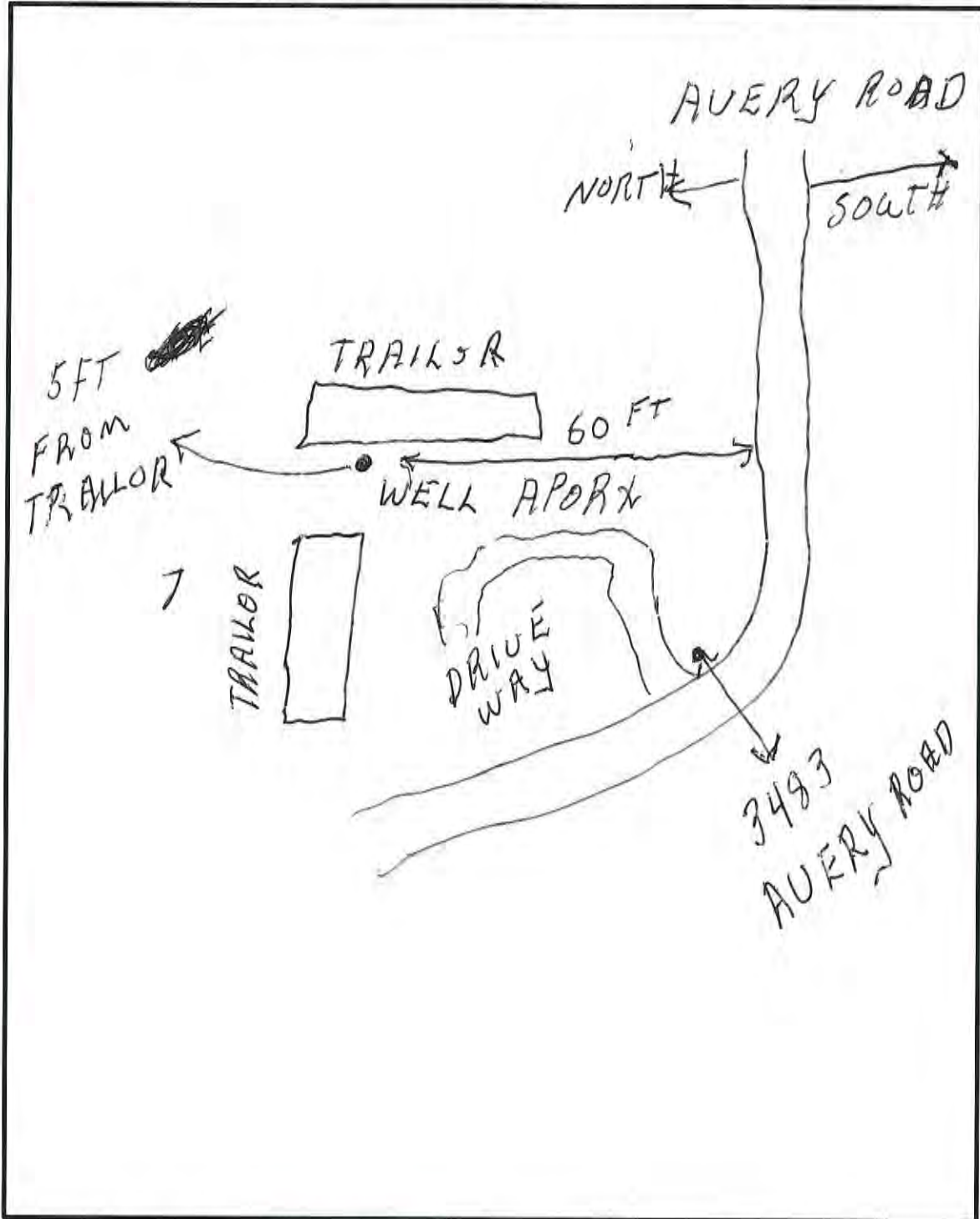
Please describe location of well in relation to house and/or building on the property. 5 FT OFF

THE SIDE OF TRAILOR SEASONAL USE ONLY

PLEASE RETURN THIS SHEET IN THE PROVIDED ENVELOPE

111.00-01-019.210

In the space below, please draw a sketch of the location of any wells on the property in relation to any structures (houses, barns, etc.), public roads, and/or other distinguishing features with approximate distances noted wherever possible.



Private Well Survey Questionnaire

Please fill out the following questionnaire to the best of your knowledge. If you are not sure of the answer to a question, please comment as "unknown". After completion, please return this questionnaire in the enclosed stamped envelope.

Name: Philip G. Jones
Address: 8787 Isaman Rd
Arkport, NY 14807-9459
Parcel ID: 095.00-01-033.200

Property Location Description: *Neu Rd*

Do you have water well(s) on your property? If so, how many? None

Approximate depth of well(s)? _____

Diameter of well(s)? _____

Are you connected/provided with Municipal Water (i.e., water provided by town or private water supply company)? _____

What is water from the well(s) used for? _____

Type of well/groundwater source (i.e., bedrock well or overburden/sand-gravel well)? _____

Type of well construction (i.e., steel casing, pvc, brick/clay, or other)? _____

Date of installation of the well(s)? _____

Depth to water/groundwater within well (or depth to water encountered during drill of well)? _____

Approximate yield (gallons per minute [gpm]) of well(s)? _____

Have you ever had to drill a new well due to lowering of water table or poor well yield (if yes, indicate reason)? _____

Has the water been sampled and tested? If so, please indicate the date of the last testing. _____

What was the water tested for? _____

How would you describe your water? Cloudy (yes / no) Hard (yes / no) Soft (yes / no) Color _____

Does the water source experience seasonal fluctuation in elevation? Summer vs. winter months? During dry or drought-like conditions? _____

Please describe location of well in relation to house and/or building on the property. _____

APR 03 2017
RECEIVED

Private Well Survey Questionnaire

Please fill out the following questionnaire to the best of your knowledge. If you are not sure of the answer to a question, please comment as "unknown". After completion, please return this questionnaire in the enclosed stamped envelope.

Name: Alan L. Matthews

Address: 29 Shannon Cres
Spencerport, NY 14559-9758

Parcel ID: 081.00-01-015.220

Property Location Description: 9046 Mack School Rd

Do you have water well(s) on your property? If so, how many? YES (1)

Approximate depth of well(s)? 150 FT

Diameter of well(s)? 4" CASING

Are you connected/provided with Municipal Water (i.e., water provided by town or private water supply company)? NO

What is water from the well(s) used for? DRINKING, DOMESTIC

Type of well/groundwater source (i.e., bedrock well or overburden/sand-gravel well)? _____

Type of well construction (i.e., steel casing, pvc, brick/clay, or other)? STEEL CASING

Date of installation of the well(s)? SUMMER/FALL 2011

Depth to water/groundwater within well (or depth to water encountered during drill of well)? _____

Approximate yield (gallons per minute [gpm]) of well(s)? _____

Have you ever had to drill a new well due to lowering of water table or poor well yield (if yes, indicate reason)? NO

Has the water been sampled and tested? If so, please indicate the date of the last testing. NO

What was the water tested for? _____

How would you describe your water? Cloudy (yes / no) Hard (yes / no) Soft (yes / no) Color _____

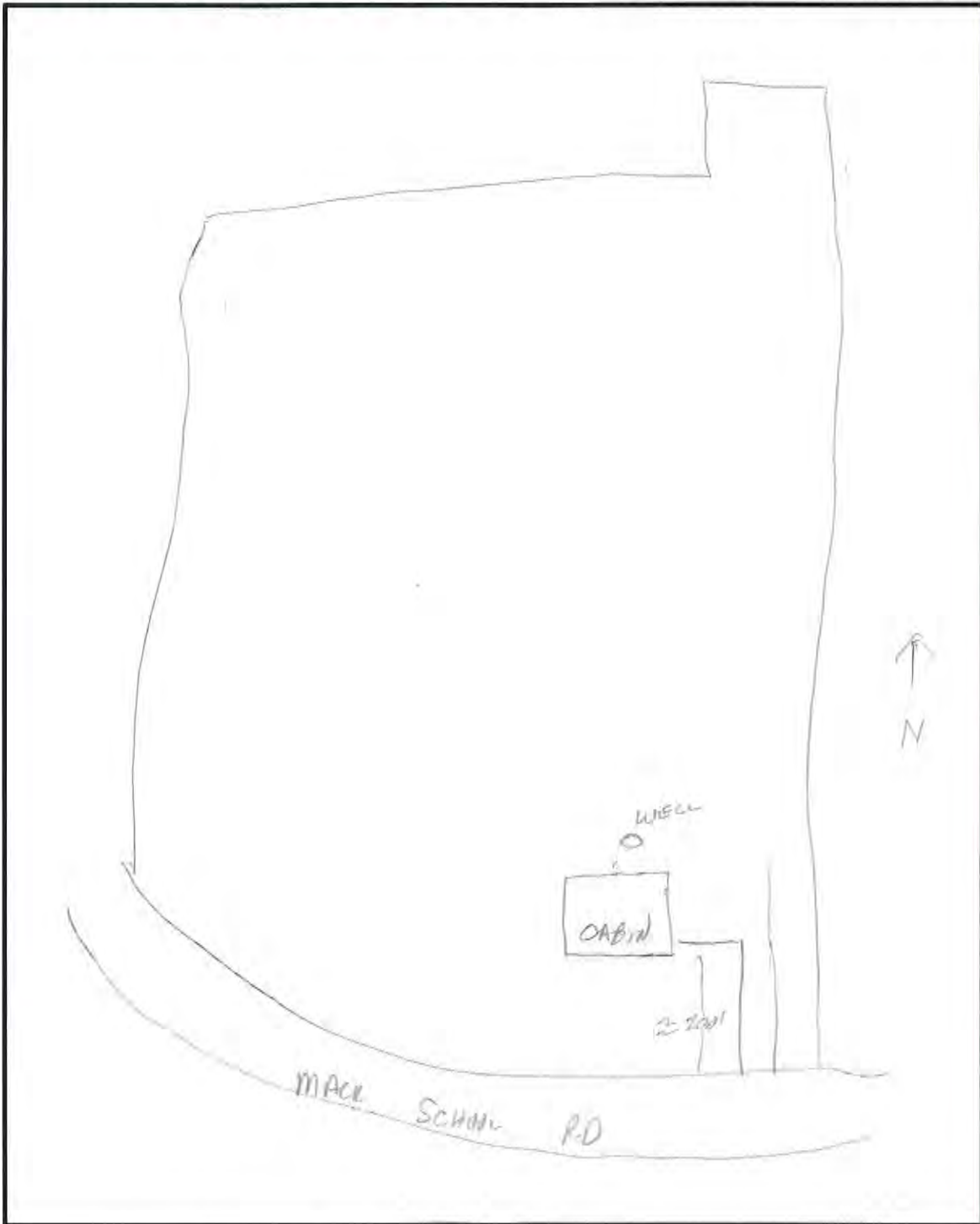
Does the water source experience seasonal fluctuation in elevation? Summer vs. winter months? During dry or drought-like conditions? _____

Please describe location of well in relation to house and/or building on the property. WELL IS LOCATED APPROXIMATELY 30' N FROM CABIN

PLEASE RETURN THIS SHEET IN THE PROVIDED ENVELOPE

081.00-01-015.220

In the space below, please draw a sketch of the location of any wells on the property in relation to any structures (houses, barns, etc.), public roads, and/or other distinguishing features with approximate distances noted wherever possible.



Private Well Survey Questionnaire

Please fill out the following questionnaire to the best of your knowledge. If you are not sure of the answer to a question, please comment as "unknown". After completion, please return this questionnaire in the enclosed stamped envelope.

Name: Adam T. Landis
Address: 9929 Lake Hollow Rd
Cohocton, NY 14826-9605
Parcel ID: 055.00-01-014.210

Property Location Description: 9929 Lake Hollow Rd

Do you have water well(s) on your property? If so, how many? 1

Approximate depth of well(s)? ? unknown

Diameter of well(s)? ? unknown

Are you connected/provided with Municipal Water (i.e., water provided by town or private water supply company)? No

What is water from the well(s) used for? Drinking / Cooking / Bathing / Etc

Type of well/groundwater source (i.e., bedrock well or overburden/sand-gravel well)? ? unknown

Type of well construction (i.e., steel casing, pvc, brick/clay, or other)? ? unknown

Date of installation of the well(s)? ? unknown

Depth to water/groundwater within well (or depth to water encountered during drill of well)? ? unknown

Approximate yield (gallons per minute [gpm]) of well(s)? ? unknown

Have you ever had to drill a new well due to lowering of water table or poor well yield (if yes, indicate reason)? not that I'm aware of, only lived there 6yrs

Has the water been sampled and tested? If so, please indicate the date of the last testing. _____

What was the water tested for? _____

How would you describe your water? Cloudy (yes / no) Hard (yes / no) Soft (yes / no) Color Rusty Staining

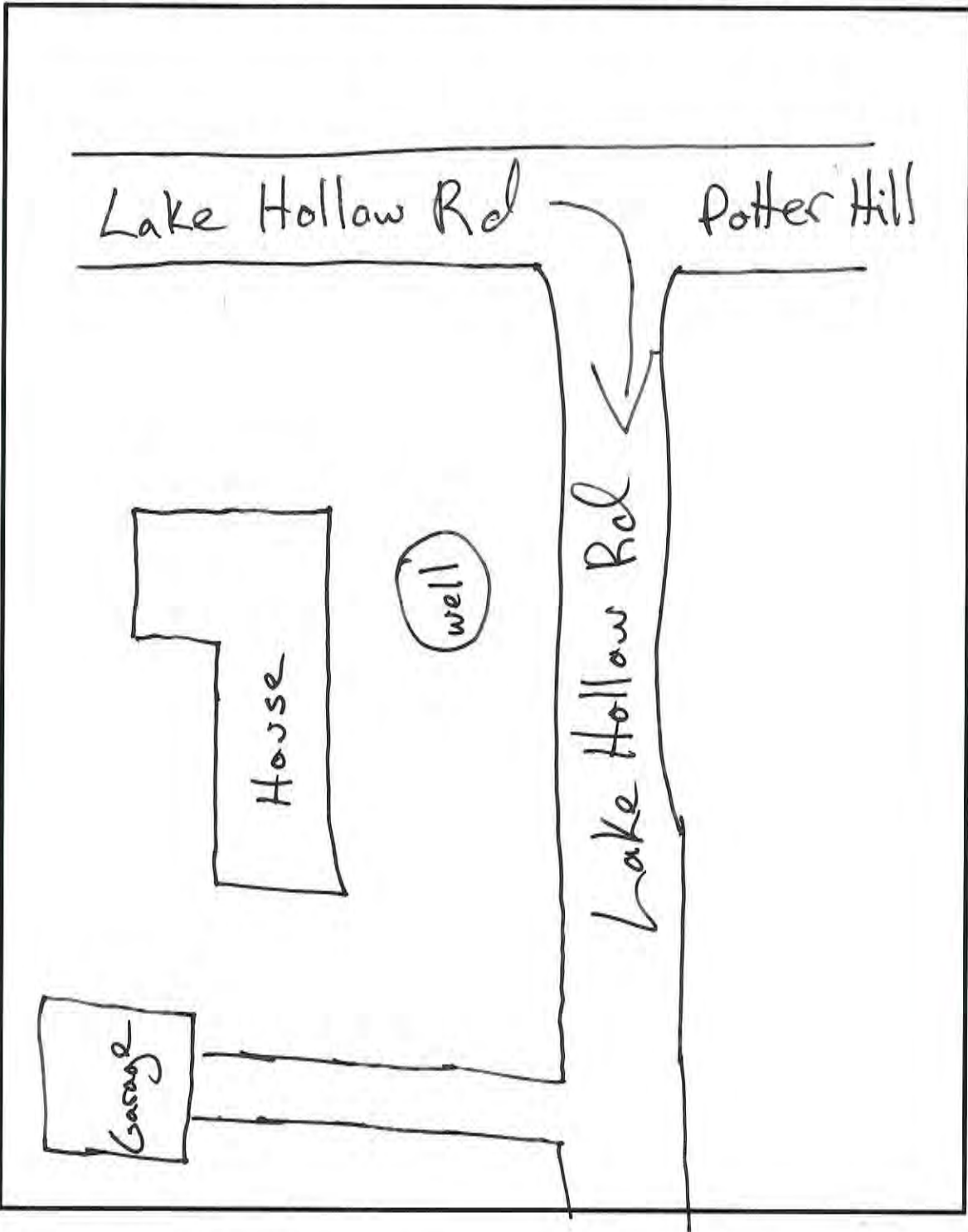
Does the water source experience seasonal fluctuation in elevation? Summer vs. winter months? During dry or drought-like conditions? not that I notice, pond level in back yard will drop in dry conditions

Please describe location of well in relation to house and/or building on the property. Front of house between road and house

PLEASE RETURN THIS SHEET IN THE PROVIDED ENVELOPE

055.00-01-014.210

In the space below, please draw a sketch of the location of any wells on the property in relation to any structures (houses, barns, etc.), public roads, and/or other distinguishing features with approximate distances noted wherever possible.



APR 05 2017
RECEIVED

Private Well Survey Questionnaire

Please fill out the following questionnaire to the best of your knowledge. If you are not sure of the answer to a question, please comment as "unknown". After completion, please return this questionnaire in the enclosed stamped envelope.

Name: Thomas R. Smith

Address: 8668 Mattoon Rd
Cohocton, NY 14826-9787

Parcel ID: 096.00-01-030.200 TOWN OF FREMONT

Property Location Description: 8668 Mattoon Rd

Do you have water well(s) on your property? If so, how many? ONE

Approximate depth of well(s)? 100 FT.

Diameter of well(s)? 8 inch

Are you connected/provided with Municipal Water (i.e., water provided by town or private water supply company)? No

What is water from the well(s) used for? COOKING, BATHING, LAUNDRY, DRINKING etc

Type of well/groundwater source (i.e., bedrock well or overburden/sand-gravel well)? BEDROCK

Type of well construction (i.e., steel casing, pvc, brick/clay, or other)? STEEL CASING

Date of installation of the well(s)? 1989

Depth to water/groundwater within well (or depth to water encountered during drill of well)? 30'

Approximate yield (gallons per minute [gpm]) of well(s)? 11 galls/MINUTE

Have you ever had to drill a new well due to lowering of water table or poor well yield (if yes, indicate reason)? No

Has the water been sampled and tested? If so, please indicate the date of the last testing. 1999

What was the water tested for? Bacteria

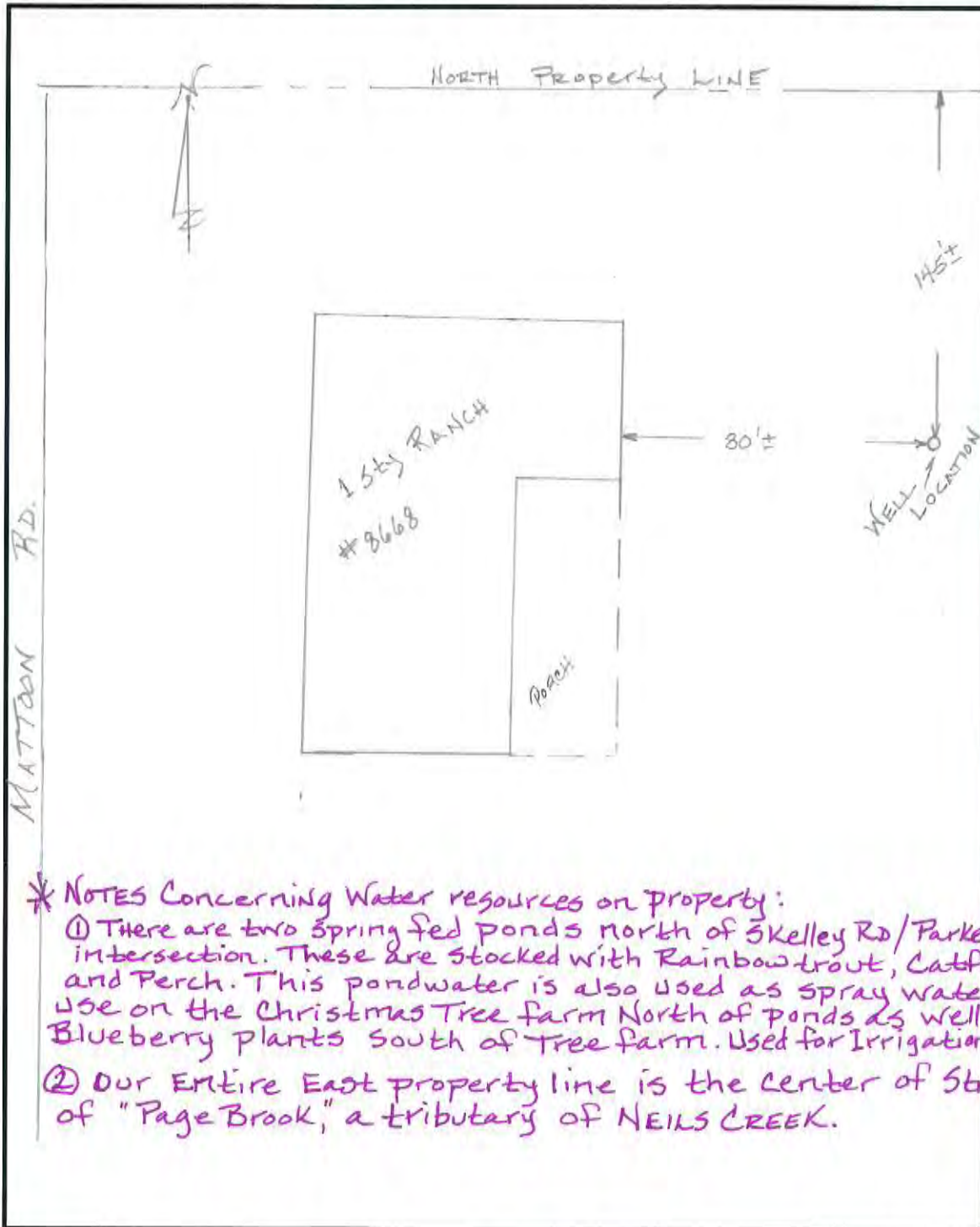
How would you describe your water? Cloudy (yes no) Hard (yes / no) Soft (yes / no) Color clear

Does the water source experience seasonal fluctuation in elevation? Summer vs. winter months? During dry or drought-like conditions? have never run out of water

Please describe location of well in relation to house and/or building on the property. well is located 110' from the rear wall of the house.

096.00-01-030.200

In the space below, please draw a sketch of the location of any wells on the property in relation to any structures (houses, barns, etc.), public roads, and/or other distinguishing features with approximate distances noted wherever possible.



* NOTES Concerning Water resources on property:

- ① There are two Spring fed ponds north of 5 Kelley Rd / Parker Rd. intersection. These are stocked with Rainbow trout, Catfish and Perch. This pondwater is also used as spray water for pesticide use on the Christmas Tree farm North of ponds as well as the Blueberry plants south of Tree farm. Used for Irrigation of plants also.
- ② Our Entire East property line is the center of Stream bed of "Page Brook," a tributary of NEILS CREEK.



APR 05 2017
RECEIVED

Private Well Survey Questionnaire

Please fill out the following questionnaire to the best of your knowledge. If you are not sure of the answer to a question, please comment as "unknown". After completion, please return this questionnaire in the enclosed stamped envelope.

Name: Thomas R. Smith
Address: 8668 Mattoon Rd
Cohocton, NY 14826-9787

Parcel ID: 097.00-01-022.120 ~~Howard~~ HOWARD TOWN

Property Location Description: Off Mattoon Rd

Do you have water well(s) on your property? If so, how many? NO KNOWN WELLS

Approximate depth of well(s)? _____

Diameter of well(s)? _____

Are you connected/provided with Municipal Water (i.e., water provided by town or private water supply company)? _____

What is water from the well(s) used for? _____

Type of well/groundwater source (i.e., bedrock well or overburden/sand-gravel well)? _____

Type of well construction (i.e., steel casing, pvc, brick/clay, or other)? _____

Date of installation of the well(s)? _____

Depth to water/groundwater within well (or depth to water encountered during drill of well)? _____

Approximate yield (gallons per minute [gpm]) of well(s)? _____

Have you ever had to drill a new well due to lowering of water table or poor well yield (if yes, indicate reason)? _____

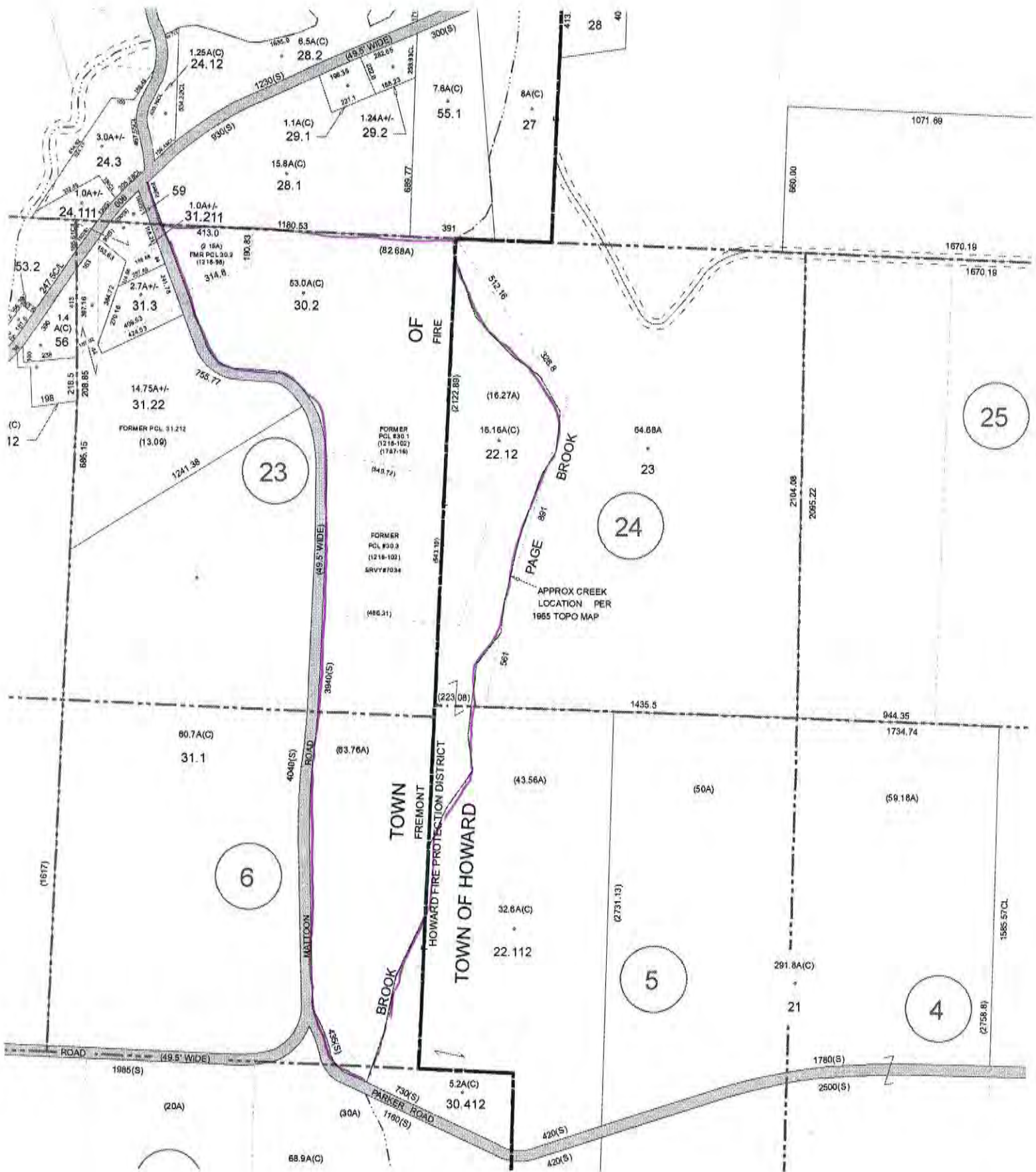
Has the water been sampled and tested? If so, please indicate the date of the last testing. _____

What was the water tested for? _____

How would you describe your water? Cloudy (yes / no) Hard (yes / no) Soft (yes / no) Color _____

Does the water source experience seasonal fluctuation in elevation? Summer vs. winter months? During dry or drought-like conditions? _____

Please describe location of well in relation to house and/or building on the property. _____



1.25A(C)
24.12

8.5A(C)
28.2

1.1A(C)
29.1

1.24A+/-
29.2

7.8A(C)
55.1

8A(C)
27

3.0A+/-
24.3

15.8A(C)
28.1

1.0A+/-
31.211

1180.53

391

53.2

24.111

413.0
FORMER PCL 30.2
(1218-98)

314.8

63.0A(C)
30.2

(82.68A)

512.16

(16.27A)

328.6

1670.19

1670.18

560.00

1071.66

56

1.4
A(C)

2.7A+/-
31.3

14.75A+/-
31.22

FORMER PCL 31.212
(13.09)

755.77

2122.88

15.16A(C)
22.12

54.68A
23

APPROX CREEK
LOCATION PER
1955 TOPO MAP

2104.08

2095.22

1670.18

25

12

686.15

1241.38

23

FORMER PCL #30.1
(1218-102)
(1217-16)
(84.72)

FORMER PCL #30.3
(1218-103)
SRV#7034
(86.31)

543.10

16.27A

561

24

1435.6

944.35

1734.74

60.7A(C)
31.1

4040(S)

63.76A

6

FORMER PCL #30.4
(1218-104)
SRV#7034
(86.31)

223.08

43.56A

50A

59.18A

1435.6

944.35

1734.74

1585.57CL

1517

49.5 WIDE

3840(S)

6

4040(S)

ROAD

32.6A(C)
22.112

43.56A

50A

5

2731.13

291.8A(C)

21

1986(S)

49.5 WIDE

20A

68.9A(C)

730(S)

5.2A(C)
30.412

30A

1780(S)

420(S)

420(S)

1780(S)

2500(S)

2758.8

4

68.9A(C)

30A

1780(S)

420(S)

420(S)

1780(S)

2500(S)

2758.8

4

1585.57CL

21

291.8A(C)

21

4



NO KNOWN WATER WELL(S) SITUATED ON THE TOWN OF HOWARD PORTION OF MY PROPERTY, ALTHOUGH MY EAST LINE FOLLOWS THE CENTER LINE OF PAGE BROOK AS SHOWN.

APR 05 2017
RECEIVED

Private Well Survey Questionnaire

Please fill out the following questionnaire to the best of your knowledge. If you are not sure of the answer to a question, please comment as "unknown". After completion, please return this questionnaire in the enclosed stamped envelope.

Name: William F. Green
Address: 2148 Hornbrook Rd
Towanda, PA 18848-9563
Parcel ID: 082.00-03-008.110

Property Location Description: 2849 Davis Rd

Do you have water well(s) on your property? If so, how many? Yes - one well

Approximate depth of well(s)? unknown - well was there when we purchased from estate.

Diameter of well(s)? 8 inches Realtor had no info on well.

Are you connected/provided with Municipal Water (i.e., water provided by town or private water supply company)? NO

What is water from the well(s) used for? every thing - drinking, bathing, cooking, laundry, etc.

Type of well/groundwater source (i.e., bedrock well or overburden/sand-gravel well)? Bedrock well

Type of well construction (i.e., steel casing, pvc, brick/clay, or other)? steel casing

Date of installation of the well(s)? unknown

Depth to water/groundwater within well (or depth to water encountered during drill of well)? unknown

Approximate yield (gallons per minute [gpm]) of well(s)? unknown

Have you ever had to drill a new well due to lowering of water table or poor well yield (if yes, indicate reason)? NO

Has the water been sampled and tested? If so, please indicate the date of the last testing. NO

What was the water tested for? _____

How would you describe your water? Cloudy (yes / no) Hard (yes / no) Soft (yes / no) Color clear

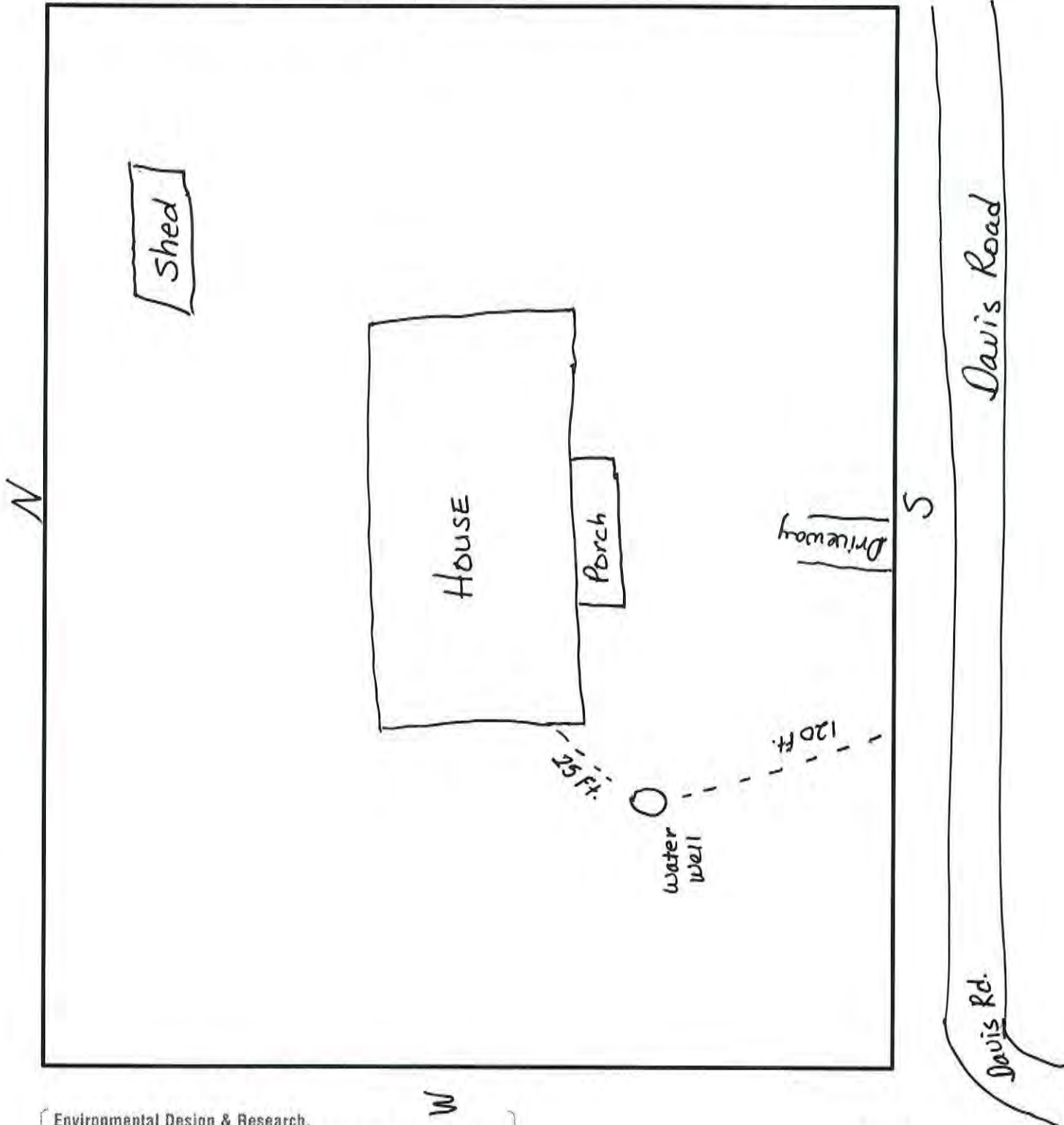
Does the water source experience seasonal fluctuation in elevation? Summer vs. winter months? During dry or drought-like conditions? NO NOT THAT WE KNOW. THIS IS A SEASONAL RESIDENCE.

Please describe location of well in relation to house and/or building on the property. 25 feet from left hand corner of house looking from Davis Road.

PLEASE RETURN THIS SHEET IN THE PROVIDED ENVELOPE

082.00-03-008.110

In the space below, please draw a sketch of the location of any wells on the property in relation to any structures (houses, barns, etc.), public roads, and/or other distinguishing features with approximate distances noted wherever possible.



EDR
APR 05 2017
RECEIVED

Private Well Survey Questionnaire

Please fill out the following questionnaire to the best of your knowledge. If you are not sure of the answer to a question, please comment as "unknown". After completion, please return this questionnaire in the enclosed stamped envelope.

Name: Russell Ferrell
Address: 5960 County Route 11
Bath, NY 14810-7731
Parcel ID: 083.00-01-014.220

Property Location Description: *off Pawling Rd*

Do you have water well(s) on your property? If so, how many? No

Approximate depth of well(s)? _____

Diameter of well(s)? _____

Are you connected/provided with Municipal Water (i.e., water provided by town or private water supply company)? No

What is water from the well(s) used for? _____

Type of well/groundwater source (i.e., bedrock well or overburden/sand-gravel well)? _____

Type of well construction (i.e., steel casing, pvc, brick/clay, or other)? _____

Date of installation of the well(s)? _____

Depth to water/groundwater within well (or depth to water encountered during drill of well)? _____

Approximate yield (gallons per minute [gpm]) of well(s)? _____

Have you ever had to drill a new well due to lowering of water table or poor well yield (if yes, indicate reason)? _____

Has the water been sampled and tested? If so, please indicate the date of the last testing. _____

What was the water tested for? _____

How would you describe your water? Cloudy (yes / no) Hard (yes / no) Soft (yes / no) Color _____

Does the water source experience seasonal fluctuation in elevation? Summer vs. winter months? During dry or drought-like conditions? _____

Please describe location of well in relation to house and/or building on the property. _____

EDR
APR 07 2017
RECEIVED

Private Well Survey Questionnaire

Please fill out the following questionnaire to the best of your knowledge. If you are not sure of the answer to a question, please comment as "unknown". After completion, please return this questionnaire in the enclosed stamped envelope.

Name: Charles E. Saxton
Address: 3230 County Route 121
Cohocton, NY 14826-9755
Parcel ID: 055.00-01-019.200

Property Location Description: 3230 County Route 121

Do you have water well(s) on your property? If so, how many? One

Approximate depth of well(s)? 140'

Diameter of well(s)? 6"

Are you connected/provided with Municipal Water (i.e., water provided by town or private water supply company)? No

What is water from the well(s) used for? household & livestock

Type of well/groundwater source (i.e., bedrock well or overburden/sand-gravel well)? bedrock

Type of well construction (i.e., steel casing, pvc, brick/clay, or other)? steel casing

Date of installation of the well(s)? 1980

Depth to water/groundwater within well (or depth to water encountered during drill of well)? 95'

Approximate yield (gallons per minute [gpm]) of well(s)? 10 gals per min

Have you ever had to drill a new well due to lowering of water table or poor well yield (if yes, indicate reason)? No

Has the water been sampled and tested? If so, please indicate the date of the last testing. 1992

What was the water tested for? Hardness, Iron, PH

How would you describe your water? Cloudy (yes / no) Hard (yes / no) Soft (yes / no) Color _____

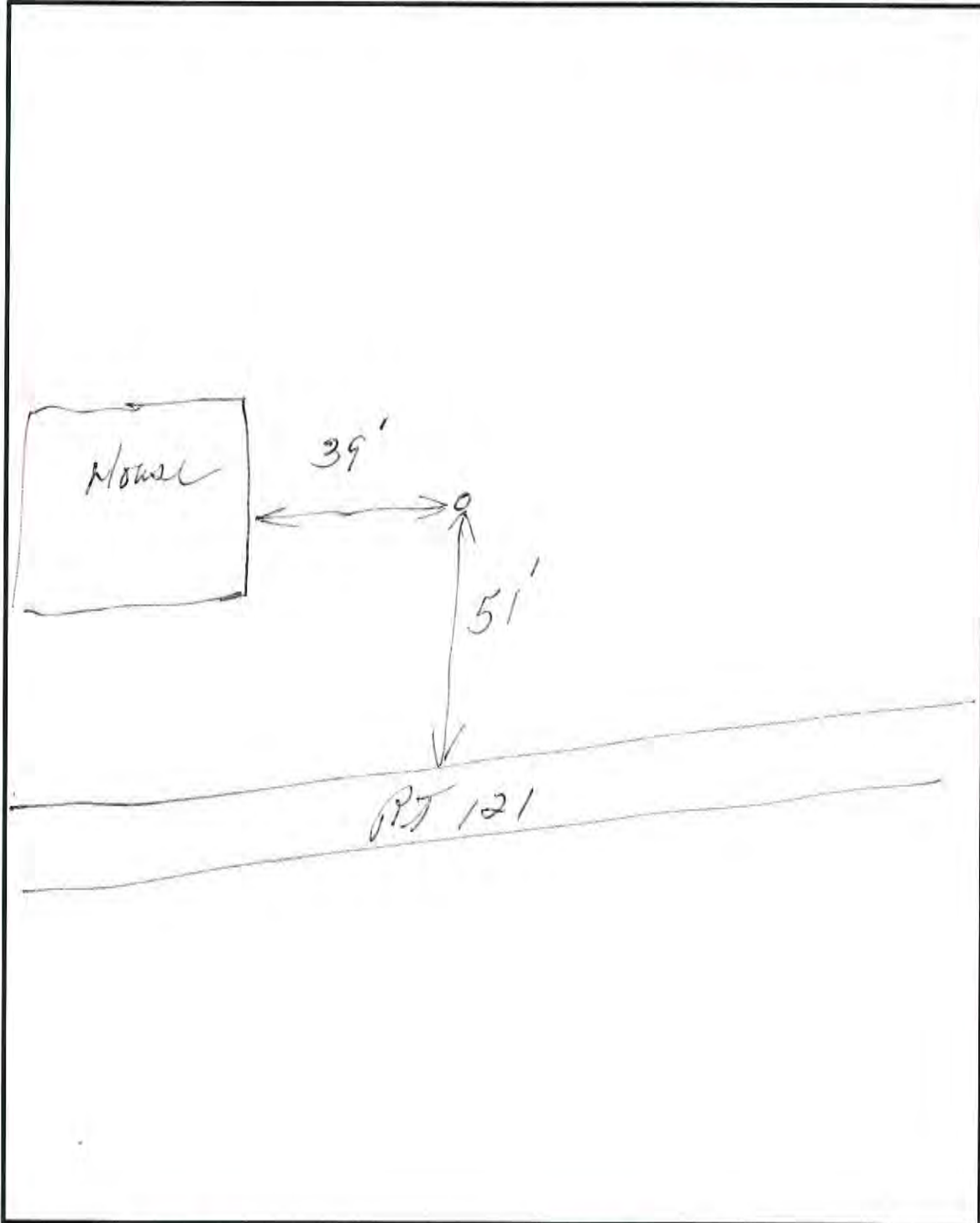
Does the water source experience seasonal fluctuation in elevation? Summer vs. winter months? During dry or drought-like conditions? No

Please describe location of well in relation to house and/or building on the property. _____

PLEASE RETURN THIS SHEET IN THE PROVIDED ENVELOPE

055.00-01-019.200

In the space below, please draw a sketch of the location of any wells on the property in relation to any structures (houses, barns, etc.), public roads, and/or other distinguishing features with approximate distances noted wherever possible.



APR 17 2017
RECEIVED

Private Well Survey Questionnaire

Please fill out the following questionnaire to the best of your knowledge. If you are not sure of the answer to a question, please comment as "unknown". After completion, please return this questionnaire in the enclosed stamped envelope.

Name: F. Jeffrey Goldthwait
Address: 10141 Lake Hollow Rd
Cohocton, NY 14826-9617
Parcel ID: 055.00-01-024.000

Property Location Description: 10141 Lake Hollow Rd

Do you have water well(s) on your property? If so, how many? YES 1

Approximate depth of well(s)? 87'

Diameter of well(s)? _____

Are you connected/provided with Municipal Water (i.e., water provided by town or private water supply company)? NO

What is water from the well(s) used for? DRINKING + ALL OTHER PURPOSES

Type of well/groundwater source (i.e., bedrock well or overburden/sand-gravel well)? _____

Type of well construction (i.e., steel casing, pvc, brick/clay, or other)? STEEL CASING

Date of installation of the well(s)? 1972

Depth to water/groundwater within well (or depth to water encountered during drill of well)? _____

Approximate yield (gallons per minute [gpm]) of well(s)? _____

Have you ever had to drill a new well due to lowering of water table or poor well yield (if yes, indicate reason)? NO

Has the water been sampled and tested? If so, please indicate the date of the last testing. _____

What was the water tested for? _____

How would you describe your water? Cloudy (yes no) Hard (yes no) Soft / no) Color CLEAR

Does the water source experience seasonal fluctuation in elevation? Summer vs. winter months? During dry or drought-like conditions? NO


Please describe location of well in relation to house and/or building on the property. 50' EAST

OF HOUSE

PLEASE RETURN THIS SHEET IN THE PROVIDED ENVELOPE

055.00-01-024.000

In the space below, please draw a sketch of the location of any wells on the property in relation to any structures (houses, barns, etc.), public roads, and/or other distinguishing features with approximate distances noted wherever possible.



Private Well Survey Questionnaire

Please fill out the following questionnaire to the best of your knowledge. If you are not sure of the answer to a question, please comment as "unknown". After completion, please return this questionnaire in the enclosed stamped envelope.

Name: Mary Lou Belles
Address: 79 Gorton St Apt 101
Corning, NY 14830-1911
Parcel ID: 096.00-01-013.000

Property Location Description: 9023 St Rt 21

Do you have water well(s) on your property? If so, how many? No ^{wells} ~~wells~~ on property

Approximate depth of well(s)? We use spring water

Diameter of well(s)? have porta-potty service

Are you connected/provided with Municipal Water (i.e., water provided by town or private water supply company)? _____

What is water from the well(s) used for? _____

Type of well/groundwater source (i.e., bedrock well or overburden/sand-gravel well)? _____

Type of well construction (i.e., steel casing, pvc, brick/clay, or other)? _____

Date of installation of the well(s)? _____

Depth to water/groundwater within well (or depth to water encountered during drill of well)? _____

Approximate yield (gallons per minute [gpm]) of well(s)? _____

Have you ever had to drill a new well due to lowering of water table or poor well yield (if yes, indicate reason)? _____

Has the water been sampled and tested? If so, please indicate the date of the last testing. _____

What was the water tested for? _____

How would you describe your water? Cloudy (yes / no) Hard (yes / no) Soft (yes / no) Color _____

Does the water source experience seasonal fluctuation in elevation? Summer vs. winter months? During dry or drought-like conditions? _____

Please describe location of well in relation to house and/or building on the property. _____

Private Well Survey Questionnaire

Please fill out the following questionnaire to the best of your knowledge. If you are not sure of the answer to a question, please comment as "unknown". After completion, please return this questionnaire in the enclosed stamped envelope.

Name: Burt Carnesi

Address: 16 June Avenue
Northport N.Y. 11768

Parcel ID: 111.00-01-019.110

Property Location Description: 3419 Avery Road

Do you have water well(s) on your property? If so, how many? yes one

Approximate depth of well(s)? 185'

Diameter of well(s)? Don't know

Are you connected/provided with Municipal Water (i.e., water provided by town or private water supply company)? no

What is water from the well(s) used for? Washing/Drinking

Type of well/groundwater source (i.e., bedrock well or overburden/sand-gravel well)? bed rock

Type of well construction (i.e., steel casing, pvc, brick/clay, or other)? steel

Date of installation of the well(s)? 2007

Depth to water/groundwater within well (or depth to water encountered during drill of well)? 150'

Approximate yield (gallons per minute [gpm]) of well(s)? 15 gpm

Have you ever had to drill a new well due to lowering of water table or poor well yield (if yes, indicate reason)? no

Has the water been sampled and tested? If so, please indicate the date of the last testing. no

What was the water tested for? _____

How would you describe your water? Cloudy (yes / no) Hard (yes / no) Soft (yes / no) Color clear

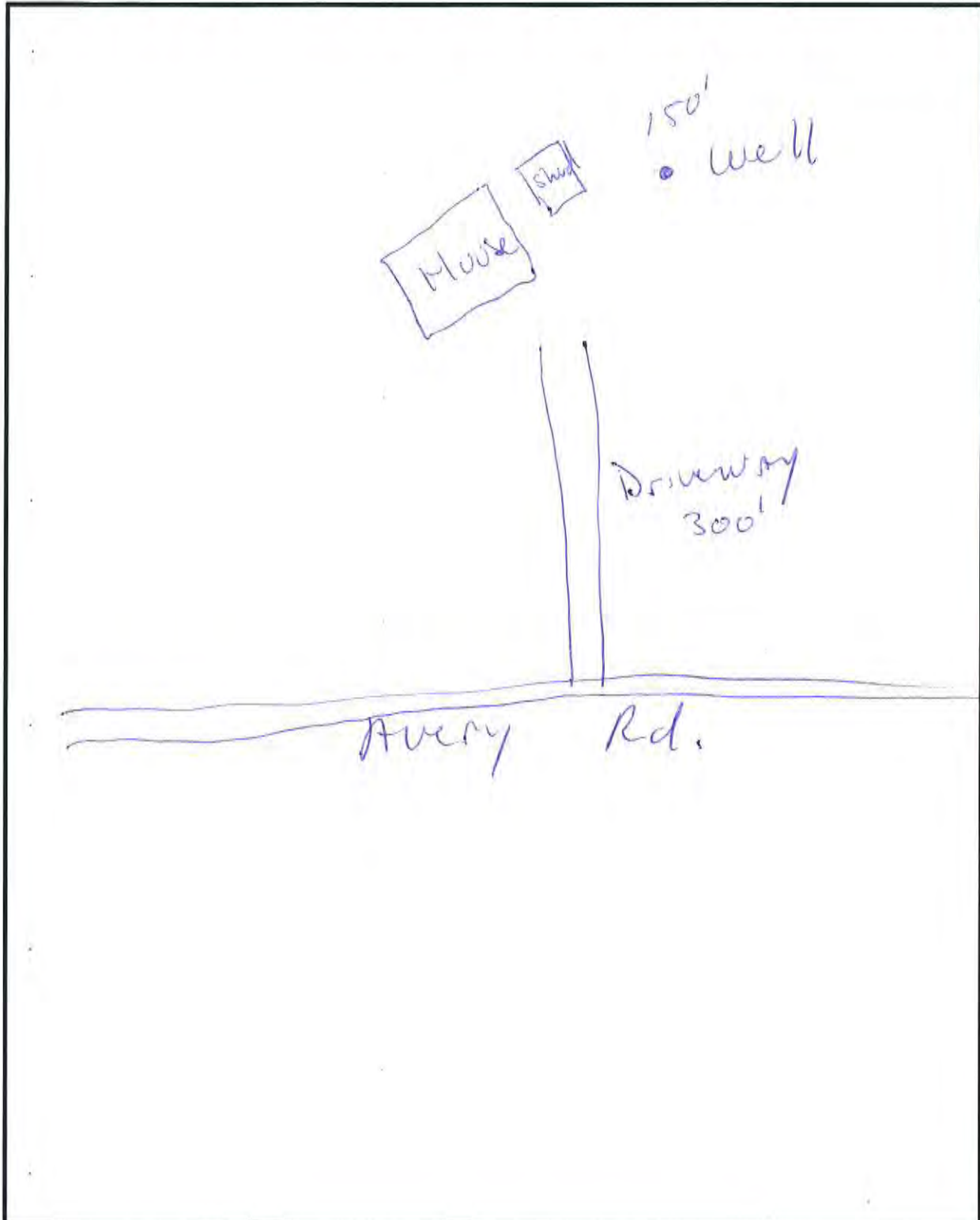
Does the water source experience seasonal fluctuation in elevation? Summer vs. winter months? During dry or drought-like conditions? no

Please describe location of well in relation to house and/or building on the property. 150' East

of the house

111.00-01-019.110

In the space below, please draw a sketch of the location of any wells on the property in relation to any structures (houses, barns, etc.), public roads, and/or other distinguishing features with approximate distances noted wherever possible.



PLEASE RETURN THIS SHEET IN THE PROVIDED ENVELOPE

Private Well Survey Questionnaire

Please fill out the following questionnaire to the best of your knowledge. If you are not sure of the answer to a question, please comment as "unknown". After completion, please return this questionnaire in the enclosed stamped envelope.

Name: William D. Evans

Address: 2974 County Route 6
Cohocton, NY 14826-9796

Parcel ID: 096.00-01-021.112

Property Location Description: 2974 Co Rd 6

Do you have water well(s) on your property? If so, how many? Yes 2

Approximate depth of well(s)? 70 ft. for both

Diameter of well(s)? 8 inches

Are you connected/provided with Municipal Water (i.e., water provided by town or private water supply company)? No

What is water from the well(s) used for? Household Water Garden

Type of well/groundwater source (i.e., bedrock well or overburden/sand-gravel well)? bedrock

Type of well construction (i.e., steel casing, pvc, brick/clay, or other)? Steel casing

Date of installation of the well(s)? 1993-Household 1990 Garden Well

Depth to water/groundwater within well (or depth to water encountered during drill of well)? unknown

Approximate yield (gallons per minute [gpm]) of well(s)? Household about 6 Garden about 9

Have you ever had to drill a new well due to lowering of water table or poor well yield (if yes, indicate reason)? No

Has the water been sampled and tested? If so, please indicate the date of the last testing. Yes Garden Well 1993

What was the water tested for? Bacteria Household 1993

How would you describe your water? Cloudy (yes / no) Hard (/ no) Soft (yes / no) Color clear

Does the water source experience seasonal fluctuation in elevation? Summer vs. winter months? During dry or drought-like conditions? No

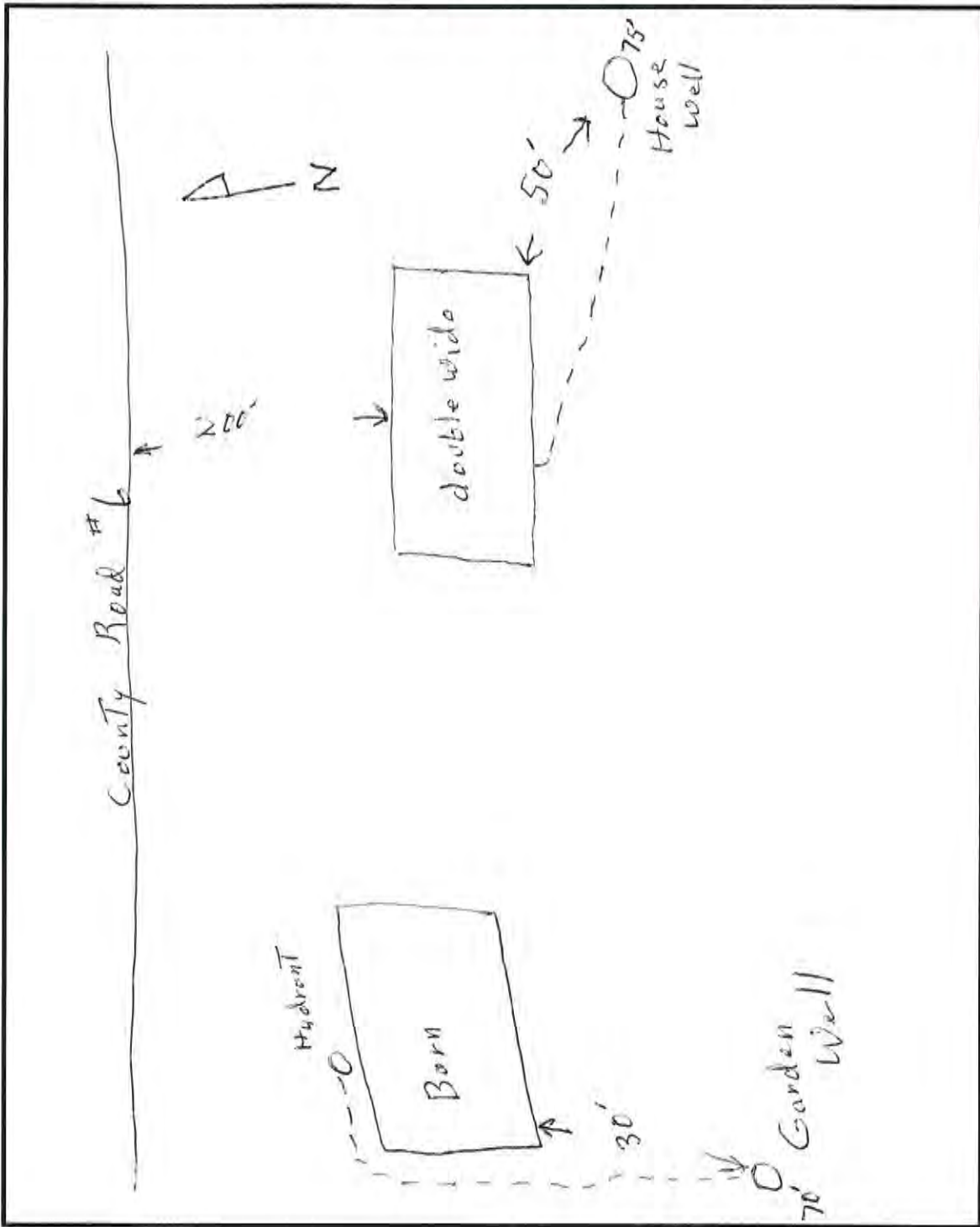
Please describe location of well in relation to house and/or building on the property. household - 50 ft.

Garden well 30 ft from barn

PLEASE RETURN THIS SHEET IN THE PROVIDED ENVELOPE

096.00-01-021.112

In the space below, please draw a sketch of the location of any wells on the property in relation to any structures (houses, barns, etc.), public roads, and/or other distinguishing features with approximate distances noted wherever possible.



PLEASE RETURN THIS SHEET IN THE PROVIDED ENVELOPE

Private Well Survey Questionnaire

Please fill out the following questionnaire to the best of your knowledge. If you are not sure of the answer to a question, please comment as "unknown". After completion, please return this questionnaire in the enclosed stamped envelope.

Name: Robert J Hart II

Address: 1256 Kendall Rd

Kendall, NY 14476-9743

Parcel ID: 097.00-03-009.100

Property Location Description: 3367 County Route 6

Do you have water well(s) on your property? If so, how many? 1

Approximate depth of well(s)? 200'

Diameter of well(s)? 6"-8" ?

Are you connected/provided with Municipal Water (i.e., water provided by town or private water supply company)? No

What is water from the well(s) used for? Drinking + general Home use

Type of well/groundwater source (i.e., bedrock well or overburden/sand-gravel well)? _____

Type of well construction (i.e., steel casing, pvc, brick/clay, or other)? steel casing

Date of installation of the well(s)? ~ 2001

Depth to water/groundwater within well (or depth to water encountered during drill of well)? _____

Approximate yield (gallons per minute [gpm]) of well(s)? 25 Gpm +

Have you ever had to drill a new well due to lowering of water table or poor well yield (if yes, indicate reason)? _____

No

Has the water been sampled and tested? If so, please indicate the date of the last testing. Yes ~ 2003

What was the water tested for? Potability

How would you describe your water? Cloudy (yes / no) Hard (yes / no) Soft (yes / no) Color Clear

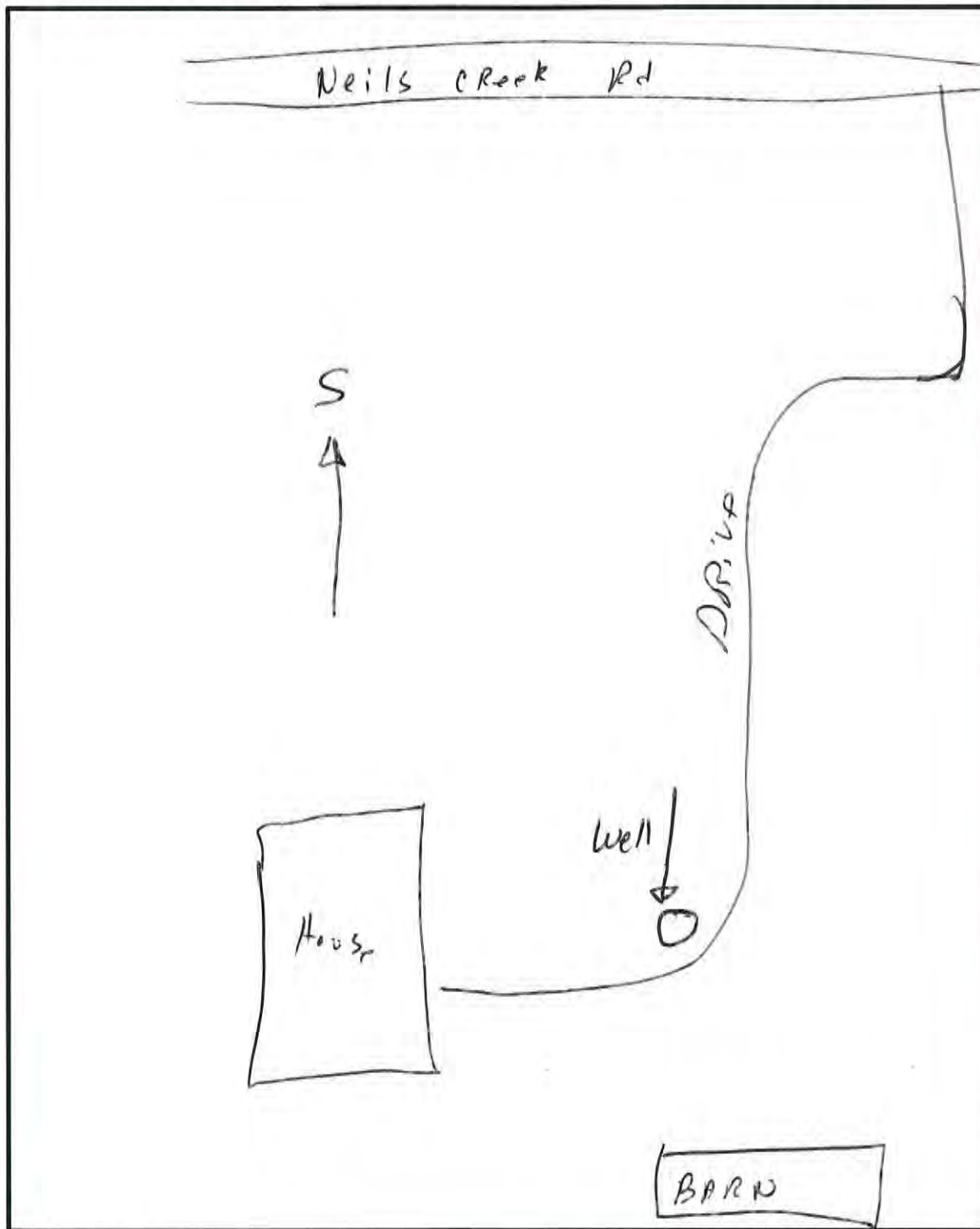
Does the water source experience seasonal fluctuation in elevation? Summer vs. winter months? During dry or drought-like conditions? No

Please describe location of well in relation to house and/or building on the property. ~ 40' from House

PLEASE RETURN THIS SHEET IN THE PROVIDED ENVELOPE

097.00-03-009.100

In the space below, please draw a sketch of the location of any wells on the property in relation to any structures (houses, barns, etc.), public roads, and/or other distinguishing features with approximate distances noted wherever possible.



EDR
APR 19 2017
RECEIVED

Private Well Survey Questionnaire

Please fill out the following questionnaire to the best of your knowledge. If you are not sure of the answer to a question, please comment as "unknown". After completion, please return this questionnaire in the enclosed stamped envelope.

Name: James Pearce
Address: PO Box 335
Arkport, NY 14807-0335
Parcel ID: 124.00-01-003.120

Property Location Description: 2630 Back Street Rd

Do you have water well(s) on your property? If so, how many? 1

Approximate depth of well(s)? 100'

Diameter of well(s)? ?

Are you connected/provided with Municipal Water (i.e., water provided by town or private water supply company)? NO

What is water from the well(s) used for? Home Use

Type of well/groundwater source (i.e. bedrock well or overburden/sand-gravel well)?

Type of well construction (i.e., steel casing, pvc, brick/clay, or other)? 16' metal casing

Date of installation of the well(s)? APRIL 1992

Depth to water/groundwater within well (or depth to water encountered during drill of well)? 10'

Approximate yield (gallons per minute [gpm]) of well(s)? 15+ gpm

Have you ever had to drill a new well due to lowering of water table or poor well yield (if yes, indicate reason)? NO

Has the water been sampled and tested? If so, please indicate the date of the last testing. No

What was the water tested for? _____

How would you describe your water? Cloudy (yes / no) Hard (yes) / no) Soft (yes / no) Color _____

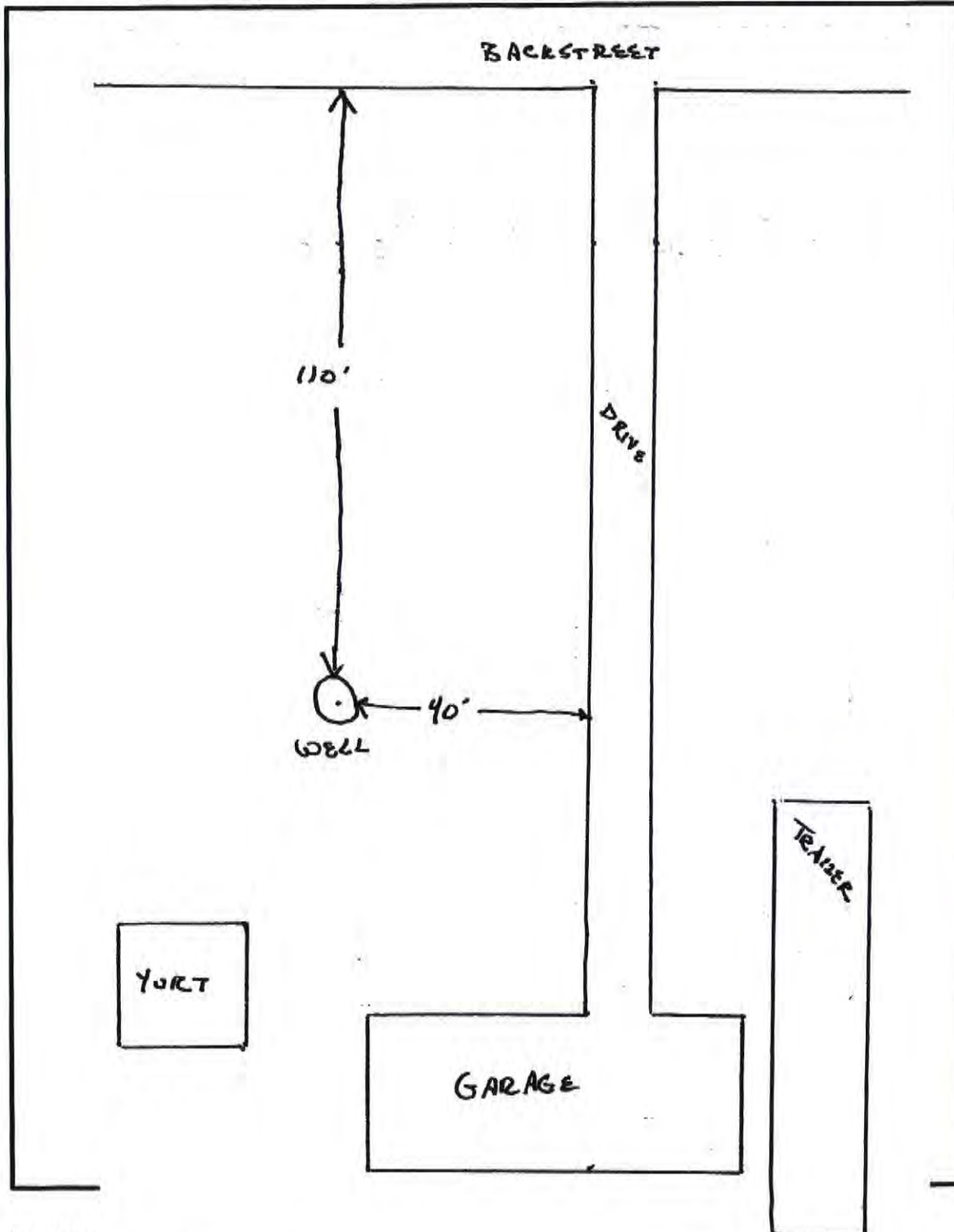
Does the water source experience seasonal fluctuation in elevation? Summer vs. winter months? During dry or drought-like conditions? ?

Please describe location of well in relation to house and/or building on the property. _____

PLEASE RETURN THIS SHEET IN THE PROVIDED ENVELOPE

124.00-01-003.120

In the space below, please draw a sketch of the location of any wells on the property in relation to any structures (houses, barns, etc.), public roads, and/or other distinguishing features with approximate distances noted wherever possible.



PLEASE RETURN THIS SHEET IN THE PROVIDED ENVELOPE

EDR

APR 19 2017
RECEIVED

Private Well Survey Questionnaire

Please fill out the following questionnaire to the best of your knowledge. If you are not sure of the answer to a question, please comment as "unknown". After completion, please return this questionnaire in the enclosed stamped envelope.

Name: Carol Burns

Address: 7990 Briggs Rd
Arkport, NY 14807-9524

Parcel ID: 110.00-01-023.100

Property Location Description: Co Rd 55

Do you have water well(s) on your property? If so, how many? No

Approximate depth of well(s)? _____

Diameter of well(s)? _____

Are you connected/provided with Municipal Water (i.e., water provided by town or private water supply company)? _____

What is water from the well(s) used for? _____

Type of well/groundwater source (i.e., bedrock well or overburden/sand-gravel well)? _____

Type of well construction (i.e., steel casing, pvc, brick/clay, or other)? _____

Date of installation of the well(s)? _____

Depth to water/groundwater within well (or depth to water encountered during drill of well)? _____

Approximate yield (gallons per minute [gpm]) of well(s)? _____

Have you ever had to drill a new well due to lowering of water table or poor well yield (if yes, indicate reason)? _____

Has the water been sampled and tested? If so, please indicate the date of the last testing. _____

What was the water tested for? _____

How would you describe your water? Cloudy (yes / no) Hard (yes / no) Soft (yes / no) Color _____

Does the water source experience seasonal fluctuation in elevation? Summer vs. winter months? During dry or drought-like conditions? _____

Please describe location of well in relation to house and/or building on the property. _____

PLEASE RETURN THIS SHEET IN THE PROVIDED ENVELOPE

Private Well Survey Questionnaire

Please fill out the following questionnaire to the best of your knowledge. If you are not sure of the answer to a question, please comment as "unknown". After completion, please return this questionnaire in the enclosed stamped envelope.

Name: Carol Burns
Address: 7990 Briggs Rd
Arkport, NY 14807-9524
Parcel ID: 124.00-01-022.000

Property Location Description: *Rose Hill Rd*

Do you have water well(s) on your property? If so, how many? No

Approximate depth of well(s)? _____

Diameter of well(s)? _____

Are you connected/provided with Municipal Water (i.e., water provided by town or private water supply company)? _____

What is water from the well(s) used for? _____

Type of well/groundwater source (i.e., bedrock well or overburden/sand-gravel well)? _____

Type of well construction (i.e., steel casing, pvc, brick/clay, or other)? _____

Date of installation of the well(s)? _____

Depth to water/groundwater within well (or depth to water encountered during drill of well)? _____

Approximate yield (gallons per minute [gpm]) of well(s)? _____

Have you ever had to drill a new well due to lowering of water table or poor well yield (if yes, indicate reason)? _____

Has the water been sampled and tested? If so, please indicate the date of the last testing. _____

What was the water tested for? _____

How would you describe your water? Cloudy (yes / no) Hard (yes / no) Soft (yes / no) Color _____

Does the water source experience seasonal fluctuation in elevation? Summer vs. winter months? During dry or drought-like conditions? _____

Please describe location of well in relation to house and/or building on the property. _____

'APR 19 2011
RECEIVED

Private Well Survey Questionnaire

Please fill out the following questionnaire to the best of your knowledge. If you are not sure of the answer to a question, please comment as "unknown". After completion, please return this questionnaire in the enclosed stamped envelope.

Name: Carol Burns

Address: 7990 Briggs Rd
Arkport, NY 14807-9524

Parcel ID: 123.00-01-007.000

Property Location Description: Back Street Rd

Do you have water well(s) on your property? If so, how many? No

Approximate depth of well(s)? _____

Diameter of well(s)? _____

Are you connected/provided with Municipal Water (i.e., water provided by town or private water supply company)? _____

What is water from the well(s) used for? _____

Type of well/groundwater source (i.e., bedrock well or overburden/sand-gravel well)? _____

Type of well construction (i.e., steel casing, pvc, brick/clay, or other)? _____

Date of installation of the well(s)? _____

Depth to water/groundwater within well (or depth to water encountered during drill of well)? _____

Approximate yield (gallons per minute [gpm]) of well(s)? _____

Have you ever had to drill a new well due to lowering of water table or poor well yield (if yes, indicate reason)? _____

Has the water been sampled and tested? If so, please indicate the date of the last testing. _____

What was the water tested for? _____

How would you describe your water? Cloudy (yes / no) Hard (yes / no) Soft (yes / no) Color _____

Does the water source experience seasonal fluctuation in elevation? Summer vs. winter months? During dry or drought-like conditions? _____

Please describe location of well in relation to house and/or building on the property. _____

APR 19 2017
RECEIVED

Private Well Survey Questionnaire

Please fill out the following questionnaire to the best of your knowledge. If you are not sure of the answer to a question, please comment as "unknown". After completion, please return this questionnaire in the enclosed stamped envelope.

Name: Sylvester F. Rauber
Address: 3191 Dye Rd
Cohocton, NY 14826-9763
Parcel ID: 069.00-01-017.200

Property Location Description: 3191 Dye Rd

Do you have water well(s) on your property? If so, how many? Yes 1 + (SPRING)

Approximate depth of well(s)? 280'

Diameter of well(s)? 6"

Are you connected/provided with Municipal Water (i.e., water provided by town or private water supply company)? No

What is water from the well(s) used for? Household use

Type of well/groundwater source (i.e. bedrock well or overburden/sand-gravel well)?

Type of well construction (i.e. steel casing pvc, brick/clay, or other)?

Date of installation of the well(s)? 1998

Depth to water/groundwater within well (or depth to water encountered during drill of well)? 40'

Approximate yield (gallons per minute [gpm]) of well(s)? 3 gal per min

Have you ever had to drill a new well due to lowering of water table or poor well yield (if yes, indicate reason)? No

Has the water been sampled and tested? If so, please indicate the date of the last testing. No

What was the water tested for? salt

How would you describe your water? Cloudy (yes / no) Hard (yes / no) Soft (yes / no) Color clear

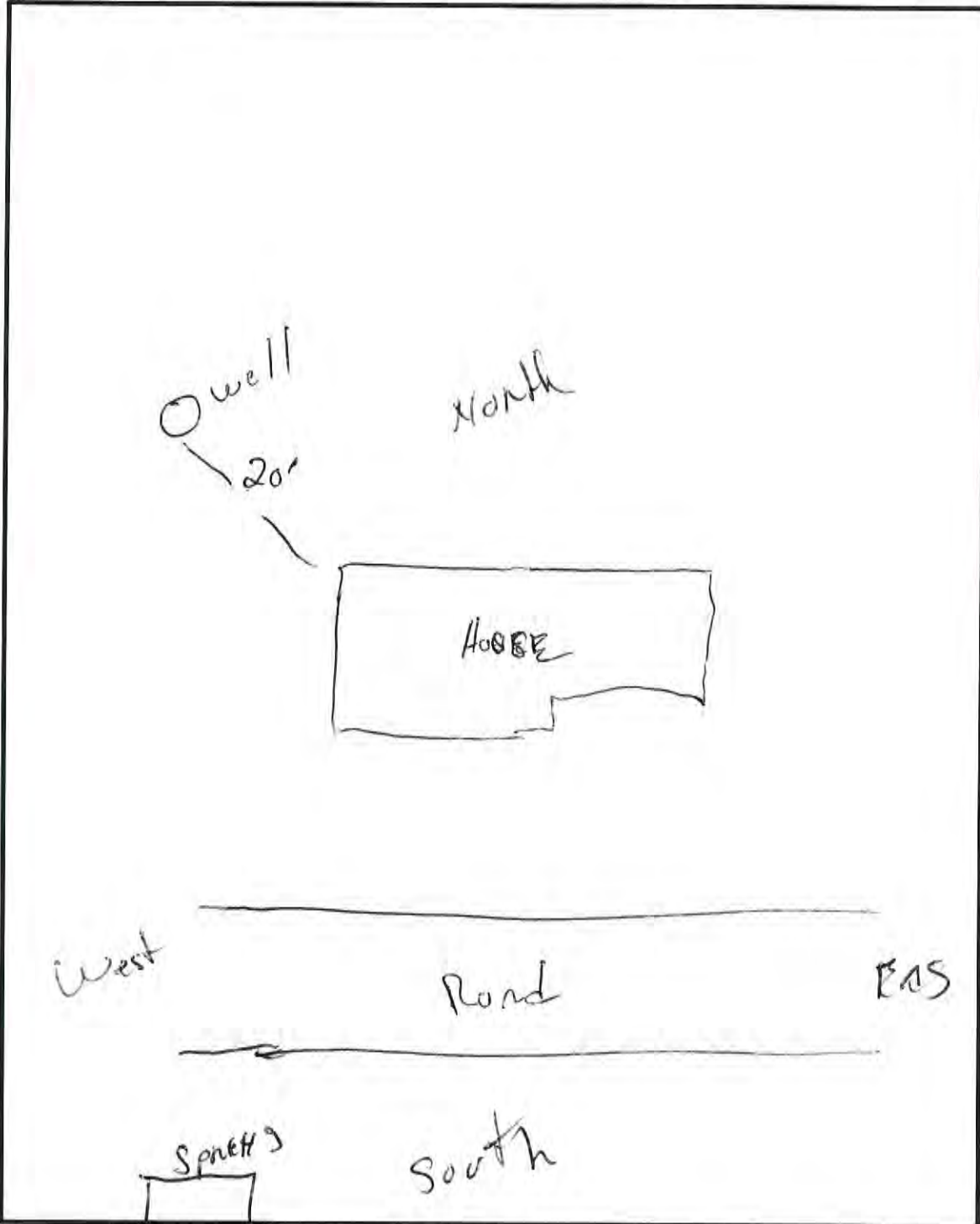
Does the water source experience seasonal fluctuation in elevation? Summer vs. winter months? During dry or drought-like conditions? No

Please describe location of well in relation to house and/or building on the property.

PLEASE RETURN THIS SHEET IN THE PROVIDED ENVELOPE

069.00-01-017.200

In the space below, please draw a sketch of the location of any wells on the property in relation to any structures (houses, barns, etc.), public roads, and/or other distinguishing features with approximate distances noted wherever possible.



EDR

APR 24 2017
RECEIVED

Private Well Survey Questionnaire

Please fill out the following questionnaire to the best of your knowledge. If you are not sure of the answer to a question, please comment as "unknown". After completion, please return this questionnaire in the enclosed stamped envelope.

Name: Robert C. Schreiner

Address: 2072 Baird Rd
Penfield, NY 14526-1547

Parcel ID: 055.00-01-020.000

Property Location Description: 3413 Oil Well Hollow Rd

Do you have water well(s) on your property? If so, how many? one

Approximate depth of well(s)? 90 feet

Diameter of well(s)? 6-8"

Are you connected/provided with Municipal Water (i.e., water provided by town or private water supply company)? no

What is water from the well(s) used for? everything

Type of well/groundwater source (i.e., bedrock well or overburden/sand-gravel well)? bedrock

Type of well construction (i.e., steel casing, pvc, brick/clay, or other)? steel casing

Date of installation of the well(s)? 2005

Depth to water/groundwater within well (or depth to water encountered during drill of well)? 15-20'

Approximate yield (gallons per minute [gpm]) of well(s)? _____

Have you ever had to drill a new well due to lowering of water table or poor well yield (if yes, indicate reason)? no

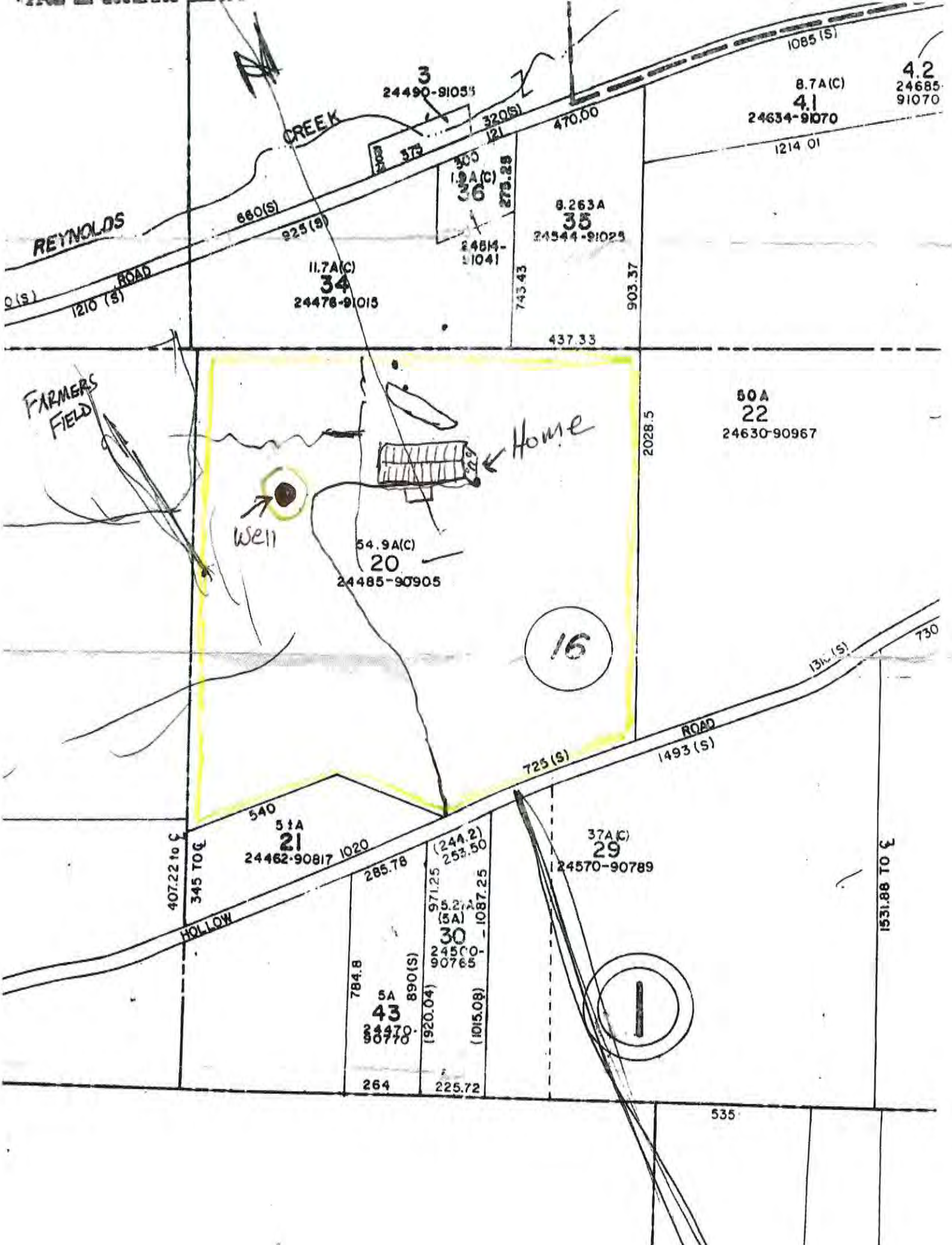
Has the water been sampled and tested? If so, please indicate the date of the last testing. no

What was the water tested for? _____

How would you describe your water? Cloudy (yes / no) Hard (yes / no) Soft (yes / no) Color clear

Does the water source experience seasonal fluctuation in elevation? Summer vs. winter months? During dry or drought-like conditions? yes

Please describe location of well in relation to house and/or building on the property. 50' from house



CREEK

REYNOLDS

ROAD

FARMERS
FIELD

Well

Home

HOLLOW

24490-91055

8.7A(C)
4.1
24634-91070

4.2
24685-91070

11.7A(C)
34
24478-91015

1.9A(C)
36
24814-11041

8.263A
35
24544-91025

50A
22
24630-90967

54.9A(C)
20
24485-90905

16

540
51A
21
24462-90817 1020

37A(C)
29
24570-90789

SA
43
24470-90770

(244.2)
253.50

30
24550-90765

1

535

0(S)
1210 (S)

660(S)
925(S)

375

300

121

470.00

1214.01

1085 (S)

743.43

903.37

437.33

2028.5

407.22 to C

345 TO C

784.8

890(S)

(920.04)

(1015.08)

971.25

95.27

(5A)

24550

90765

1087.25

264

225.72

131. (S)

730

3 TO C
1531.88 TO C

APR 28 2017
RECEIVED

Private Well Survey Questionnaire

Please fill out the following questionnaire to the best of your knowledge. If you are not sure of the answer to a question, please comment as "unknown". After completion, please return this questionnaire in the enclosed stamped envelope.

Name: William Towner Randy J. Gault
Address: 355 S State Road 415 2973 County Route 6
New Smyrna Beach, FL 32168-9029 Coleston, NC 14826

Parcel ID: 096.00-01-021.120

Property Location Description: 2973 Co Rd 6

Do you have water well(s) on your property? If so, how many? One

Approximate depth of well(s)? 37-40 ft.

Diameter of well(s)? undetermined

Are you connected/provided with Municipal Water (i.e., water provided by town or private water supply company)? NO

What is water from the well(s) used for? Drinking, Sewer, General house-use

Type of well/groundwater source (i.e., bedrock well or overburden/sand-gravel well)? unknown

Type of well construction (i.e., steel casing, pvc, brick/clay, or other)? Steel Casing

Date of installation of the well(s)? unknown

Depth to water/groundwater within well (or depth to water encountered during drill of well)? 37 ft to pump

Approximate yield (gallons per minute [gpm]) of well(s)? unknown

Have you ever had to drill a new well due to lowering of water table or poor well yield (if yes, indicate reason)? NO

purchase parcel and repaired pump

Has the water been sampled and tested? If so, please indicate the date of the last testing. tested by [unclear] purchasee

What was the water tested for? 100% acetic bacteria/copper

How would you describe your water? Cloudy (yes / no) Hard (yes / no) Soft (yes) / no) Color clear

Does the water source experience seasonal fluctuation in elevation? Summer vs. winter months? During dry or drought-like conditions? NO

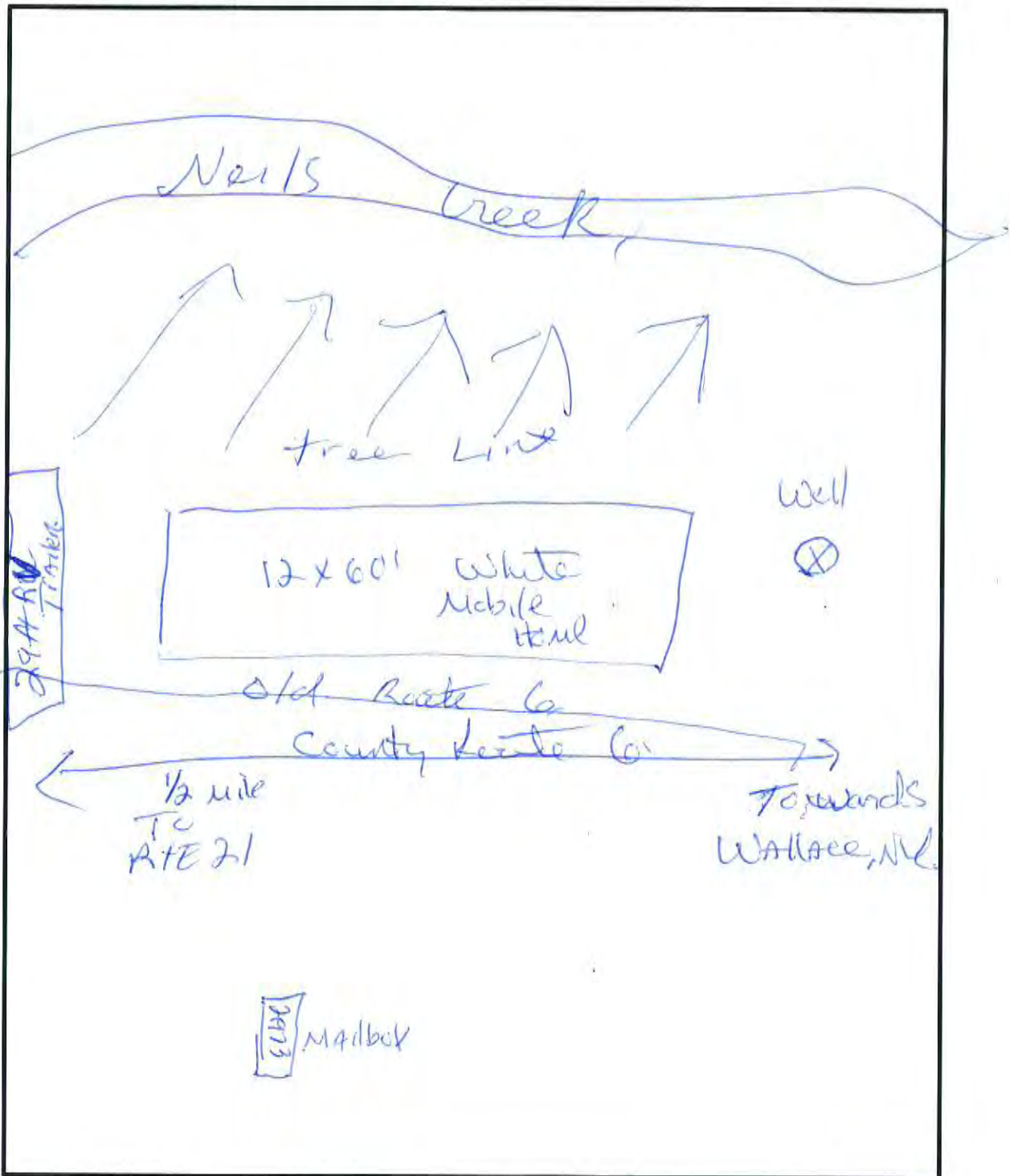
Please describe location of well in relation to house and/or building on the property. 15 feet from

South end of mobile home
NB: Well is utilized by owner

PLEASE RETURN THIS SHEET IN THE PROVIDED ENVELOPE

096.00-01-021.120

In the space below, please draw a sketch of the location of any wells on the property in relation to any structures (houses, barns, etc.), public roads, and/or other distinguishing features with approximate distances noted wherever possible.



Private Well Survey Questionnaire

Please fill out the following questionnaire to the best of your knowledge. If you are not sure of the answer to a question, please comment as "unknown". After completion, please return this questionnaire in the enclosed stamped envelope.

Name: James Brunswick
Address: 9380 New Galen Rd
Cohocton, NY 14826-9772
Parcel ID: 082.00-01-005.200

Property Location Description: 9380 New Galen Rd

Do you have water well(s) on your property? If so, how many? 1

Approximate depth of well(s)? 50 ft ±

Diameter of well(s)? 6 in

Are you connected/provided with Municipal Water (i.e., water provided by town or private water supply company)? No

What is water from the well(s) used for? Potable

Type of well/groundwater source (i.e., bedrock well or overburden/sand-gravel well)? unknown

Type of well construction (i.e., steel casing, pvc, brick/clay, or other)? Steel casing

Date of installation of the well(s)? Sept. 1995

Depth to water/groundwater within well (or depth to water encountered during drill of well)? unknown

Approximate yield (gallons per minute [gpm]) of well(s)? unknown

Have you ever had to drill a new well due to lowering of water table or poor well yield (if yes, indicate reason)? No

Has the water been sampled and tested? If so, please indicate the date of the last testing. No

What was the water tested for? _____

How would you describe your water? Cloudy (yes / no) Hard (yes / no) Soft (yes / no) Color clear

Does the water source experience seasonal fluctuation in elevation? Summer vs. winter months? During dry or drought-like conditions? unknown


Please describe location of well in relation to house and/or building on the property. S.W. of garage

approx 30 ft

PLEASE RETURN THIS SHEET IN THE PROVIDED ENVELOPE

082.00-01-005.200

In the space below, please draw a sketch of the location of any wells on the property in relation to any structures (houses, barns, etc.), public roads, and/or other distinguishing features with approximate distances noted wherever possible.

A large, empty rectangular box with a black border, intended for a hand-drawn sketch. The sketch should show the location of any wells on the property, along with any structures (houses, barns, etc.), public roads, and other distinguishing features. Approximate distances should be noted wherever possible.

Private Well Survey Questionnaire

Please fill out the following questionnaire to the best of your knowledge. If you are not sure of the answer to a question, please comment as "unknown". After completion, please return this questionnaire in the enclosed stamped envelope.

Name: Baldwins Forest Products Inc

Address: PO Box 503
Wellsville, NY 14895-0503

Parcel ID: 067.00-01-037.000

Property Location Description: Stone Hill Rd

Do you have water well(s) on your property? If so, how many? NO (Vacant Land)

Approximate depth of well(s)? N/A

Diameter of well(s)? N/A

Are you connected/provided with Municipal Water (i.e., water provided by town or private water supply company)?

What is water from the well(s) used for? N/A

Type of well/groundwater source (i.e., bedrock well or overburden/sand-gravel well)? N/A

Type of well construction (i.e., steel casing, pvc, brick/clay, or other)? N/A

Date of installation of the well(s)? N/A

Depth to water/groundwater within well (or depth to water encountered during drill of well)? N/A

Approximate yield (gallons per minute [gpm]) of well(s)? N/A

Have you ever had to drill a new well due to lowering of water table or poor well yield (if yes, indicate reason)? N/A

Has the water been sampled and tested? If so, please indicate the date of the last testing. N/A

What was the water tested for?

How would you describe your water? Cloudy (yes / no) Hard (yes / no) Soft (yes / no) Color N/A

Does the water source experience seasonal fluctuation in elevation? Summer vs. winter months? During dry or drought-like conditions? N/A

Please describe location of well in relation to house and/or building on the property. N/A

MAY 5 2017
RECEIVED

Private Well Survey Questionnaire

Please fill out the following questionnaire to the best of your knowledge. If you are not sure of the answer to a question, please comment as "unknown". After completion, please return this questionnaire in the enclosed stamped envelope.

Name: Mark Cudney
Address: 9468 Bronson Rd
Wayland, NY 14572-9407
Parcel ID: 067.00-01-025.120

Property Location Description: 9468 Bronson Rd

Do you have water well(s) on your property? If so, how many? 1

Approximate depth of well(s)? 125 ft.

Diameter of well(s)? 8 IN.

Are you connected/provided with Municipal Water (i.e., water provided by town or private water supply company)? NO

What is water from the well(s) used for? DRINKING, COOKING, BATHING, BATHROOM

Type of well/groundwater source (i.e., bedrock well or overburden/sand-gravel well)? BEDROCK

Type of well construction (i.e., steel casing, pvc, brick/clay, or other)? STEEL CASING

Date of installation of the well(s)? JUNE, 1991

Depth to water/groundwater within well (or depth to water encountered during drill of well)? 20'

Approximate yield (gallons per minute [gpm]) of well(s)? 12.5

Have you ever had to drill a new well due to lowering of water table or poor well yield (if yes, indicate reason)? NO

Has the water been sampled and tested? If so, please indicate the date of the last testing. 03/2014

What was the water tested for? IRON

How would you describe your water? Cloudy (yes / no) Hard (yes / no) Soft (yes / no) Color CLEAR

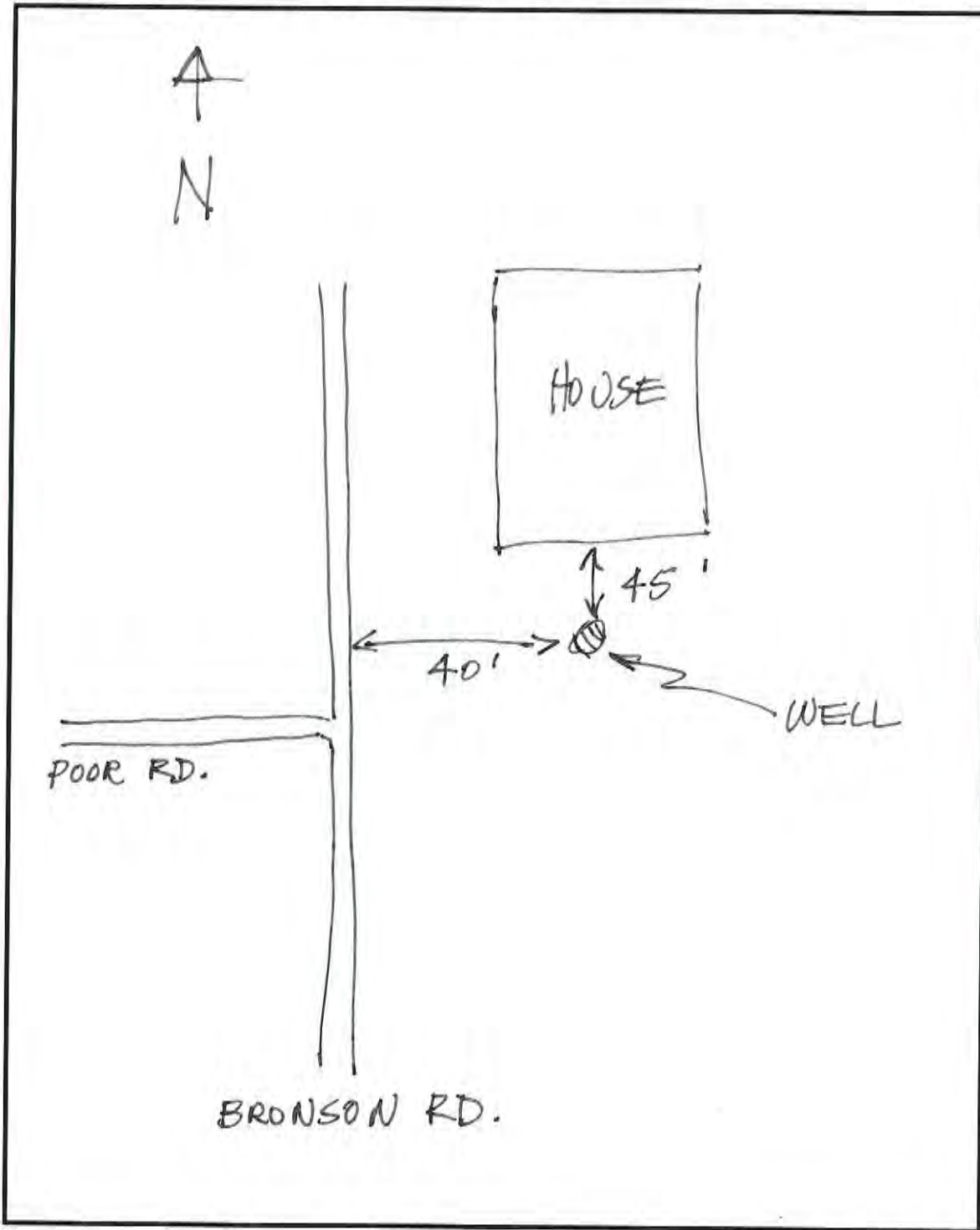
Does the water source experience seasonal fluctuation in elevation? Summer vs. winter months? During dry or drought-like conditions? NO

Please describe location of well in relation to house and/or building on the property. 45' FROM SOUTH SIDE OF HOUSE

PLEASE RETURN THIS SHEET IN THE PROVIDED ENVELOPE

067.00-01-025.120

In the space below, please draw a sketch of the location of any wells on the property in relation to any structures (houses, barns, etc.), public roads, and/or other distinguishing features with approximate distances noted wherever possible.



PLEASE RETURN THIS SHEET IN THE PROVIDED ENVELOPE

Private Well Survey Questionnaire

Please fill out the following questionnaire to the best of your knowledge. If you are not sure of the answer to a question, please comment as "unknown". After completion, please return this questionnaire in the enclosed stamped envelope.

Name: John Siciliano

Address: 9518 New Galen Rd
Cohocton, NY 14826-9772

Parcel ID: 068.00-01-013.100

Property Location Description: New Galen Rd

Do you have water well(s) on your property? If so, how many? 1

Approximate depth of well(s)? 112 ft

Diameter of well(s)? 6"

Are you connected/provided with Municipal Water (i.e., water provided by town or private water supply company)? NO

What is water from the well(s) used for? The well water comprises 100% of our use.

Type of well/groundwater source (i.e., bedrock well or overburden/sand-gravel well)? bedrock I believe

Type of well construction (i.e., steel casing, pvc, brick/clay, or other)? steel casing

Date of installation of the well(s)? unknown - existed when we purchased property in 1988.

Depth to water/groundwater within well (or depth to water encountered during drill of well)? unknown

Approximate yield (gallons per minute [gpm]) of well(s)? unknown

Have you ever had to drill a new well due to lowering of water table or poor well yield (if yes, indicate reason)? No

Has the water been sampled and tested? If so, please indicate the date of the last testing. 1/19/23

What was the water tested for? Inorganic chemicals (metals, other, physical factors) pesticides, volatility, trihalomethane

How would you describe your water? Cloudy (yes / no) Hard (yes / no) Soft (yes / no) Color clear

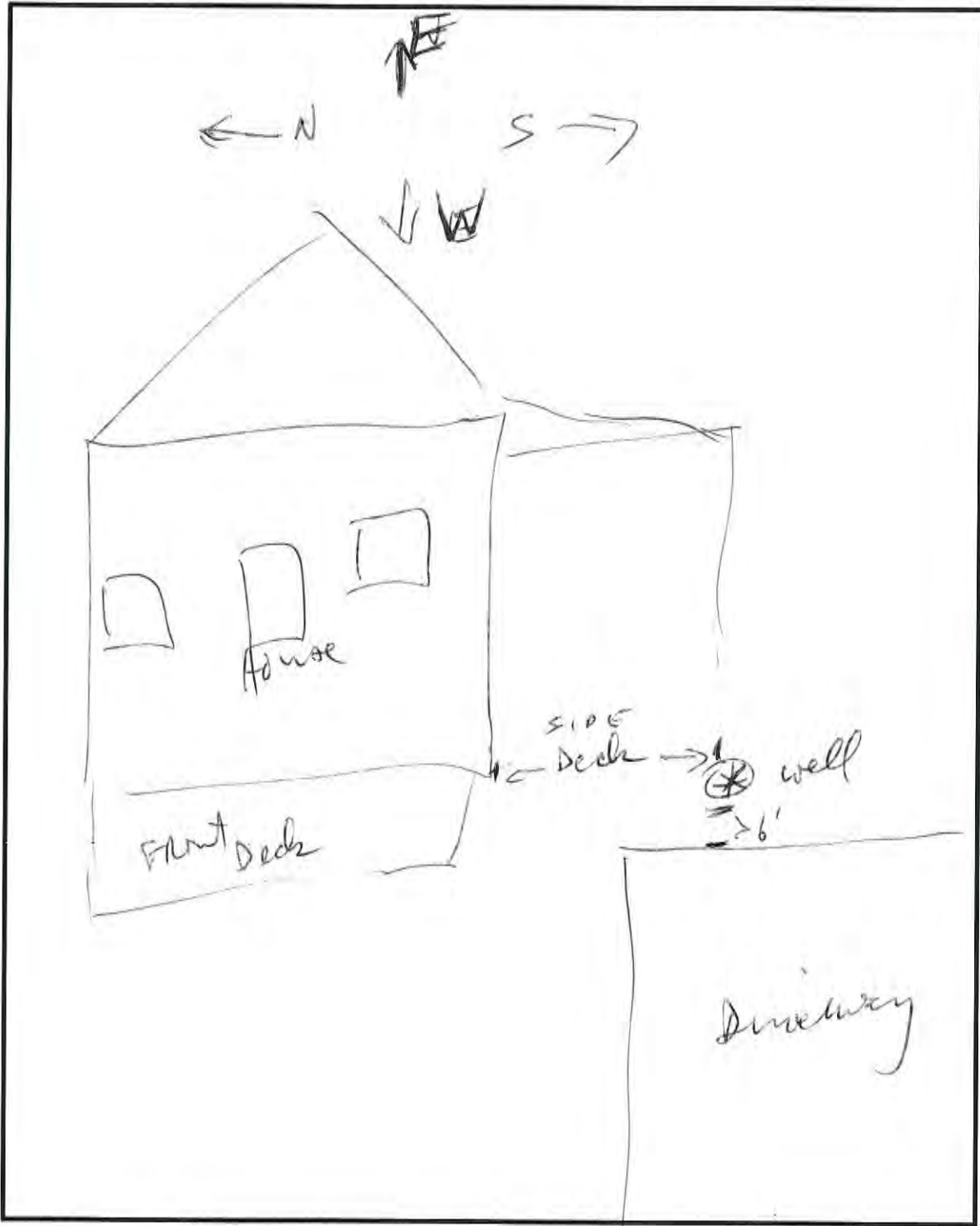
Does the water source experience seasonal fluctuation in elevation? Summer vs. winter months? During dry or drought-like conditions? unknown, have never had a supply problem.

Please describe location of well in relation to house and/or building on the property. 6 feet from the top of the driveway near the corner of side deck

PLEASE RETURN THIS SHEET IN THE PROVIDED ENVELOPE

068.00-01-013.100

In the space below, please draw a sketch of the location of any wells on the property in relation to any structures (houses, barns, etc.), public roads, and/or other distinguishing features with approximate distances noted wherever possible.



MAY 15 2017
RECEIVED

Private Well Survey Questionnaire

Please fill out the following questionnaire to the best of your knowledge. If you are not sure of the answer to a question, please comment as "unknown". After completion, please return this questionnaire in the enclosed stamped envelope.

Name: John Siciliano
Address: 9518 New Galen Rd
Cohocton, NY 14826-9772
Parcel ID: 068.00-01-013.200

Property Location Description: 9518 New Galen Rd

Do you have water well(s) on your property? If so, how many? NO

Approximate depth of well(s)? _____

Diameter of well(s)? _____

Are you connected/provided with Municipal Water (i.e., water provided by town or private water supply company)? _____

What is water from the well(s) used for? _____

Type of well/groundwater source (i.e., bedrock well or overburden/sand-gravel well)? _____

Type of well construction (i.e., steel casing, pvc, brick/clay, or other)? _____

Date of installation of the well(s)? _____

Depth to water/groundwater within well (or depth to water encountered during drill of well)? _____

Approximate yield (gallons per minute [gpm]) of well(s)? _____

Have you ever had to drill a new well due to lowering of water table or poor well yield (if yes, indicate reason)? _____

Has the water been sampled and tested? If so, please indicate the date of the last testing. _____

What was the water tested for? _____

How would you describe your water? Cloudy (yes / no) Hard (yes / no) Soft (yes / no) Color _____

Does the water source experience seasonal fluctuation in elevation? Summer vs. winter months? During dry or drought-like conditions? _____

Please describe location of well in relation to house and/or building on the property. _____

MAY 15 2017
RECEIVED

PLEASE RETURN THIS SHEET IN THE PROVIDED ENVELOPE

Private Well Survey Questionnaire

Please fill out the following questionnaire to the best of your knowledge. If you are not sure of the answer to a question, please comment as "unknown". After completion, please return this questionnaire in the enclosed stamped envelope.

Name: Apex Acres Inc

Address: 11845 Schrader Rd
Wayland, NY 14572-9708

Parcel ID: 054.00-01-024.000

Property Location Description: County Route 121

Do you have water well(s) on your property? If so, how many? NO

Approximate depth of well(s)? _____

Diameter of well(s)? _____

Are you connected/provided with Municipal Water (i.e., water provided by town or private water supply company)? _____

What is water from the well(s) used for? _____

Type of well/groundwater source (i.e., bedrock well or overburden/sand-gravel well)? _____

Type of well construction (i.e., steel casing, pvc, brick/clay, or other)? _____

Date of installation of the well(s)? _____

Depth to water/groundwater within well (or depth to water encountered during drill of well)? _____

Approximate yield (gallons per minute [gpm]) of well(s)? _____

Have you ever had to drill a new well due to lowering of water table or poor well yield (if yes, indicate reason)? _____

Has the water been sampled and tested? If so, please indicate the date of the last testing. _____

What was the water tested for? _____

How would you describe your water? Cloudy (yes / no) Hard (yes / no) Soft (yes / no) Color _____

Does the water source experience seasonal fluctuation in elevation? Summer vs. winter months? During dry or drought-like conditions? _____

Please describe location of well in relation to house and/or building on the property. _____

EDR
MAY 15 2017
RECEIVED

Private Well Survey Questionnaire

Please fill out the following questionnaire to the best of your knowledge. If you are not sure of the answer to a question, please comment as "unknown". After completion, please return this questionnaire in the enclosed stamped envelope.

Name: Apex Acres Inc
Address: 11845 Schrader Rd
Wayland, NY 14572-9708

Parcel ID: 068.00-01-012.300

Property Location Description: *Dye Rd*

Do you have water well(s) on your property? If so, how many? NO

Approximate depth of well(s)? _____

Diameter of well(s)? _____

Are you connected/provided with Municipal Water (i.e., water provided by town or private water supply company)? NO

What is water from the well(s) used for? _____

Type of well/groundwater source (i.e., bedrock well or overburden/sand-gravel well)? _____

Type of well construction (i.e., steel casing, pvc, brick/clay, or other)? _____

Date of installation of the well(s)? _____

Depth to water/groundwater within well (or depth to water encountered during drill of well)? _____

Approximate yield (gallons per minute [gpm]) of well(s)? _____

Have you ever had to drill a new well due to lowering of water table or poor well yield (if yes, indicate reason)? _____

Has the water been sampled and tested? If so, please indicate the date of the last testing. _____

What was the water tested for? _____

How would you describe your water? Cloudy (yes / no) Hard (yes / no) Soft (yes / no) Color _____

Does the water source experience seasonal fluctuation in elevation? Summer vs. winter months? During dry or drought-like conditions? _____

Please describe location of well in relation to house and/or building on the property. _____

PLEASE RETURN THIS SHEET IN THE PROVIDED ENVELOPE

EDR
MAY 15 20
RECEIVED

Private Well Survey Questionnaire

Please fill out the following questionnaire to the best of your knowledge. If you are not sure of the answer to a question, please comment as "unknown". After completion, please return this questionnaire in the enclosed stamped envelope.

Name: Apex Acres Inc

Address: 11845 Schrader Rd
Wayland, NY 14572-9708

Parcel ID: 054.00-01-029.000

Property Location Description: County Route 121

Do you have water well(s) on your property? If so, how many? NO

Approximate depth of well(s)? _____

Diameter of well(s)? _____

Are you connected/provided with Municipal Water (i.e., water provided by town or private water supply company)? _____

What is water from the well(s) used for? _____

Type of well/groundwater source (i.e., bedrock well or overburden/sand-gravel well)? _____

Type of well construction (i.e., steel casing, pvc, brick/clay, or other)? _____

Date of installation of the well(s)? _____

Depth to water/groundwater within well (or depth to water encountered during drill of well)? _____

Approximate yield (gallons per minute [gpm]) of well(s)? _____

Have you ever had to drill a new well due to lowering of water table or poor well yield (if yes, indicate reason)? _____

Has the water been sampled and tested? If so, please indicate the date of the last testing. _____

What was the water tested for? _____

How would you describe your water? Cloudy (yes / no) Hard (yes / no) Soft (yes / no) Color _____

Does the water source experience seasonal fluctuation in elevation? Summer vs. winter months? During dry or drought-like conditions? _____

Please describe location of well in relation to house and/or building on the property. _____

Private Well Survey Questionnaire

Please fill out the following questionnaire to the best of your knowledge. If you are not sure of the answer to a question, please comment as "unknown". After completion, please return this questionnaire in the enclosed stamped envelope.

Name: Apex Acres Inc
Address: 11845 Schrader Rd
Wayland, NY 14572-9708
Parcel ID: 054.00-01-027.000

Property Location Description: *Campbell Rd*

Do you have water well(s) on your property? If so, how many? NO

Approximate depth of well(s)? _____

Diameter of well(s)? _____

Are you connected/provided with Municipal Water (i.e., water provided by town or private water supply company)? _____

What is water from the well(s) used for? _____

Type of well/groundwater source (i.e., bedrock well or overburden/sand-gravel well)? _____

Type of well construction (i.e., steel casing, pvc, brick/clay, or other)? _____

Date of installation of the well(s)? _____

Depth to water/groundwater within well (or depth to water encountered during drill of well)? _____

Approximate yield (gallons per minute [gpm]) of well(s)? _____

Have you ever had to drill a new well due to lowering of water table or poor well yield (if yes, indicate reason)? _____

Has the water been sampled and tested? If so, please indicate the date of the last testing. _____

What was the water tested for? _____

How would you describe your water? Cloudy (yes / no) Hard (yes / no) Soft (yes / no) Color _____

Does the water source experience seasonal fluctuation in elevation? Summer vs. winter months? During dry or drought-like conditions? _____

Please describe location of well in relation to house and/or building on the property. _____

PLEASE RETURN THIS SHEET IN THE PROVIDED ENVELOPE

EDR
MAY 15 2017
RECEIVED

Private Well Survey Questionnaire

Please fill out the following questionnaire to the best of your knowledge. If you are not sure of the answer to a question, please comment as "unknown". After completion, please return this questionnaire in the enclosed stamped envelope.

Name: Apex Acres Inc
Address: 11845 Schrader Rd
Wayland, NY 14572-9708
Parcel ID: 054.00-01-017.210

Property Location Description: *County Route 121*

Do you have water well(s) on your property? If so, how many? NO

Approximate depth of well(s)? _____

Diameter of well(s)? _____

Are you connected/provided with Municipal Water (i.e., water provided by town or private water supply company)? _____

What is water from the well(s) used for? _____

Type of well/groundwater source (i.e., bedrock well or overburden/sand-gravel well)? _____

Type of well construction (i.e., steel casing, pvc, brick/clay, or other)? _____

Date of installation of the well(s)? _____

Depth to water/groundwater within well (or depth to water encountered during drill of well)? _____

Approximate yield (gallons per minute [gpm]) of well(s)? _____

Have you ever had to drill a new well due to lowering of water table or poor well yield (if yes, indicate reason)? _____

Has the water been sampled and tested? If so, please indicate the date of the last testing. _____

What was the water tested for? _____

How would you describe your water? Cloudy (yes / no) Hard (yes / no) Soft (yes / no) Color _____

Does the water source experience seasonal fluctuation in elevation? Summer vs. winter months? During dry or drought-like conditions? _____

Please describe location of well in relation to house and/or building on the property. _____

PLEASE RETURN THIS SHEET IN THE PROVIDED ENVELOPE

EDR
MAY 15 2017
RECEIVED

Private Well Survey Questionnaire

Please fill out the following questionnaire to the best of your knowledge. If you are not sure of the answer to a question, please comment as "unknown". After completion, please return this questionnaire in the enclosed stamped envelope.

Name: Apex Acres Inc
Address: 11845 Schrader Rd
Wayland, NY 14572-9708
Parcel ID: 068.00-01-012.221

Property Location Description: *Dye Rd*

Do you have water well(s) on your property? If so, how many? NO

Approximate depth of well(s)? _____

Diameter of well(s)? _____

Are you connected/provided with Municipal Water (i.e., water provided by town or private water supply company)? _____

What is water from the well(s) used for? _____

Type of well/groundwater source (i.e., bedrock well or overburden/sand-gravel well)? _____

Type of well construction (i.e., steel casing, pvc, brick/clay, or other)? _____

Date of installation of the well(s)? _____

Depth to water/groundwater within well (or depth to water encountered during drill of well)? _____

Approximate yield (gallons per minute [gpm]) of well(s)? _____

Have you ever had to drill a new well due to lowering of water table or poor well yield (if yes, indicate reason)? _____

Has the water been sampled and tested? If so, please indicate the date of the last testing. _____

What was the water tested for? _____

How would you describe your water? Cloudy (yes / no) Hard (yes / no) Soft (yes / no) Color _____

Does the water source experience seasonal fluctuation in elevation? Summer vs. winter months? During dry or drought-like conditions? _____

Please describe location of well in relation to house and/or building on the property. _____

MAY 15 2017
RECEIVED

Private Well Survey Questionnaire

Please fill out the following questionnaire to the best of your knowledge. If you are not sure of the answer to a question, please comment as "unknown". After completion, please return this questionnaire in the enclosed stamped envelope.

Name: James T Fahy, Jr.
Address: 11845 Schrader Rd
Wayland, NY 14572-9708
Parcel ID: 069.00-01-017.100

Property Location Description: 3298 Potter Hill Rd

Do you have water well(s) on your property? If so, how many? 3

Approximate depth of well(s)? 150 feet

Diameter of well(s)? 6 inch

Are you connected/provided with Municipal Water (i.e., water provided by town or private water supply company)? NO

What is water from the well(s) used for? drinking + washing Equipment

Type of well/groundwater source (i.e., bedrock well or overburden/sand-gravel well)? _____

Type of well construction (i.e., steel casing, pvc, brick/clay, or other)? Steel casing

Date of installation of the well(s)? Can't know

Depth to water/groundwater within well (or depth to water encountered during drill of well)? _____

Approximate yield (gallons per minute [gpm]) of well(s)? 15-30 gpm

Have you ever had to drill a new well due to lowering of water table or poor well yield (if yes, indicate reason)? NO

Has the water been sampled and tested? If so, please indicate the date of the last testing. NO

What was the water tested for? _____

How would you describe your water? Cloudy (yes / no) Hard (yes) / no) Soft (yes / no) Color _____

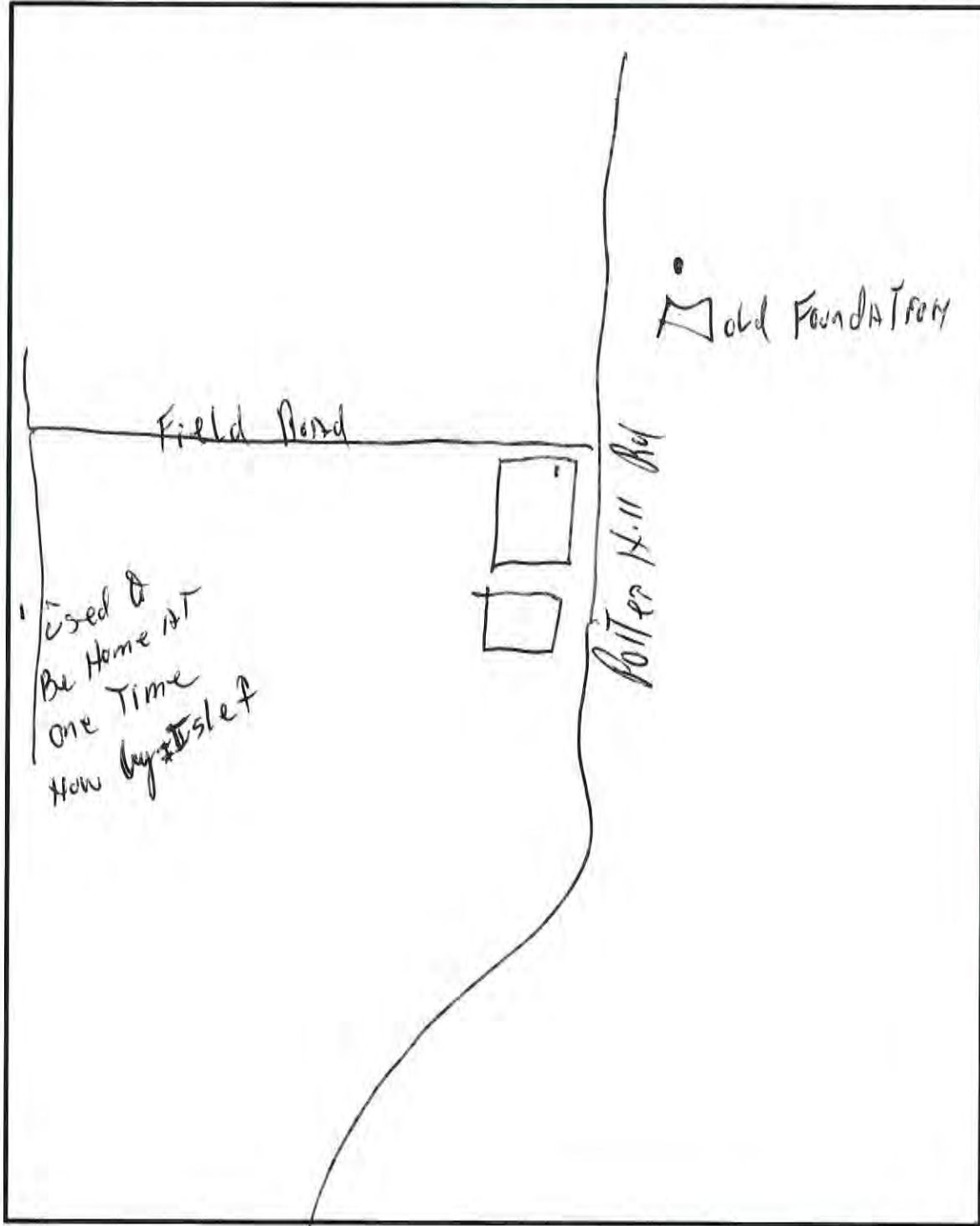
Does the water source experience seasonal fluctuation in elevation? Summer vs. winter months? During dry or drought-like conditions? Can't know

Please describe location of well in relation to house and/or building on the property. Inside / Along side
By itself

PLEASE RETURN THIS SHEET IN THE PROVIDED ENVELOPE

069.00-01-017.100

In the space below, please draw a sketch of the location of any wells on the property in relation to any structures (houses, barns, etc.), public roads, and/or other distinguishing features with approximate distances noted wherever possible.



MAY 15 2017
RECEIVED

Private Well Survey Questionnaire

Please fill out the following questionnaire to the best of your knowledge. If you are not sure of the answer to a question, please comment as "unknown". After completion, please return this questionnaire in the enclosed stamped envelope.

Name: Apex Acres Inc

Address: 11845 Schrader Rd
Wayland, NY 14572-9708

Parcel ID: 068.00-01-012.110

Property Location Description: *Campbell Rd*

Do you have water well(s) on your property? If so, how many? NO

Approximate depth of well(s)? _____

Diameter of well(s)? _____

Are you connected/provided with Municipal Water (i.e., water provided by town or private water supply company)? _____

What is water from the well(s) used for? _____

Type of well/groundwater source (i.e., bedrock well or overburden/sand-gravel well)? _____

Type of well construction (i.e., steel casing, pvc, brick/clay, or other)? _____

Date of installation of the well(s)? _____

Depth to water/groundwater within well (or depth to water encountered during drill of well)? _____

Approximate yield (gallons per minute [gpm]) of well(s)? _____

Have you ever had to drill a new well due to lowering of water table or poor well yield (if yes, indicate reason)? _____

Has the water been sampled and tested? If so, please indicate the date of the last testing. _____

What was the water tested for? _____

How would you describe your water? Cloudy (yes / no) Hard (yes / no) Soft (yes / no) Color _____

Does the water source experience seasonal fluctuation in elevation? Summer vs. winter months? During dry or drought-like conditions? _____

Please describe location of well in relation to house and/or building on the property. _____

JUN 6 2017
RECEIVED

Private Well Survey Questionnaire

Please fill out the following questionnaire to the best of your knowledge. If you are not sure of the answer to a question, please comment as "unknown". After completion, please return this questionnaire in the enclosed stamped envelope.

Name: Nelson J. Norton & LINDA S. NORTON

Address: 49 Catherine St
Hornell, NY 14843-2011

Parcel ID: 109.00-01-029.000

Property Location Description: 2488 Co Rd 54

Do you have water well(s) on your property? If so, how many? 1 WATER WELL

Approximate depth of well(s)? 124'

Diameter of well(s)? Casing 7"

Are you connected/provided with Municipal Water (i.e., water provided by town or private water supply company)? No

What is water from the well(s) used for? Household use and drinking

Type of well/groundwater source (i.e., bedrock well or overburden/sand-gravel well)? _____

Type of well construction (i.e., steel casing, pvc, brick/clay, or other)? Steel casing

Date of installation of the well(s)? August 14, 1998

Depth to water/groundwater within well (or depth to water encountered during drill of well)? approx. 120'

Approximate yield (gallons per minute [gpm]) of well(s)? 3

Have you ever had to drill a new well due to lowering of water table or poor well yield (if yes, indicate reason)? _____

No

Has the water been sampled and tested? If so, please indicate the date of the last testing. _____

What was the water tested for? _____

How would you describe your water? Cloudy (yes / no) Hard (yes / no) Soft (yes / no) Color Clear

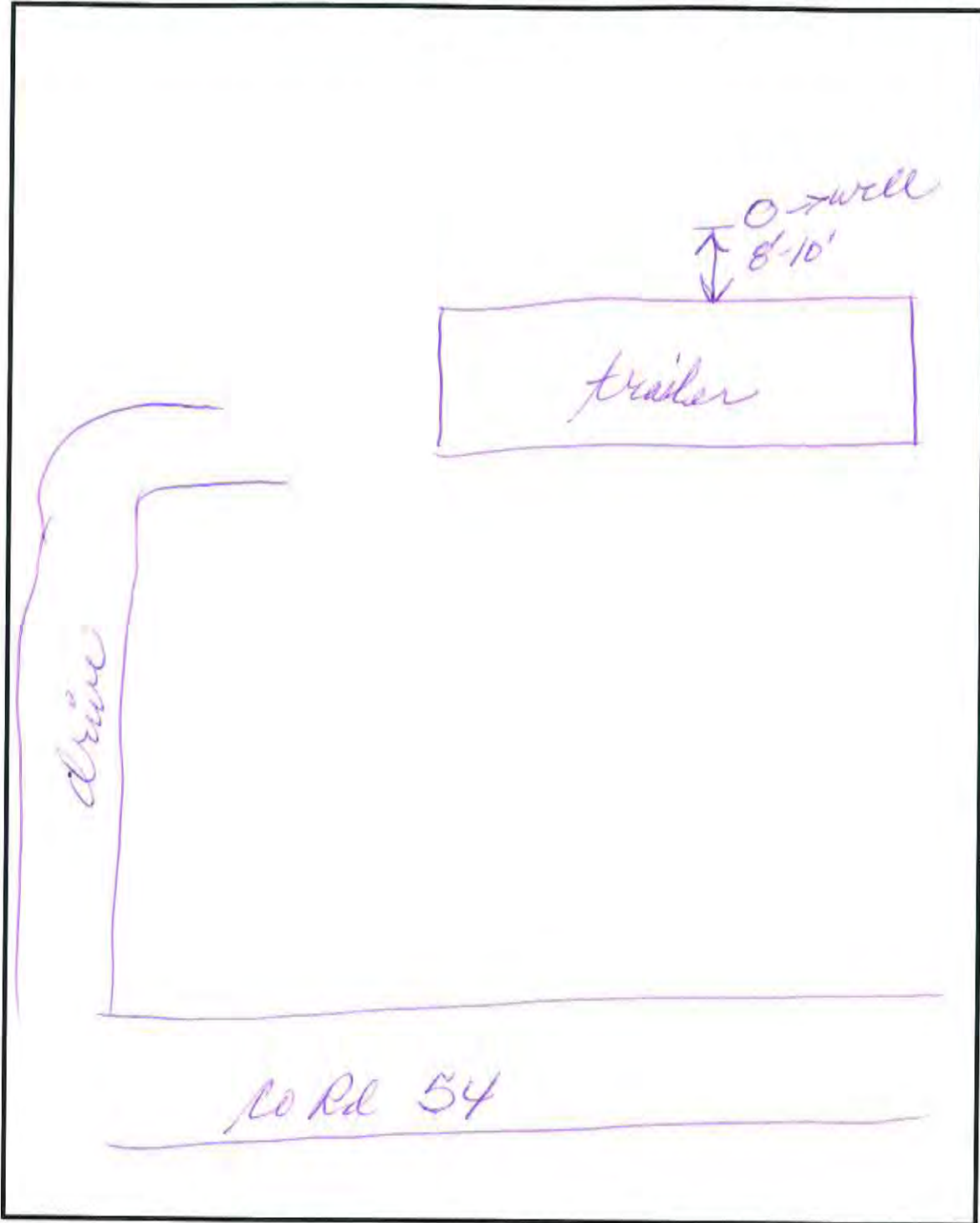
Does the water source experience seasonal fluctuation in elevation? Summer vs. winter months? During dry or drought-like conditions? No

Please describe location of well in relation to house and/or building on the property. See diagram

PLEASE RETURN THIS SHEET IN THE PROVIDED ENVELOPE

109.00-01-029.000

In the space below, please draw a sketch of the location of any wells on the property in relation to any structures (houses, barns, etc.), public roads, and/or other distinguishing features with approximate distances noted wherever possible.



JUN 6 2017
RECEIVED

Private Well Survey Questionnaire

Please fill out the following questionnaire to the best of your knowledge. If you are not sure of the answer to a question, please comment as "unknown". After completion, please return this questionnaire in the enclosed stamped envelope.

Name: Douglas R. Baker
Address: 8741 Haskinsville Rd
Cohocton, NY 14826-9779
Parcel ID: 096.00-01-010.100

Property Location Description: 8739 Haskinville Rd

Do you have water well(s) on your property? If so, how many? Yes - ~~one~~ Two

Approximate depth of well(s)? 30 feet and 90 feet

Diameter of well(s)? ① 3 feet and ② I don't know - a pipe I think

Are you connected/provided with Municipal Water (i.e., water provided by town or private water supply company)? NO

What is water from the well(s) used for? ① drinking & for house ② was for house DW

Type of well/groundwater source (i.e., bedrock well or overburden/sand-gravel well)? ① spring well & ② bedrock

Type of well construction (i.e., steel casing, pvc, brick/clay, or other)? ① stone - ② steel casing

Date of installation of the well(s)? ① Unknown - ② 1991
↳ before 1936

Depth to water/groundwater within well (or depth to water encountered during drill of well)? _____

Approximate yield (gallons per minute [gpm]) of well(s)? _____

Have you ever had to drill a new well due to lowering of water table or poor well yield (if yes, indicate reason)? NO

Has the water been sampled and tested? If so, please indicate the date of the last testing. Yes

What was the water tested for? ① 2003 new house had to pass ② 1991 - new home had to pass -

How would you describe your water? Cloudy (yes / ^{1,2}no) Hard (²yes / ¹no) Soft (¹yes / ²no) Color clear

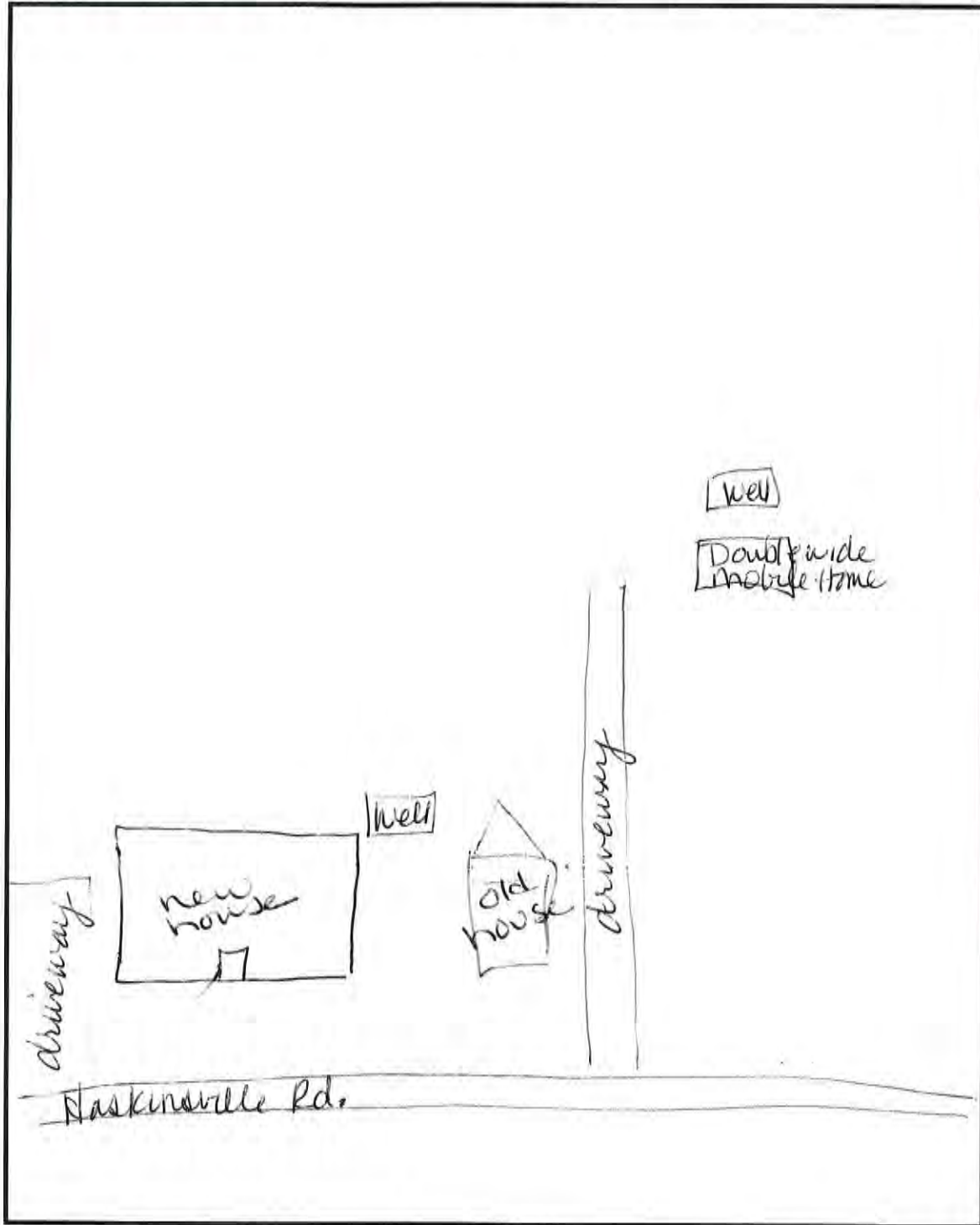
Does the water source experience seasonal fluctuation in elevation? Summer vs. winter months? During dry or drought-like conditions? ① Yes in drought like conditions - good all other times ② No

Please describe location of well in relation to house and/or building on the property. ① north east ② north

PLEASE RETURN THIS SHEET IN THE PROVIDED ENVELOPE

096.00-01-010.100

In the space below, please draw a sketch of the location of any wells on the property in relation to any structures (houses, barns, etc.), public roads, and/or other distinguishing features with approximate distances noted wherever possible.



Private Well Survey Questionnaire

Please fill out the following questionnaire to the best of your knowledge. If you are not sure of the answer to a question, please comment as "unknown". After completion, please return this questionnaire in the enclosed stamped envelope.

Name: Kathryn Deitsch
Address: 3619 County Route 121
Cohocton, NY 14826-9754
Parcel ID: 055.00-01-005.100

Property Location Description: 3619 County Route 121

Do you have water well(s) on your property? If so, how many? NO

Approximate depth of well(s)? _____

Diameter of well(s)? _____

Are you connected/provided with Municipal Water (i.e., water provided by town or private water supply company)? YES

What is water from the well(s) used for? _____

Type of well/groundwater source (i.e., bedrock well or overburden/sand-gravel well)? _____

Type of well construction (i.e., steel casing, pvc, brick/clay, or other)? _____

Date of installation of the well(s)? _____

Depth to water/groundwater within well (or depth to water encountered during drill of well)? _____

Approximate yield (gallons per minute [gpm]) of well(s)? _____

Have you ever had to drill a new well due to lowering of water table or poor well yield (if yes, indicate reason)? _____

NO

Has the water been sampled and tested? If so, please indicate the date of the last testing. _____

What was the water tested for? _____

How would you describe your water? Cloudy (yes / no) Hard (yes / no) Soft (yes / no) Color _____

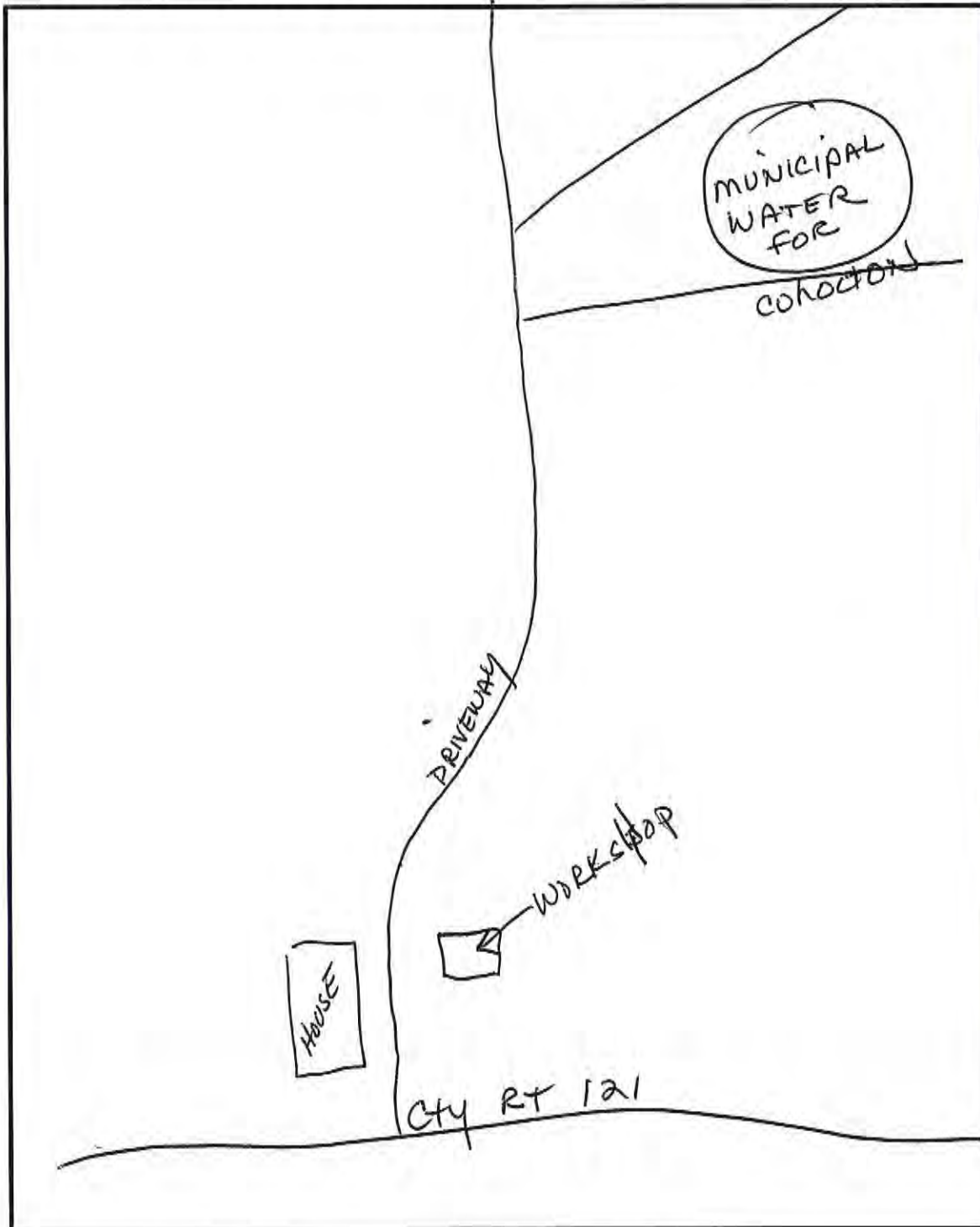
Does the water source experience seasonal fluctuation in elevation? Summer vs. winter months? During dry or drought-like conditions? _____

Please describe location of well in relation to house and/or building on the property. _____

PLEASE RETURN THIS SHEET IN THE PROVIDED ENVELOPE

055.00-01-005.100

In the space below, please draw a sketch of the location of any wells on the property in relation to any structures (houses, barns, etc.), public roads, and/or other distinguishing features with approximate distances noted wherever possible.



JUL 13 2017
RECEIVED

Private Well Survey Questionnaire

Please fill out the following questionnaire to the best of your knowledge. If you are not sure of the answer to a question, please comment as "unknown". After completion, please return this questionnaire in the enclosed stamped envelope.

Name: Debra L. Dodds
Address: 3279 Brown Hill Rd
Cohocton, NY 14826-9606
Parcel ID: 083.00-01-003.100

Property Location Description: 3279 Brown Hill Rd

Do you have water well(s) on your property? If so, how many? yes 1

Approximate depth of well(s)? 180 ft

Diameter of well(s)? 8-12" pipe

Are you connected/provided with Municipal Water (i.e., water provided by town or private water supply company)? No

What is water from the well(s) used for? House and livestock

Type of well/groundwater source (i.e., ~~bedrock well~~ or overburden/sand-gravel well)? bedrock well

Type of well construction (i.e., steel casing, pvc, brick/clay, or other)? steel casing

Date of installation of the well(s)? ? 2004-2005

Depth to water/groundwater within well (or depth to water encountered during drill of well)? _____

Approximate yield (gallons per minute [gpm]) of well(s)? _____

Have you ever had to drill a new well due to lowering of water table or poor well yield (if yes, indicate reason)? _____

yes was using a hand laid well - poor well yield

Has the water been sampled and tested? If so, please indicate the date of the last testing. yes - unknown 2004 & 2005

What was the water tested for? e coli

How would you describe your water? Cloudy (yes / no) Hard (yes / no) Soft (yes / no) Color clear


Does the water source experience seasonal fluctuation in elevation? Summer vs. winter months? During dry or drought-like conditions? unknown - seems to be ok - work during day

Please describe location of well in relation to house and/or building on the property. 50 ft from front of house - close to road.

PLEASE RETURN THIS SHEET IN THE PROVIDED ENVELOPE

083.00-01-003.100

In the space below, please draw a sketch of the location of any wells on the property in relation to any structures (houses, barns, etc.), public roads, and/or other distinguishing features with approximate distances noted wherever possible.



PLEASE RETURN THIS SHEET IN THE PROVIDED ENVELOPE

Private Well Survey Questionnaire

Please fill out the following questionnaire to the best of your knowledge. If you are not sure of the answer to a question, please comment as "unknown". After completion, please return this questionnaire in the enclosed stamped envelope.

Name: Patrick R Piedici, Sr.
Address: 123 Grangerford Hts
W Henrietta, NY 14586-9570
Parcel ID: 095.00-01-025.120

EDR
JUL 17 2017
RECEIVED

Property Location Description: 8474 St Rt 21

Do you have water well(s) on your property? If so, how many? NO

Approximate depth of well(s)? _____

Diameter of well(s)? _____

Are you connected/provided with Municipal Water (i.e., water provided by town or private water supply company)? _____

What is water from the well(s) used for? _____

Type of well/groundwater source (i.e., bedrock well or overburden/sand-gravel well)? _____

Type of well construction (i.e., steel casing, pvc, brick/clay, or other)? _____

Date of installation of the well(s)? _____

Depth to water/groundwater within well (or depth to water encountered during drill of well)? _____

Approximate yield (gallons per minute [gpm]) of well(s)? _____

Have you ever had to drill a new well due to lowering of water table or poor well yield (if yes, indicate reason)? _____

Has the water been sampled and tested? If so, please indicate the date of the last testing. _____

What was the water tested for? _____

How would you describe your water? Cloudy (yes / no) Hard (yes / no) Soft (yes / no) Color _____

Does the water source experience seasonal fluctuation in elevation? Summer vs. winter months? During dry or drought-like conditions? _____

Please describe location of well in relation to house and/or building on the property. _____

SEP 22 2017
RECEIVED

Private Well Survey Questionnaire

Please fill out the following questionnaire to the best of your knowledge. If you are not sure of the answer to a question, please comment as "unknown". After completion, please return this questionnaire in the enclosed stamped envelope.

Name: James Dean
Address: 8957 Mack School Rd
Arkport, NY 14807-9462
Parcel ID: 095.00-01-011.100

There are 2 Properties
on this parcel
8943 Mack School Rd
8957 Mack School Rd

Property Location Description: 8943 Mack School Rd

Do you have water well(s) on your property? If so, how many? 2

Approximate depth of well(s)? 60' (8943) 138' (8957)

Diameter of well(s)? 6" 6"

Are you connected/provided with Municipal Water (i.e., water provided by town or private water supply company)? NO

What is water from the well(s) used for? Household, Drinking, Bathing, Dishes

Type of well/groundwater source (i.e., bedrock well or overburden/sand-gravel well)? 8943 overburden

Type of well construction (i.e., steel casing, pvc, brick/clay, or other)? 8943 steel casing 8957 Bedrock

Date of installation of the well(s)? 8943 (1990) 8957 (1998)

Depth to water/groundwater within well (or depth to water encountered during drill of well)? (8943) 6' (8957) 4'

Approximate yield (gallons per minute [gpm]) of well(s)? 8943 5 gal 8957 5 gal

Have you ever had to drill a new well due to lowering of water table or poor well yield (if yes, indicate reason)? NO

Has the water been sampled and tested? If so, please indicate the date of the last testing. Yes (8943) 2008 (8957) 2014

What was the water tested for? Everything

How would you describe your water? Cloudy (yes no) Hard (yes no) Soft (yes no) Color Clear

Does the water source experience seasonal fluctuation in elevation? Summer vs. winter months? During dry or drought-like conditions? NO

Please describe location of well in relation to house and/or building on the property. 8943 Mack School Rd
100' front of left corner of mobile home, 8957 Mack School Road, 84'
from Rt Rear of House

PLEASE RETURN THIS SHEET IN THE PROVIDED ENVELOPE

095.00-01-011.100

In the space below, please draw a sketch of the location of any wells on the property in relation to any structures (houses, barns, etc.), public roads, and/or other distinguishing features with approximate distances noted wherever possible.

