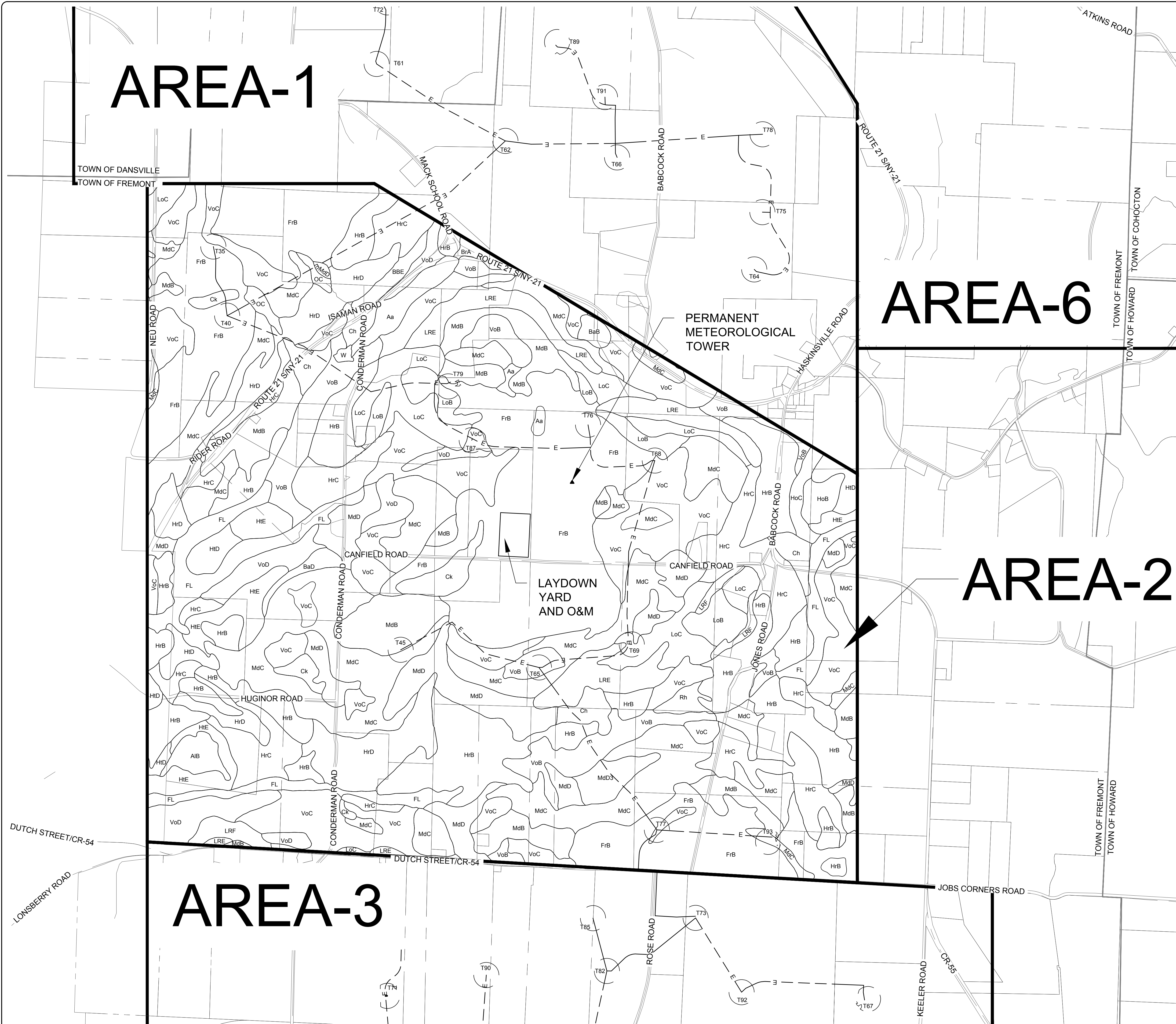


# AREA-1

# AREA-6

# AREA-2

# AREA-3



**Environmental Design & Research,**  
Landscape Architecture, Engineering  
& Environmental Services, D.P.C.

217 Montgomery Street, Suite 1000  
Syracuse, New York 13202  
P. 315.471.0688



**everpower**

©2018 Environmental Design & Research, L.L.C. All Rights Reserved.  
This drawing is prepared for the use of the Client only. It is not to be used for any other purpose without the written consent of the firm. The firm and its employees assume no liability for any errors or omissions in this drawing or for any consequences arising therefrom. The firm and its employees assume no liability for any damage to property or injury to persons resulting from the use of this drawing. The firm and its employees assume no liability for any damage to property or injury to persons resulting from the use of this drawing.

DRAWING REVISIONS	
NO.	DATE

<b>PROJECT TITLE:</b> BARON WINDS PROJECT
TOWNS OF COHOCTON, DANSVILLE, FREMONT, AND WAYLAND -
STUYVESANT COUNTY, NEW YORK
<b>CLIENT:</b> EVERPOWER WIND HOLDINGS
<b>DRAWING TITLE:</b> AREA 2 SOILS MAP

<b>DATE:</b> NOVEMBER 17, 2017
<b>SCALE:</b> AS NOTED
<b>JOB NO.:</b> 13039
<b>DRAWN BY:</b> AW, TS
<b>FILE NAME:</b> 13039-SOILS_Area 2.dwg
<b>DRAWING NUMBER:</b> 2-001

LEGEND	
ITEM	SYMBOL
WIND TURBINE DESIGNATION	T63
SOIL BOUNDARY	— — — — —
REGIONAL BOUNDARY	=====
TOWN BOUNDARY	——— ———
PARCEL BOUNDARY	—————
UNDERGROUND COLLECTION LINE	----- E -----
OVERHEAD COLLECTION LINE	----- E -----
PERMANENT ACCESS ROAD EDGE	=====

NOTE: REFER TO APPENDIX C OF THE PRELIMINARY STORMWATER POLLUTION PREVENTION PLAN (SWPPP) FOR SOIL MAP UNIT NAMES AND SOIL DESCRIPTIONS.

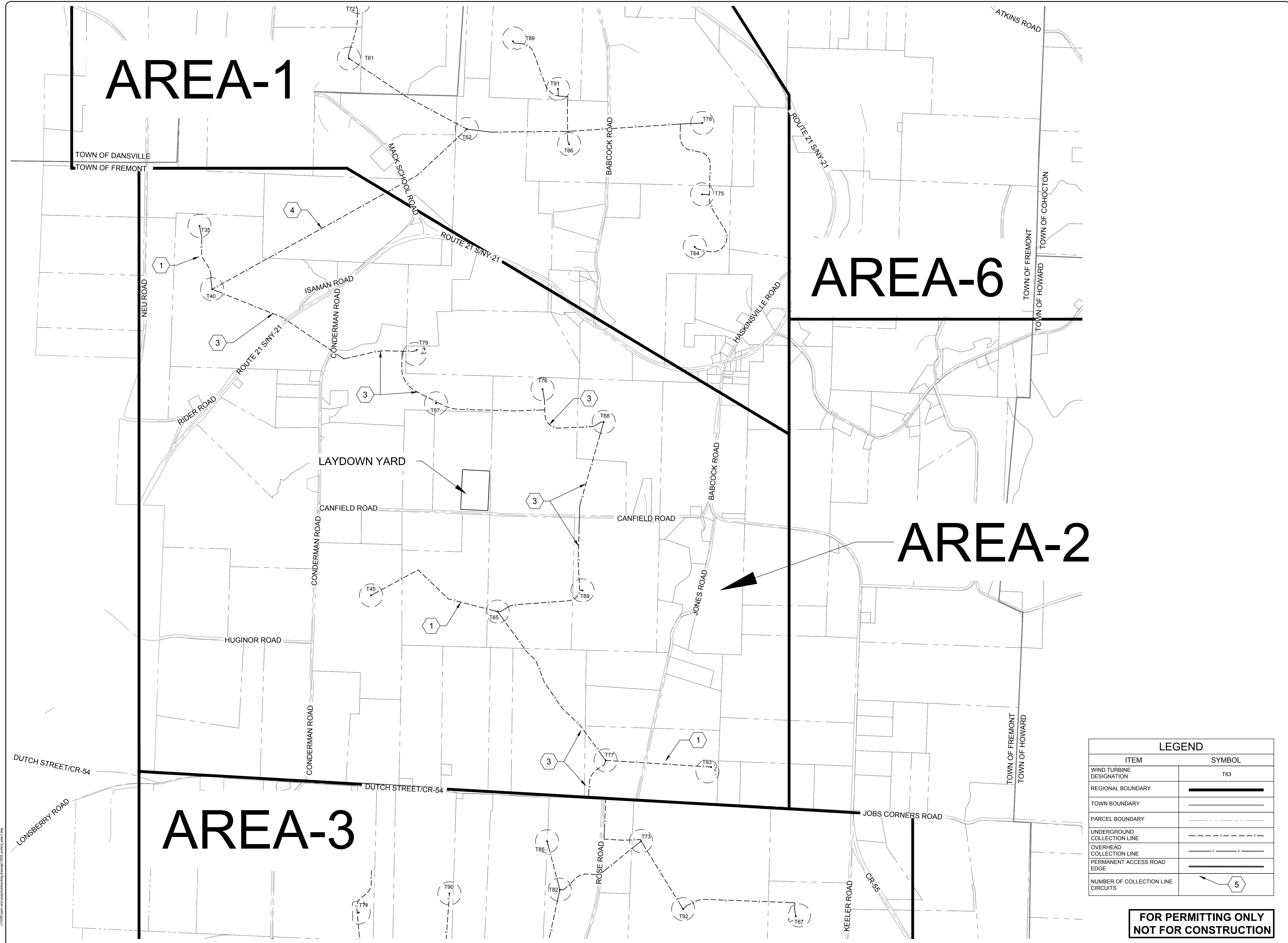
11/13/17 2:07 pm 13039 Baron winds wind project.dwg 13039.dwg, area 2.dwg

# AREA-1

# AREA-6

# AREA-2

# AREA-3



LEGEND	
ITEM	SYMBOL
WIND TURBINE DESIGNATION	T63
REGIONAL BOUNDARY	—————
TOWN BOUNDARY	—————
PARCEL BOUNDARY	—————
UNDERGROUND COLLECTION LINE	-----
OVERHEAD COLLECTION LINE	-----
PERMANENT ACCESS ROAD EDGE	—————
NUMBER OF COLLECTION LINE CIRCUITS	5

**FOR PERMITTING ONLY  
NOT FOR CONSTRUCTION**

**edr**  
Environmental Design & Research, Landscape Architecture, Engineering & Environmental Services, D.P.C.  
217 Montgomery Street, Suite 1000  
Syracuse, New York 13202  
P. 315.471.0688



DRAWING REVISIONS		
NO.	DATE	REVISION

PROJECT TITLE: **BARON WINDS PROJECT**  
TOWNS OF AVOCA, COHOCTON, DANSVILLE, FREMONT, HOWARD, AND WATLAND - STEUBEN COUNTY, NEW YORK  
CLIENT: **EVERPOWER WIND HOLDINGS**  
DRAWING TITLE: **AREA 2 COLLECTION LINE CIRCUITS MAP**

DATE: **NOVEMBER 17, 2015**  
SCALE: **AS NOTED**  
ISSUE NO: **13039**  
DRAWN BY: **AW, TS, LK**  
FILE NAME: **13039\_Working\_Area 2.dwg**  
DRAWING NUMBER: **2-002**

J:\13039 Baron Winds Project\Working\13039\_Working\_Area 2.dwg

# AREA-1

# AREA-6

# AREA-2

# AREA-3

PERMANENT METEOROLOGICAL TOWER  
LAYDOWN YARD, O&M FACILITY

2-101

2-102

2-104

2-105

2-103

2-111

2-106

2-108

2-112

2-107

2-109

2-110



**Environmental Design & Research,**  
Landscape Architecture, Engineering  
& Environmental Services, D.P.C.  
217 Montgomery Street, Suite 1000  
Syracuse, New York 13202  
P. 315.471.0688



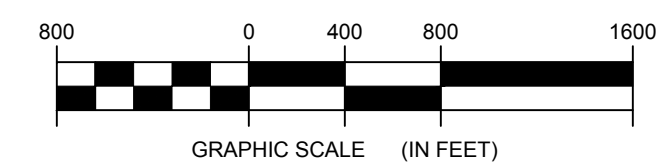
**everpower**

©2009 Environmental Design & Research, LLC  
Landscape Architecture, Engineering, & Environmental Services, D.P.C.  
The following is prepared for the use of the Client and is not to be used for any other purpose without the written consent of the firm. This is a preliminary drawing and is subject to change without notice. The Client acknowledges that the use of this drawing for any other purpose is at their own risk. The firm and its representatives shall not be held liable for any errors or omissions in this drawing. The Client shall be responsible for obtaining all necessary permits and approvals. The firm and its representatives shall not be held liable for any damages, including consequential damages, arising from the use of this drawing. The Client shall be responsible for obtaining all necessary permits and approvals. The firm and its representatives shall not be held liable for any damages, including consequential damages, arising from the use of this drawing.

NO.	DATE	REVISION

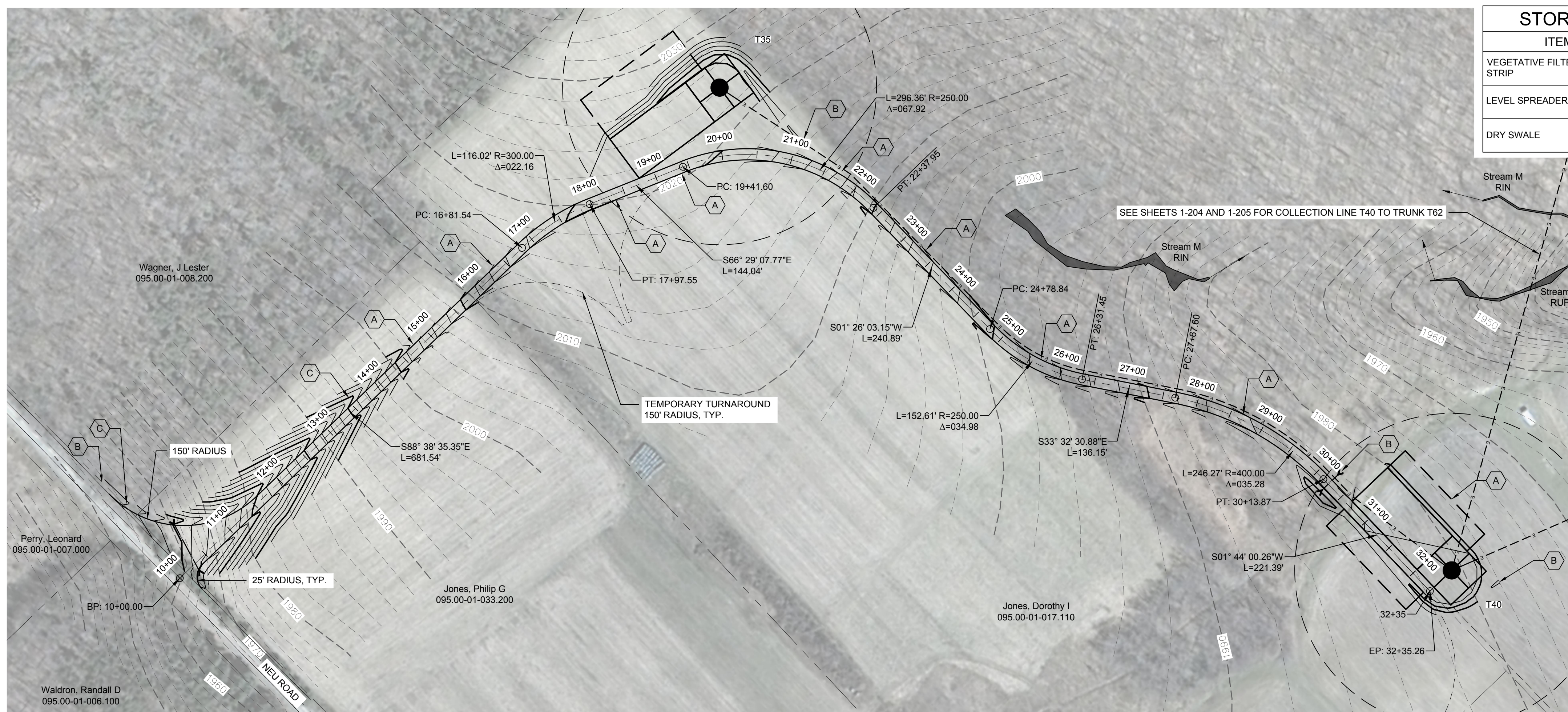
**PROJECT TITLE: BARON WINDS PROJECT**  
TOWNS OF COHOCTON, DANSVILLE, FREMONT, AND WAYLAND -  
PROJECT LOCATION: STEUBEN COUNTY, NEW YORK  
CLIENT: EVERPOWER WIND HOLDINGS  
DRAWING TITLE: AREA 2 INDEX MAP, ACCESS ROAD PLAN AND PROFILE

DATE: NOVEMBER 17, 2017  
SCALE: 1" = 800'  
JOB#: 13039  
DRAWN BY: AW, ZR, JT  
FILE NAME: 13039\_Working\_Area 2.dwg  
DRAWING NUMBER: 2-100



**FOR PERMITTING ONLY  
NOT FOR CONSTRUCTION**

J:\13039 Baron Wind Project\Working\Area 2.dwg



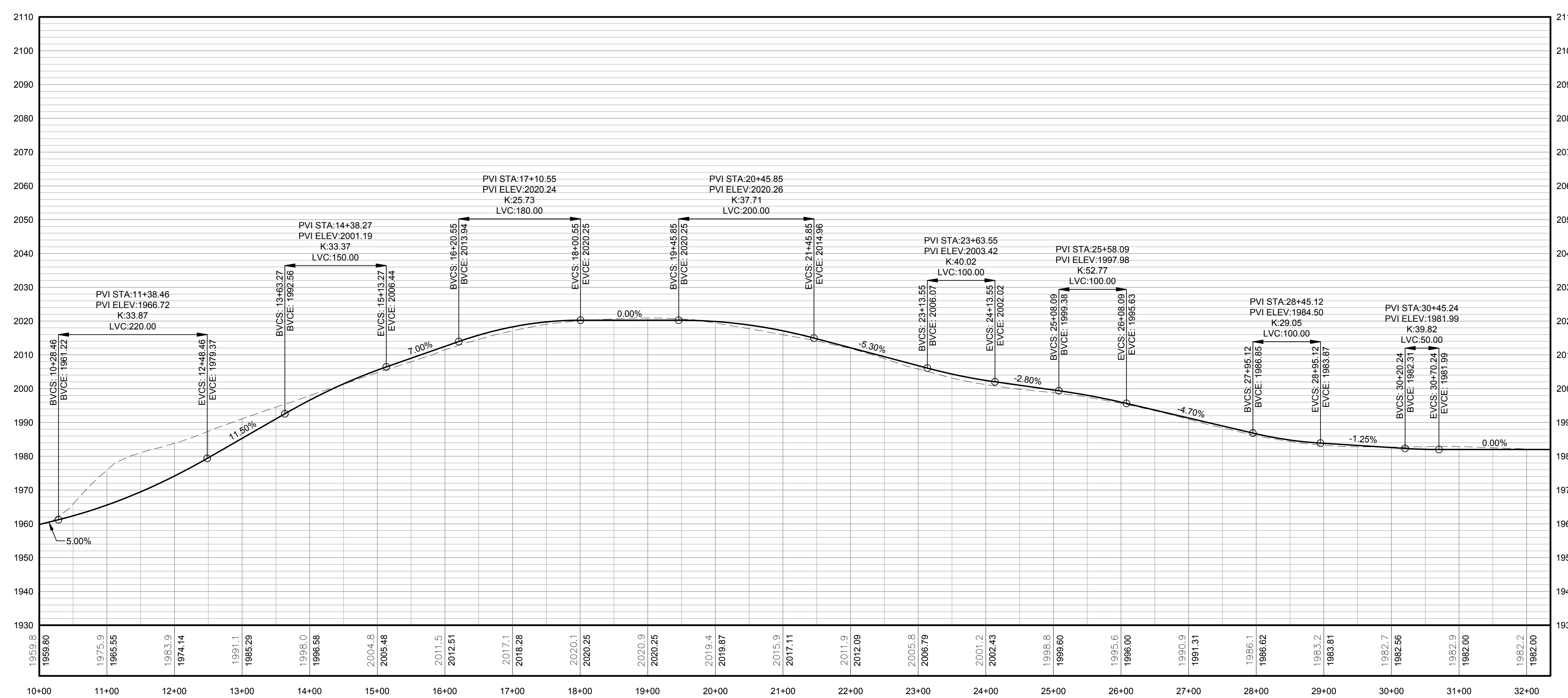
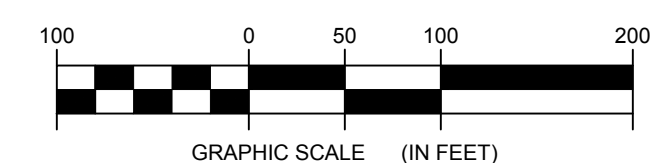
STORMWATER KEY NOTES	
ITEM	SYMBOL
VEGETATIVE FILTER STRIP	(A)
LEVEL SPREADER	(B)
DRY SWALE	(C)

LEGEND	
ITEM	SYMBOL
DRAWING SHEET MATCH LINE	— DRAWING NUMBER —
WIND TURBINE DESIGNATION	T63
PARCEL BOUNDARY	---
UNDERGROUND COLLECTION LINE	---
OVERHEAD COLLECTION LINE	---
EXISTING CONTOUR (2' INTERVAL)	---
EXISTING CONTOUR - INDEX (2' INTERVAL)	---
CONTOUR - FINISHED (2' INTERVAL)	---
CONTOUR - FINISHED - INDEX (2' INTERVAL)	---
ACCESS ROAD CENTERLINE	---
PERMANENT ACCESS ROAD EDGE	---
STORM PIPE / CULVERT	---
DEC WETLAND ADJACENT AREA	---
WETLAND CONTINUES ARROW	---
DELINEATED WETLAND	---
DELINEATED STREAM	---
ENVIRONMENTALLY SENSITIVE AREA - RESTRICTED ACCESS	---
ENVIRONMENTALLY SENSITIVE AREA	---
WIND TURBINE CONSTRUCTION SITE (REFER TO DETAILS 6, 7 & 8 ON SHEET C-601 FOR CONSTRUCTION SITE COMPONENTS)	---

**edr**  
**Environmental Design & Research,**  
 Landscape Architecture, Engineering & Environmental Services, D.P.C.  
 217 Montgomery Street, Suite 1000  
 Syracuse, New York 13202  
 P. 315.471.0688

**north**  
**everpower**

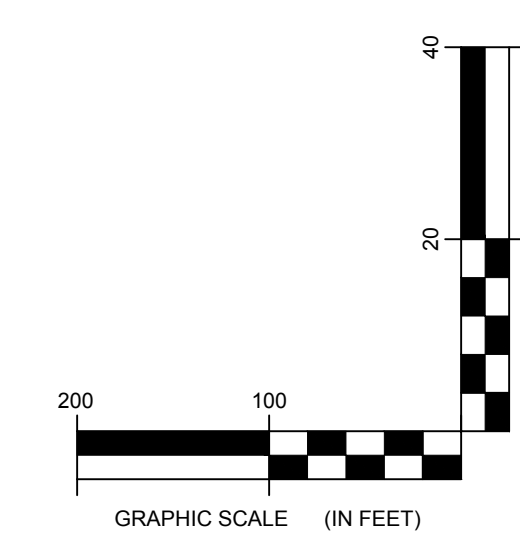
**1** TRUNK T40 PLAN VIEW  
 2-101 Scale: 1"=100'



**FOR PERMITTING ONLY  
 NOT FOR CONSTRUCTION**

PROFILE LEGEND	
ITEM	SYMBOL
EXISTING ELEVATION (FT)	1845.3
PROPOSED ELEVATION (FT)	1845.27
EXISTING GRADE	---
PROPOSED GRADE	---

NOTE: ELEVATIONS IN USGS DATUM.

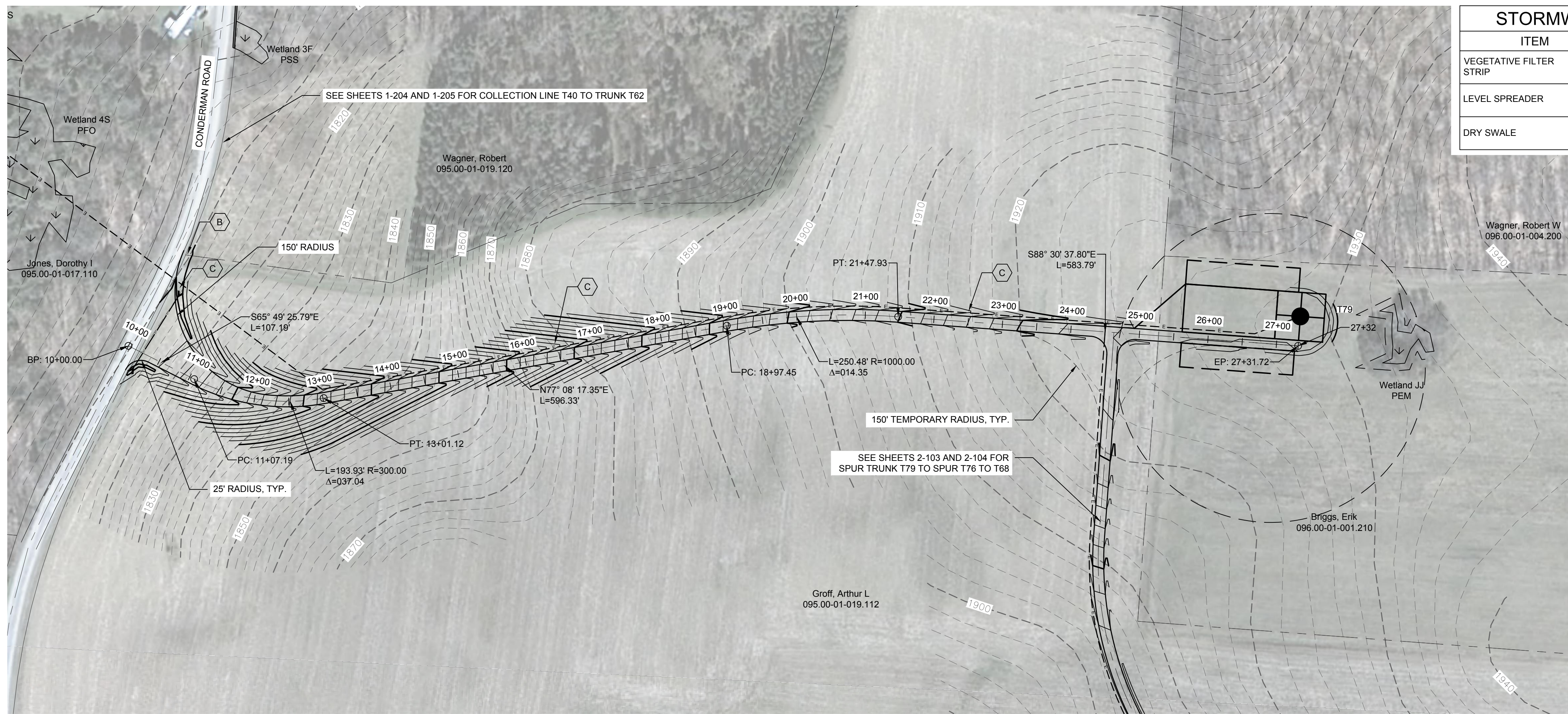


**2** TRUNK T40 ACCESS ROAD PROFILE  
 2-101 Scale: H:1"=100' V:1"=20'

DRAWING REVISIONS	
NO.	DATE

**PROJECT TITLE: BARON WINDS PROJECT**  
**TOWNS OF COHOCTON, DANVILLE, FRENCHTOWN, AND WATLAND -**  
**STEBEN COUNTY, NEW YORK**  
**CLIENT: EVERPOWER WIND HOLDINGS**  
**DRAWING TITLE: AREA 2 ACCESS ROAD PLAN AND PROFILE**

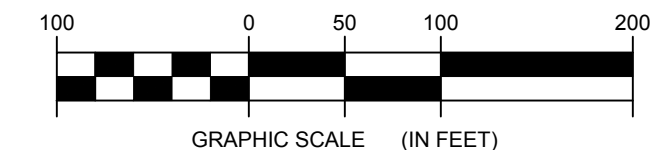
DATE: <b>NOVEMBER 17, 2017</b>
SCALE: <b>AS NOTED</b>
ISS: <b>13039</b>
DRAWN BY: <b>AH, ZR, JT</b>
FILE NAME: <b>13039_Working_Area 2.dwg</b>
DRAWING NUMBER: <b>2-101</b>



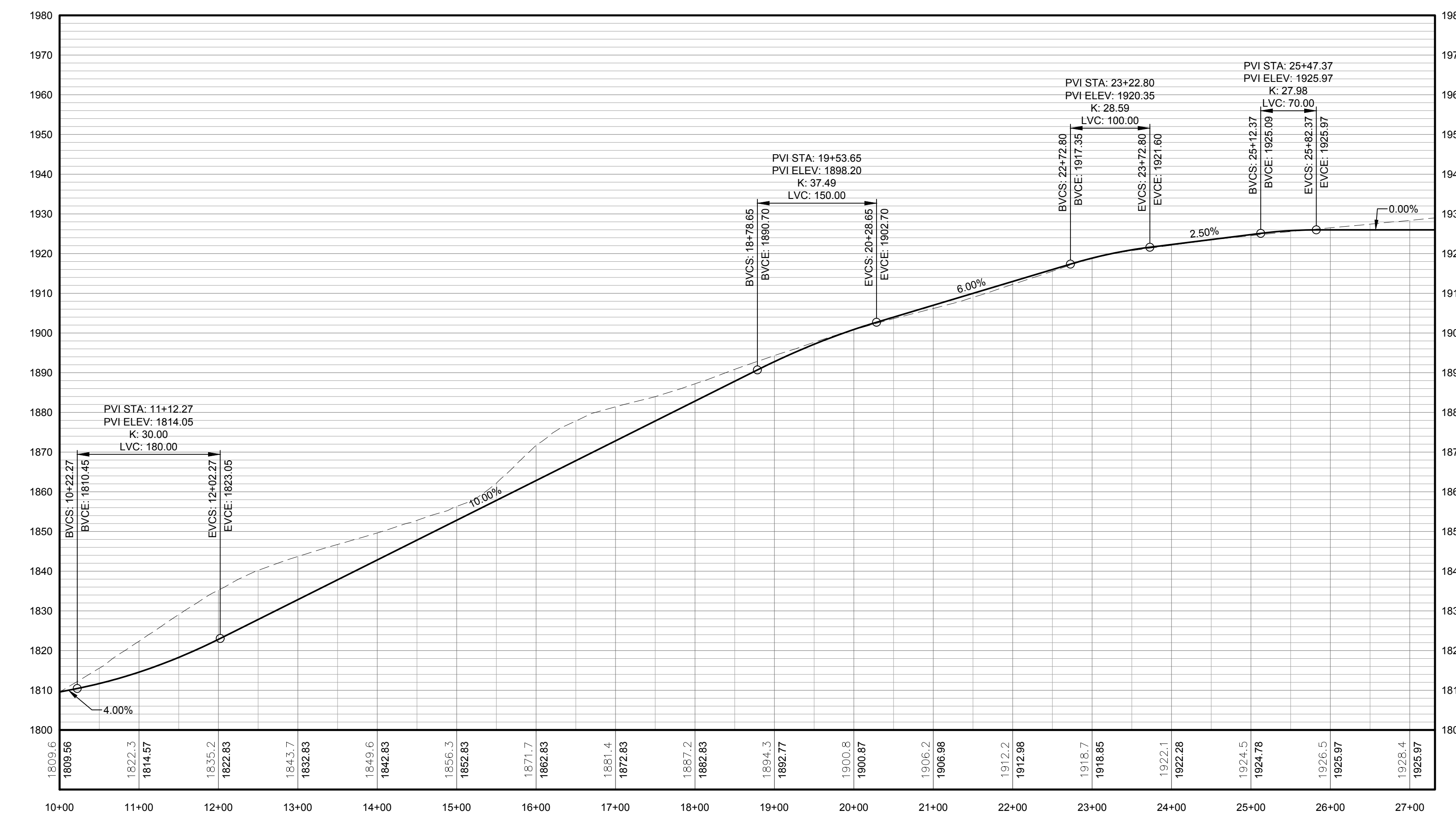
STORMWATER KEY NOTES	
ITEM	SYMBOL
VEGETATIVE FILTER STRIP	(A)
LEVEL SPREADER	(B)
DRY SWALE	(C)

LEGEND	
ITEM	SYMBOL
DRAWING SHEET MATCH LINE	DRAWING NUMBER / DRAWING NUMBER
WIND TURBINE DESIGNATION	T63
PARCEL BOUNDARY	---
UNDERGROUND COLLECTION LINE	---
OVERHEAD COLLECTION LINE	---
EXISTING CONTOUR (2' INTERVAL)	---
EXISTING CONTOUR - INDEX (2' INTERVAL)	---
CONTOUR - FINISHED (2' INTERVAL)	---
CONTOUR - FINISHED - INDEX (2' INTERVAL)	---
ACCESS ROAD CENTERLINE	---
PERMANENT ACCESS ROAD EDGE	---
STORM PIPE / CULVERT	---
DEC WETLAND ADJACENT AREA	---
WETLAND CONTINUES ARROW	---
DELINEATED WETLAND	---
DELINEATED STREAM	---
ENVIRONMENTALLY SENSITIVE AREA - RESTRICTED ACCESS	---
ENVIRONMENTALLY SENSITIVE AREA	---
WIND TURBINE CONSTRUCTION SITE (REFER TO DETAILS 6, 7 & 8 ON SHEET C-601 FOR CONSTRUCTION SITE COMPONENTS)	---

1 TRUNK T79 PLAN VIEW  
2-102 Scale: 1"=100'

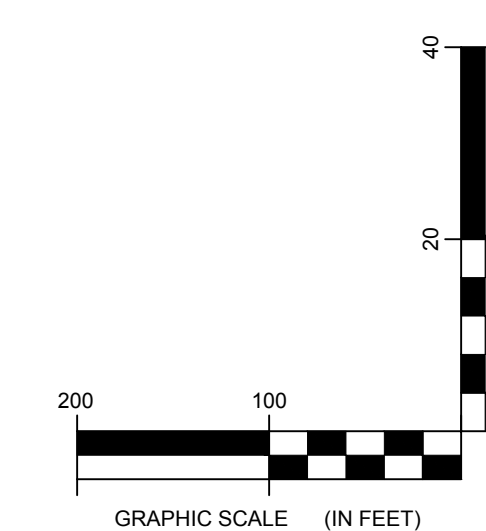


**FOR PERMITTING ONLY  
NOT FOR CONSTRUCTION**





PROFILE LEGEND	
ITEM	SYMBOL
EXISTING ELEVATION (FT)	1845.3
PROPOSED ELEVATION (FT)	1845.27
EXISTING GRADE	---
PROPOSED GRADE	---

NOTE: ELEVATIONS IN USGS DATUM.



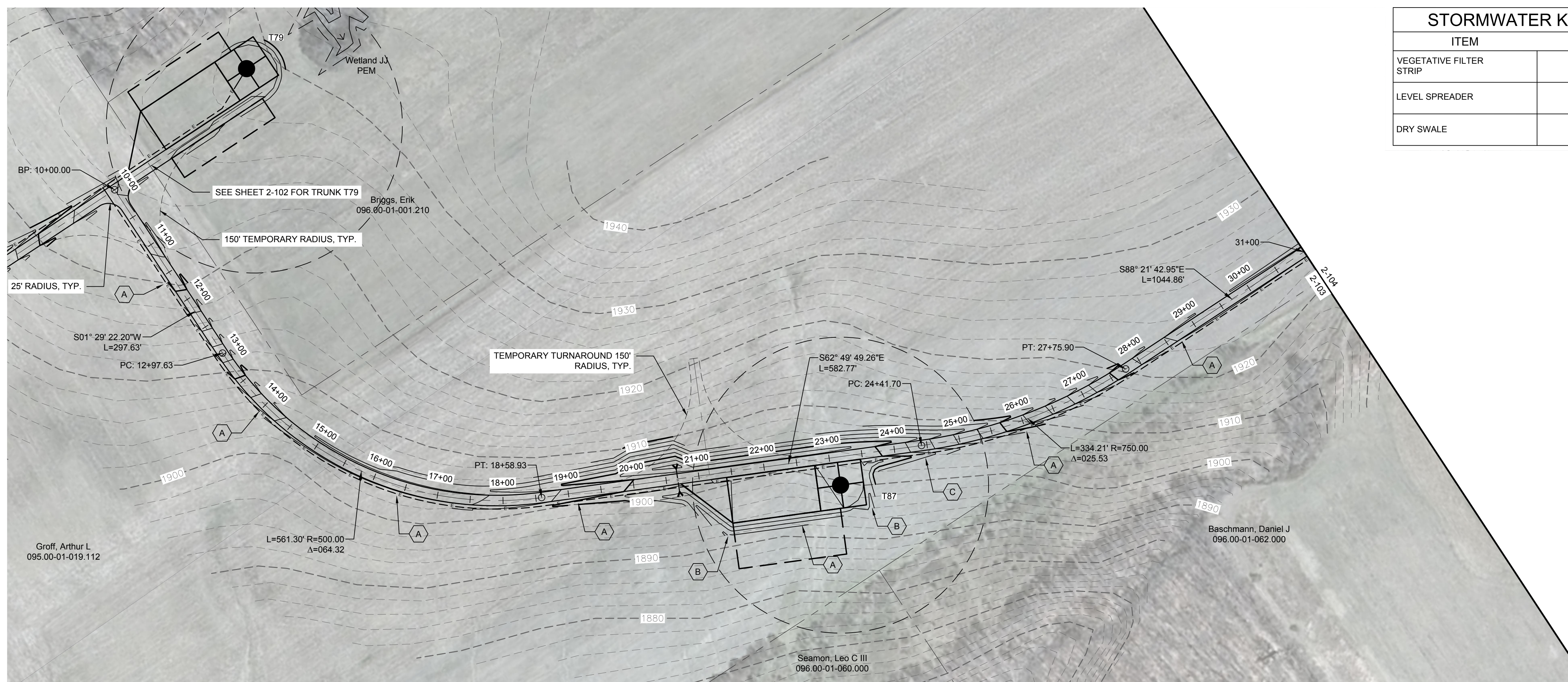
2 TRUNK T79 ACCESS ROAD PROFILE  
2-102 Scale: H:1"=100' V:1"=20'



DRAWING REVISIONS		
NO.	DATE	REVISION

PROJECT TITLE: **BARON WINDS PROJECT**  
 TOWNS OF AVOCA, CHOCTON, DANVILLE, FREMONT, HOWARD,  
 AND WATLAND - STEUBEN COUNTY, NEW YORK  
 CLIENT: EVERPOWER WIND HOLDINGS  
 DRAWING TITLE: **AREA 2 ACCESS ROAD PLAN AND PROFILE**

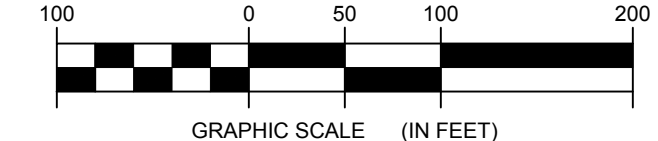
DATE: <b>NOVEMBER 17, 2017</b>
SCALE: <b>AS NOTED</b>
ISS: JOB#: <b>13039</b>
DRAWN BY: <b>AW, ZR, JT</b>
FILE NAME: <b>13039_Working_Area 2.dwg</b>
DRAWING NUMBER: <b>2-102</b>



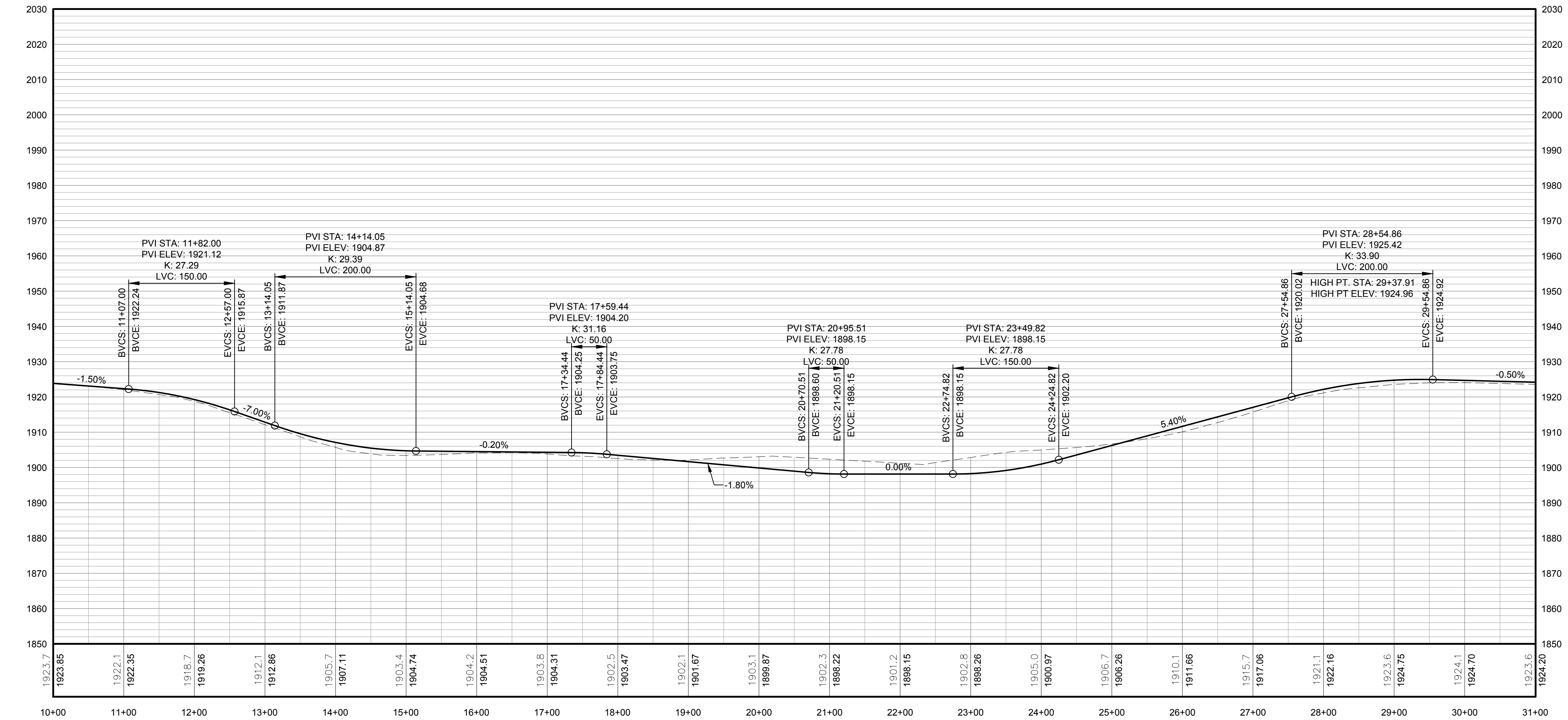
STORMWATER KEY NOTES	
ITEM	SYMBOL
VEGETATIVE FILTER STRIP	(A)
LEVEL SPREADER	(B)
DRY SWALE	(C)

LEGEND	
ITEM	SYMBOL
DRAWING SHEET MATCH LINE	— DRAWING NUMBER — DRAWING NUMBER
WIND TURBINE DESIGNATION	T63
PARCEL BOUNDARY	---
UNDERGROUND COLLECTION LINE	---
OVERHEAD COLLECTION LINE	---
EXISTING CONTOUR (2' INTERVAL)	---
EXISTING CONTOUR - INDEX (2' INTERVAL)	---
CONTOUR - FINISHED (2' INTERVAL)	---
CONTOUR - FINISHED - INDEX (2' INTERVAL)	---
ACCESS ROAD CENTERLINE	---
PERMANENT ACCESS ROAD EDGE	---
STORM PIPE / CULVERT	---
DEC WETLAND ADJACENT AREA	---
WETLAND CONTIGUOUS ARROW	---
DELINEATED WETLAND	---
DELINEATED STREAM	---
ENVIRONMENTALLY SENSITIVE AREA - RESTRICTED ACCESS	---
ENVIRONMENTALLY SENSITIVE AREA	---
WIND TURBINE CONSTRUCTION SITE (REFER TO DETAILS 6, 7 & 8 ON SHEET C-601 FOR CONSTRUCTION SITE COMPONENTS)	---

1 SPUR TRUNK T79 TO SPUR T76 TO T68 PLAN VIEW  
2-103 Scale: 1"=100'

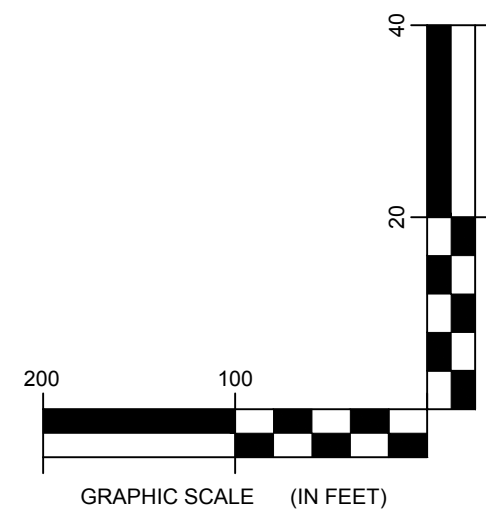


FOR PERMITTING ONLY  
NOT FOR CONSTRUCTION




PROFILE LEGEND	
ITEM	SYMBOL
EXISTING ELEVATION (FT)	1845.3
PROPOSED ELEVATION (FT)	1845.27
EXISTING GRADE	---
PROPOSED GRADE	---

NOTE: ELEVATIONS IN USGS DATUM.



2 SPUR TRUNK T79 TO SPUR T76 TO T68 ACCESS ROAD PROFILE  
2-103 Scale: H:1"=100' V:1"=20'



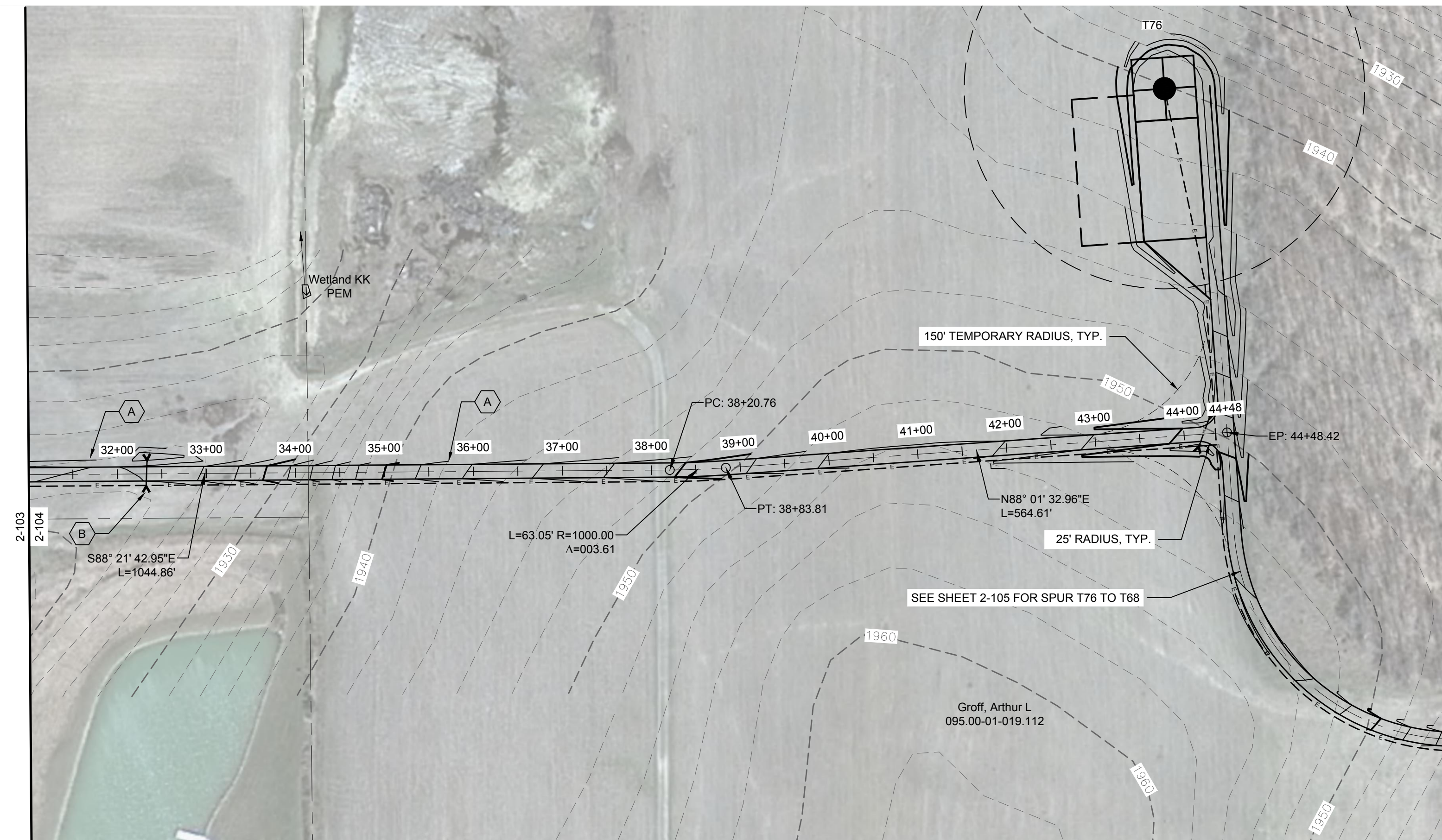
DRAWING REVISIONS	
NO.	DATE
1	
2	
3	
4	
5	

PROJECT TITLE: **BARON WINDS PROJECT**  
TOWNS OF CHOCTON, DANVILLE, FRENCH, AND WAYLAND -  
PROJECT LOCATION: STEUBEN COUNTY, NEW YORK  
CLIENT: EVERPOWER WIND HOLDINGS  
DRAWING TITLE: AREA 2 ACCESS ROAD PLAN AND PROFILE

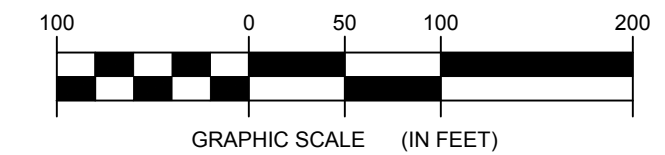
DATE:	NOVEMBER 17, 2017
SCALE:	AS NOTED
ISSUE:	13039
DRAWN BY:	AH_ZR_JT
FILE NAME:	13039_Working_Area 2.dwg
DRAWING NUMBER:	2-103

STORMWATER KEY NOTES	
ITEM	SYMBOL
VEGETATIVE FILTER STRIP	
LEVEL SPREADER	
DRY SWALE	

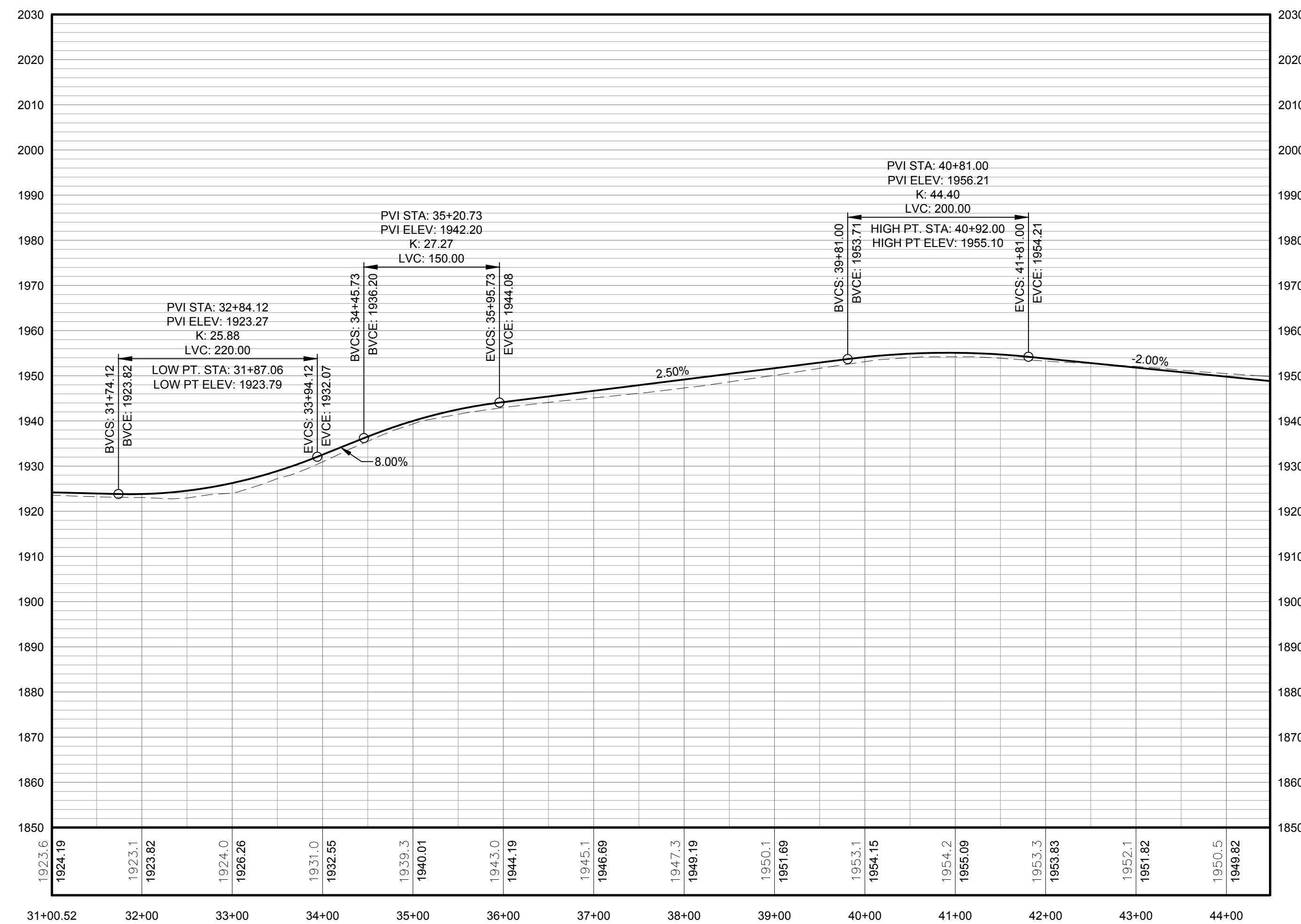
LEGEND	
ITEM	SYMBOL
DRAWING SHEET MATCH LINE	
WIND TURBINE DESIGNATION	T63
PARCEL BOUNDARY	
UNDERGROUND COLLECTION LINE	
OVERHEAD COLLECTION LINE	
EXISTING CONTOUR (2' INTERVAL)	
EXISTING CONTOUR - INDEX (2' INTERVAL)	
CONTOUR - FINISHED (2' INTERVAL)	
CONTOUR - FINISHED - INDEX (2' INTERVAL)	
ACCESS ROAD CENTERLINE	
PERMANENT ACCESS ROAD EDGE	
STORM PIPE / CULVERT	
DEC WETLAND ADJACENT AREA	
WETLAND CONTINUES ARROW	
DELINEATED WETLAND	
DELINEATED STREAM	
ENVIRONMENTALLY SENSITIVE AREA - RESTRICTED ACCESS	
ENVIRONMENTALLY SENSITIVE AREA	
WIND TURBINE CONSTRUCTION SITE (REFER TO DETAILS 6, 7 & 8 ON SHEET C-601 FOR CONSTRUCTION SITE COMPONENTS)	



1 SPUR TRUNK T79 TO SPUR T76 TO T68 PLAN VIEW  
2-104 Scale: 1"=100'

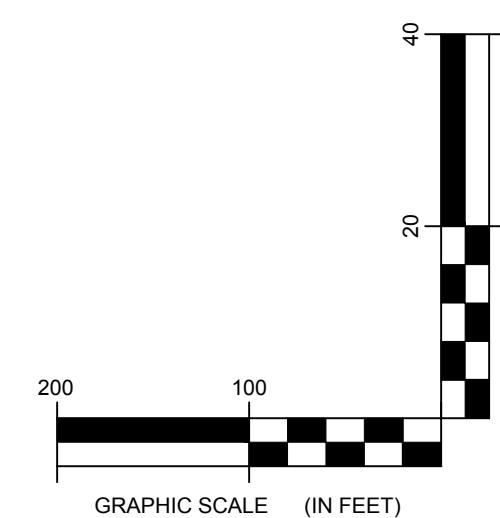


**FOR PERMITTING ONLY  
NOT FOR CONSTRUCTION**



PROFILE LEGEND	
ITEM	SYMBOL
EXISTING ELEVATION (FT)	1845.3
PROPOSED ELEVATION (FT)	1845.27
EXISTING GRADE	
PROPOSED GRADE	

NOTE: ELEVATIONS IN USGS DATUM.



2 SPUR TRUNK T79 TO SPUR T76 TO T68 ACCESS ROAD PROFILE  
2-104 Scale: H:1"=100' V:1"=20'

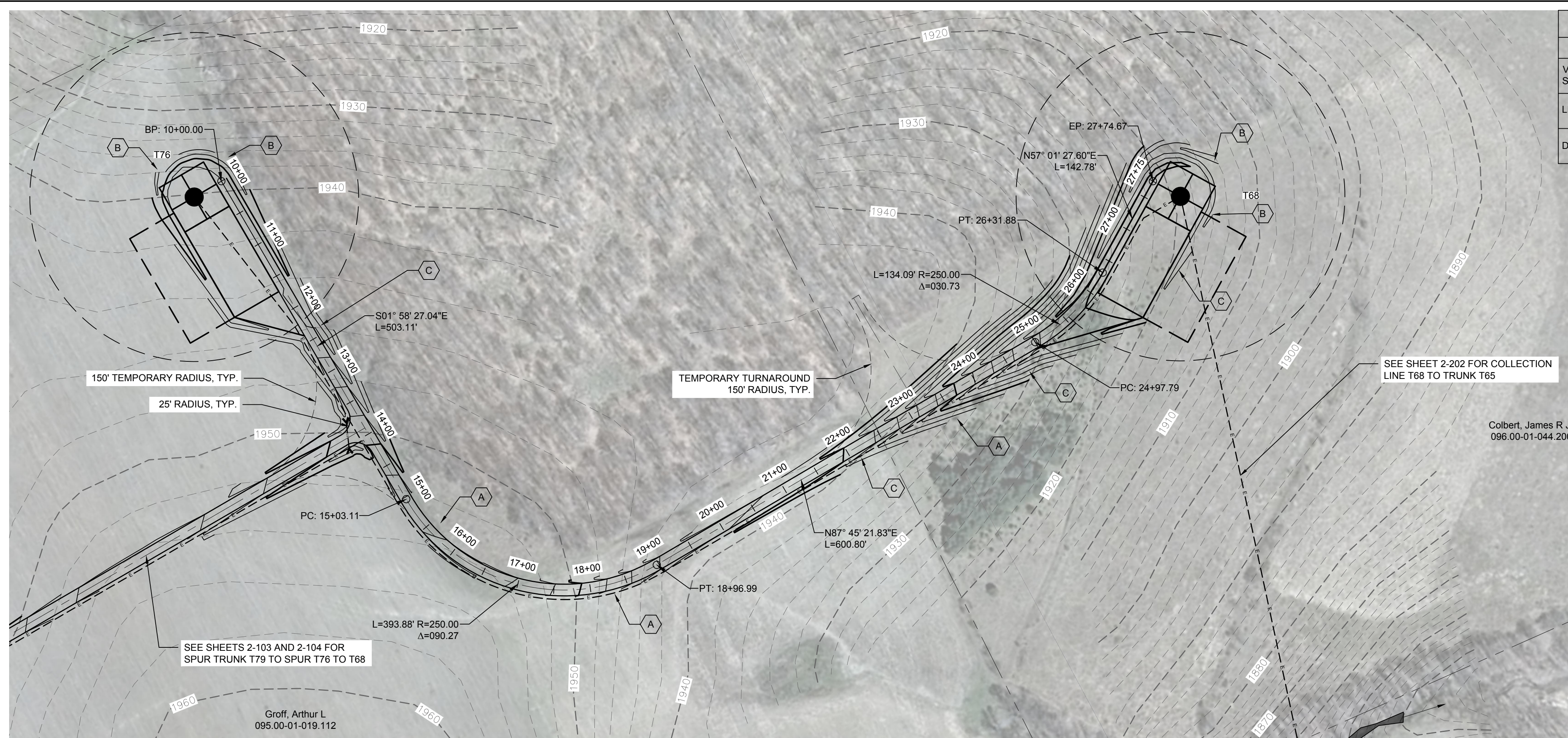


Environmental Design & Research, Landscape Architecture, Engineering & Environmental Services, D.P.C.  
217 Montgomery Street, Suite 1000  
Syracuse, New York 13202  
P. 315.471.0688

DRAWING REVISIONS	
NO.	REVISION

PROJECT TITLE: **BARON WINDS PROJECT**  
TOWNS OF COHOCTON, DANVILLE, FRENCHTOWN, AND WAYLAND -  
PROJECT LOCATION: STEUBEN COUNTY, NEW YORK  
CLIENT: EVERPOWER WIND HOLDINGS  
DRAWING TITLE: **AREA 2 ACCESS ROAD PLAN AND PROFILE**

DATE: <b>NOVEMBER 17, 2017</b>
SCALE: <b>AS NOTED</b>
ISS: JOB#: <b>13039</b>
DRAWN BY: <b>AW, ZR, JT</b>
FILE NAME: <b>13039_Working_Area 2.dwg</b>
DRAWING NUMBER: <b>2-104</b>



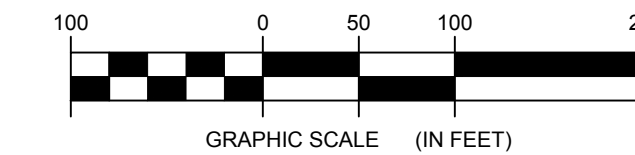
STORMWATER KEY NOTES	
ITEM	SYMBOL
VEGETATIVE FILTER STRIP	(A)
LEVEL SPREADER	(B)
DRY SWALE	(C)

LEGEND	
ITEM	SYMBOL
DRAWING SHEET MATCH LINE	DRAWING NUMBER / DRAWING NUMBER
WIND TURBINE DESIGNATION	T63
PARCEL BOUNDARY	---
UNDERGROUND COLLECTION LINE	---
OVERHEAD COLLECTION LINE	---
EXISTING CONTOUR (2' INTERVAL)	---
EXISTING CONTOUR - INDEX (2' INTERVAL)	---
CONTOUR - FINISHED (2' INTERVAL)	---
CONTOUR - FINISHED - INDEX (2' INTERVAL)	---
ACCESS ROAD CENTERLINE	---
PERMANENT ACCESS ROAD EDGE	---
STORM PIPE / CULVERT	---
DEC WETLAND ADJACENT AREA	---
WETLAND CONTINUES ARROW	---
DELINEATED WETLAND	---
DELINEATED STREAM	---
ENVIRONMENTALLY SENSITIVE AREA - RESTRICTED ACCESS	---
ENVIRONMENTALLY SENSITIVE AREA	---
WIND TURBINE CONSTRUCTION SITE (REFER TO DETAILS 6, 7 & 8 ON SHEET C-601 FOR CONSTRUCTION SITE COMPONENTS)	---

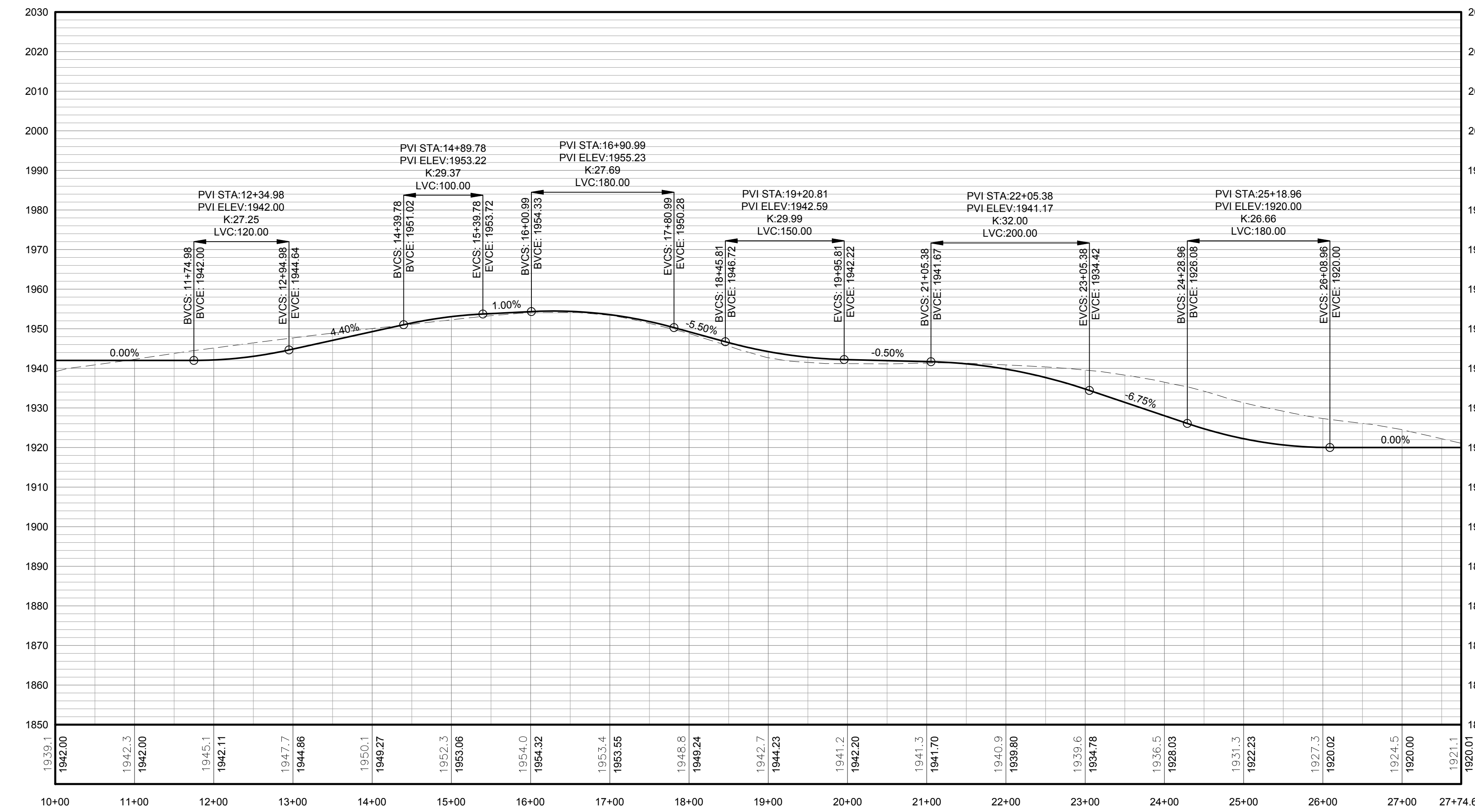
**edr**  
**Environmental Design & Research,**  
 Landscape Architecture, Engineering & Environmental Services, D.P.C.  
 217 Montgomery Street, Suite 1000  
 Syracuse, New York 13202  
 P. 315.471.0688

north  
**everpower**

**1** SPUR T76 TO T68 PLAN VIEW  
 2-105 Scale: 1"=100'

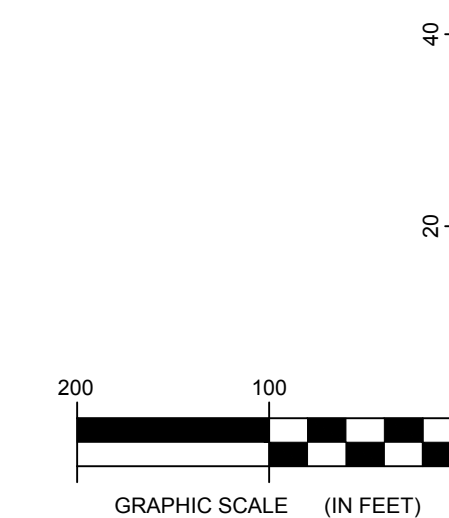


**FOR PERMITTING ONLY  
 NOT FOR CONSTRUCTION**



PROFILE LEGEND	
ITEM	SYMBOL
EXISTING ELEVATION (FT)	1845.3
PROPOSED ELEVATION (FT)	1845.27
EXISTING GRADE	---
PROPOSED GRADE	---

NOTE: ELEVATIONS IN USGS DATUM.



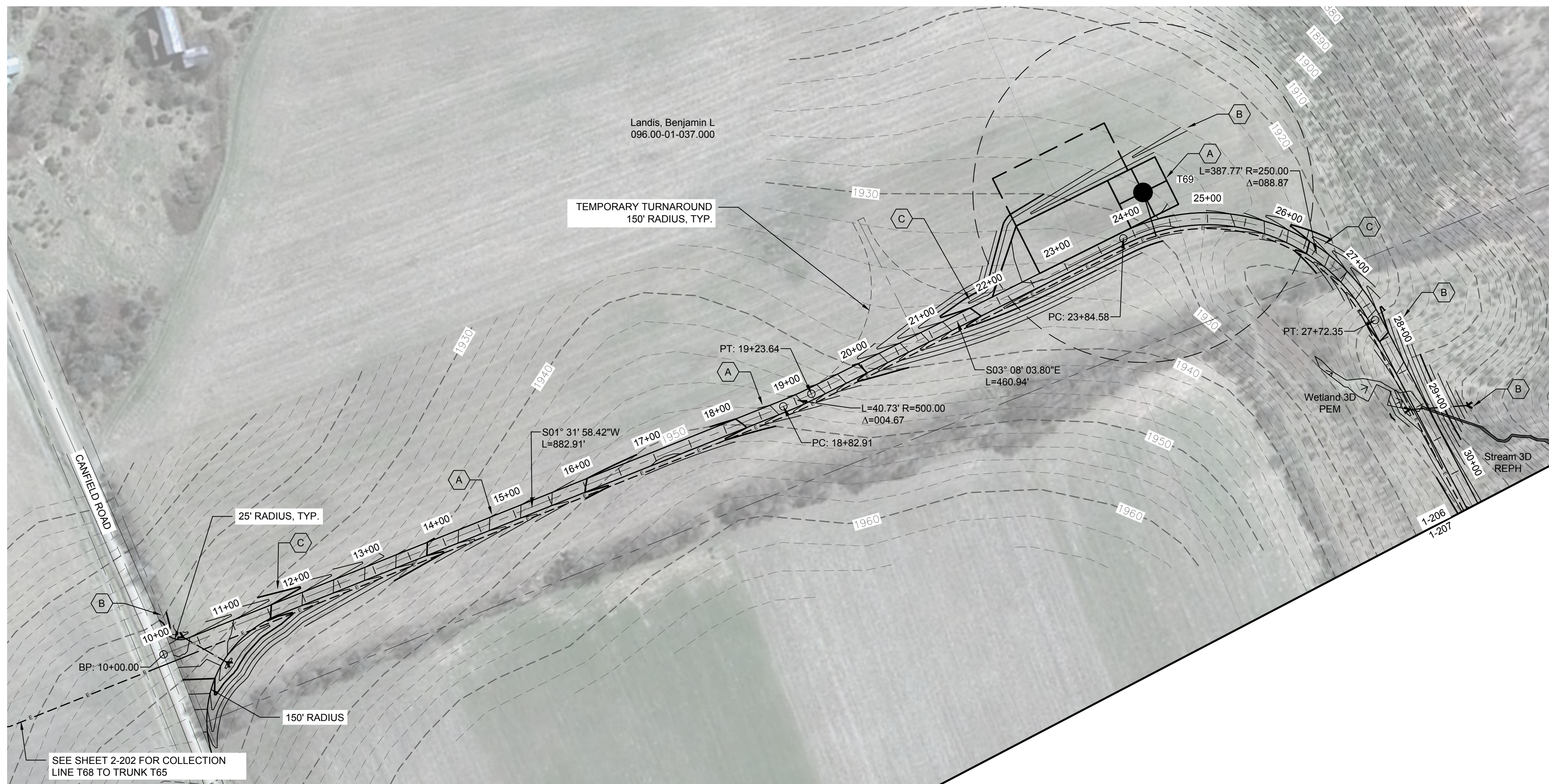
**2** SPUR T76 TO T68 ACCESS ROAD PROFILE  
 2-105 Scale: H:1"=100' V:1"=20'

DRAWING REVISIONS	
NO.	REVISION

PROJECT TITLE: **BARON WINDS PROJECT**  
 TOWNS OF CHOCTON, DANVILLE, FRENCH, AND WAYLAND -  
 PROJECT LOCATION: STEUBEN COUNTY, NEW YORK  
 CLIENT: EVERPOWER WIND HOLDINGS  
 DRAWING TITLE: AREA 2 ACCESS ROAD PLAN AND PROFILE

DATE: <b>NOVEMBER 17, 2017</b>
SCALE: <b>AS NOTED</b>
ISS: <b>13039</b>
DRAWN BY: <b>AW_ZR_JT</b>
FILE NAME: <b>13039_Working_Area 2.dwg</b>
DRAWING NUMBER: <b>2-105</b>

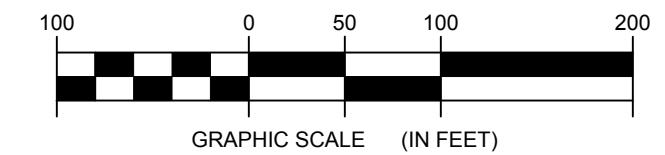




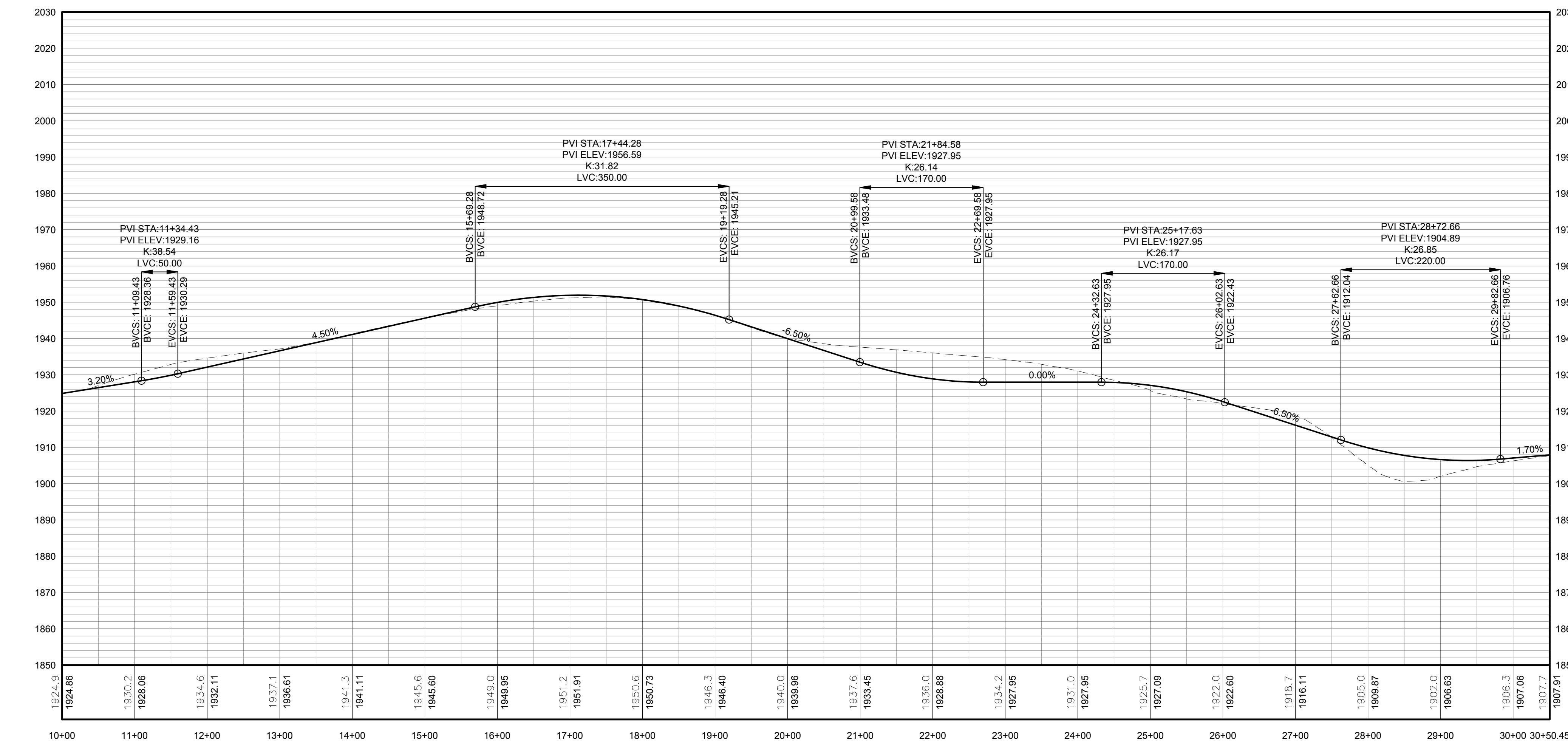
STORMWATER KEY NOTES	
ITEM	SYMBOL
VEGETATIVE FILTER STRIP	(A)
LEVEL SPREADER	(B)
DRY SWALE	(C)

LEGEND	
ITEM	SYMBOL
DRAWING SHEET MATCH LINE	— DRAWING NUMBER —
WIND TURBINE DESIGNATION	T63
PARCEL BOUNDARY	---
UNDERGROUND COLLECTION LINE	---
OVERHEAD COLLECTION LINE	---
EXISTING CONTOUR (2' INTERVAL)	---
EXISTING CONTOUR - INDEX (2' INTERVAL)	---
CONTOUR - FINISHED (2' INTERVAL)	---
CONTOUR - FINISHED - INDEX (2' INTERVAL)	---
ACCESS ROAD CENTERLINE	---
PERMANENT ACCESS ROAD EDGE	---
STORM PIPE / CULVERT	---
DEC WETLAND ADJACENT AREA	---
WETLAND CONTINUES ARROW	---
DELINEATED WETLAND	---
DELINEATED STREAM	---
ENVIRONMENTALLY SENSITIVE AREA - RESTRICTED ACCESS	---
ENVIRONMENTALLY SENSITIVE AREA	---
WIND TURBINE CONSTRUCTION SITE (REFER TO DETAILS 6, 7 & 8 ON SHEET C-601 FOR CONSTRUCTION SITE COMPONENTS)	---

1 TRUNK T65 PLAN VIEW  
2-106 Scale: 1"=100'

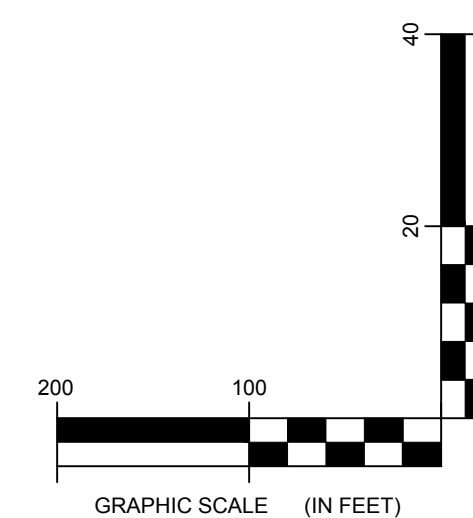


**FOR PERMITTING ONLY  
NOT FOR CONSTRUCTION**



PROFILE LEGEND	
ITEM	SYMBOL
EXISTING ELEVATION (FT)	1845.3
PROPOSED ELEVATION (FT)	1845.27
EXISTING GRADE	---
PROPOSED GRADE	---


NOTE: ELEVATIONS IN USGS DATUM.



2 TRUNK T65 ACCESS ROAD PROFILE  
2-106 Scale: H:1"=100' V:1"=20'



**Environmental Design & Research,**  
Landscape Architecture, Engineering & Environmental Services, D.P.C.  
217 Montgomery Street, Suite 1000  
Syracuse, New York 13202  
P. 315.471.0688



DRAWING REVISIONS	
NO.	DATE

PROJECT TITLE: **BARON WINDS PROJECT**  
TOWNS OF COHOCTON, DANVILLE, FRENCHT, AND WATLAND -  
PROJECT LOCATION: STEUBEN COUNTY, NEW YORK  
CLIENT: EVERPOWER WIND HOLDINGS  
DRAWING TITLE: **AREA 2 ACCESS ROAD PLAN AND PROFILE**

DATE: <b>NOVEMBER 17, 2017</b>
SCALE: <b>AS NOTED</b>
ISS: <b>13039</b>
DRAWN BY: <b>AH, ZR, JT</b>
FILE NAME: <b>13039_Working_Area 2.dwg</b>
DRAWING NUMBER: <b>2-106</b>

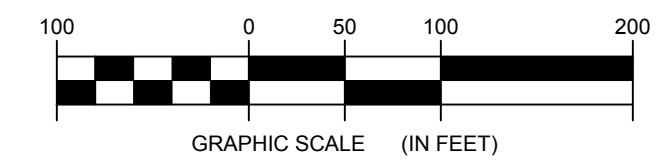


STORMWATER KEY NOTES	
ITEM	SYMBOL
VEGETATIVE FILTER STRIP	(A)
LEVEL SPREADER	(B)
DRY SWALE	(C)

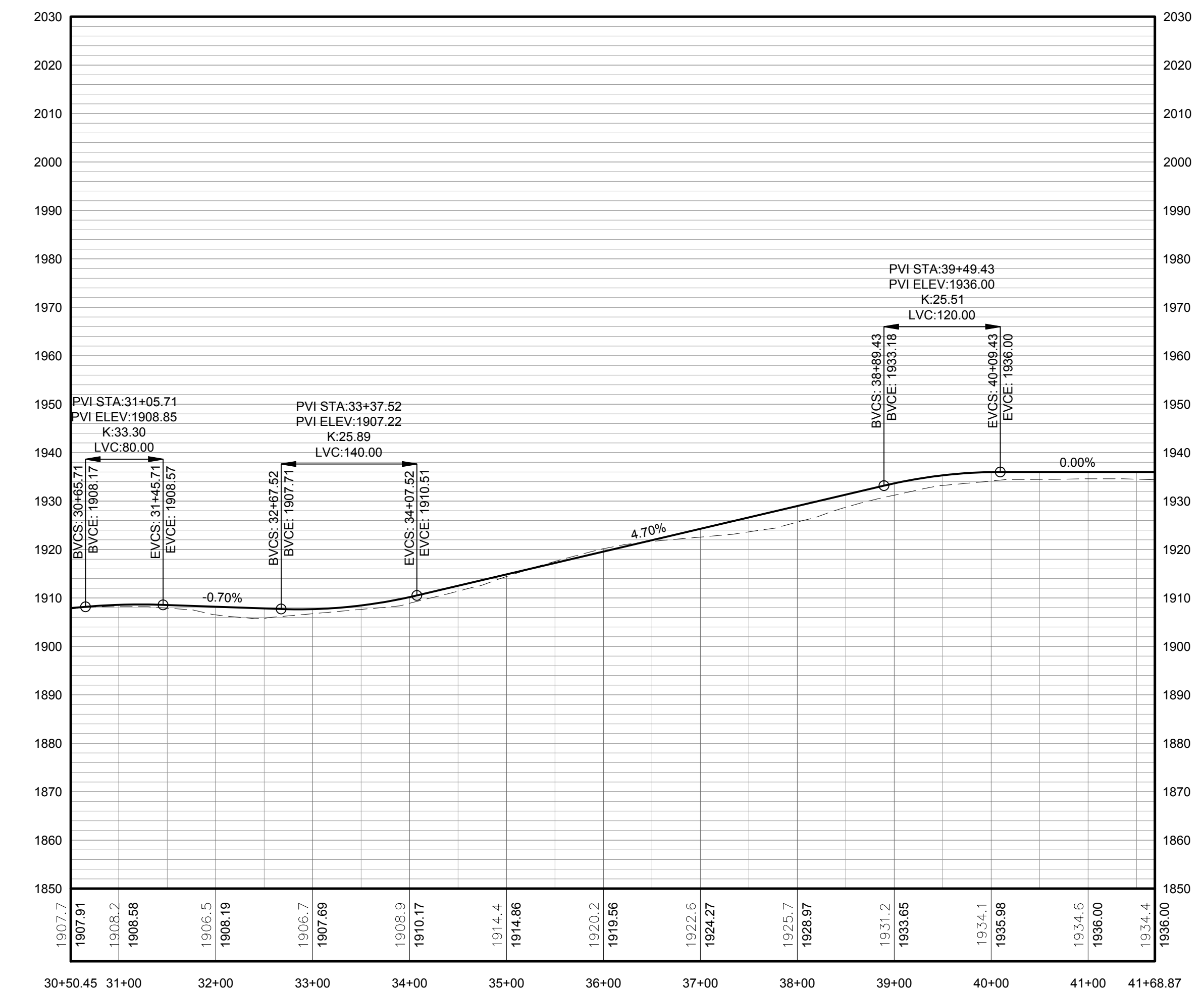
LEGEND	
ITEM	SYMBOL
DRAWING SHEET MATCH LINE	DRAWING NUMBER / DRAWING NUMBER
WIND TURBINE DESIGNATION	T63
PARCEL BOUNDARY	---
UNDERGROUND COLLECTION LINE	---
OVERHEAD COLLECTION LINE	---
EXISTING CONTOUR (2' INTERVAL)	---
EXISTING CONTOUR - INDEX (2' INTERVAL)	---
CONTOUR - FINISHED (2' INTERVAL)	---
CONTOUR - FINISHED - INDEX (2' INTERVAL)	---
ACCESS ROAD CENTERLINE	---
PERMANENT ACCESS ROAD EDGE	---
STORM PIPE / CULVERT	---
DEC WETLAND ADJACENT AREA	---
WETLAND CONTINUES ARROW	---
DELINEATED WETLAND	---
DELINEATED STREAM	---
ENVIRONMENTALLY SENSITIVE AREA - RESTRICTED ACCESS	---
ENVIRONMENTALLY SENSITIVE AREA	---
WIND TURBINE CONSTRUCTION SITE (REFER TO DETAILS 6, 7 & 8 ON SHEET C-601 FOR CONSTRUCTION SITE COMPONENTS)	---



1 TRUNK T65 PLAN VIEW  
2-107 Scale: 1"=100'

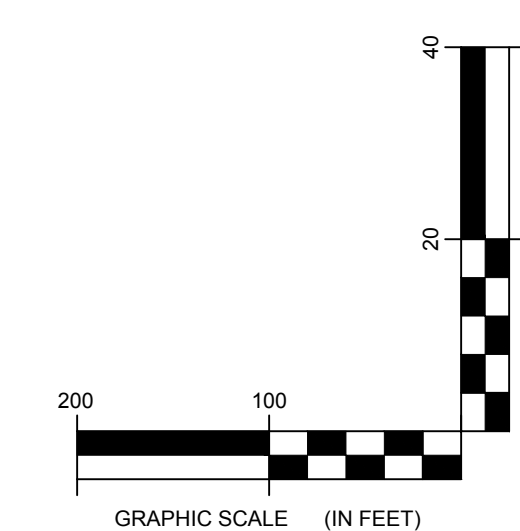


**FOR PERMITTING ONLY  
NOT FOR CONSTRUCTION**



PROFILE LEGEND	
ITEM	SYMBOL
EXISTING ELEVATION (FT)	1845.3
PROPOSED ELEVATION (FT)	1845.27
EXISTING GRADE	---
PROPOSED GRADE	---

NOTE: ELEVATIONS IN USGS DATUM.

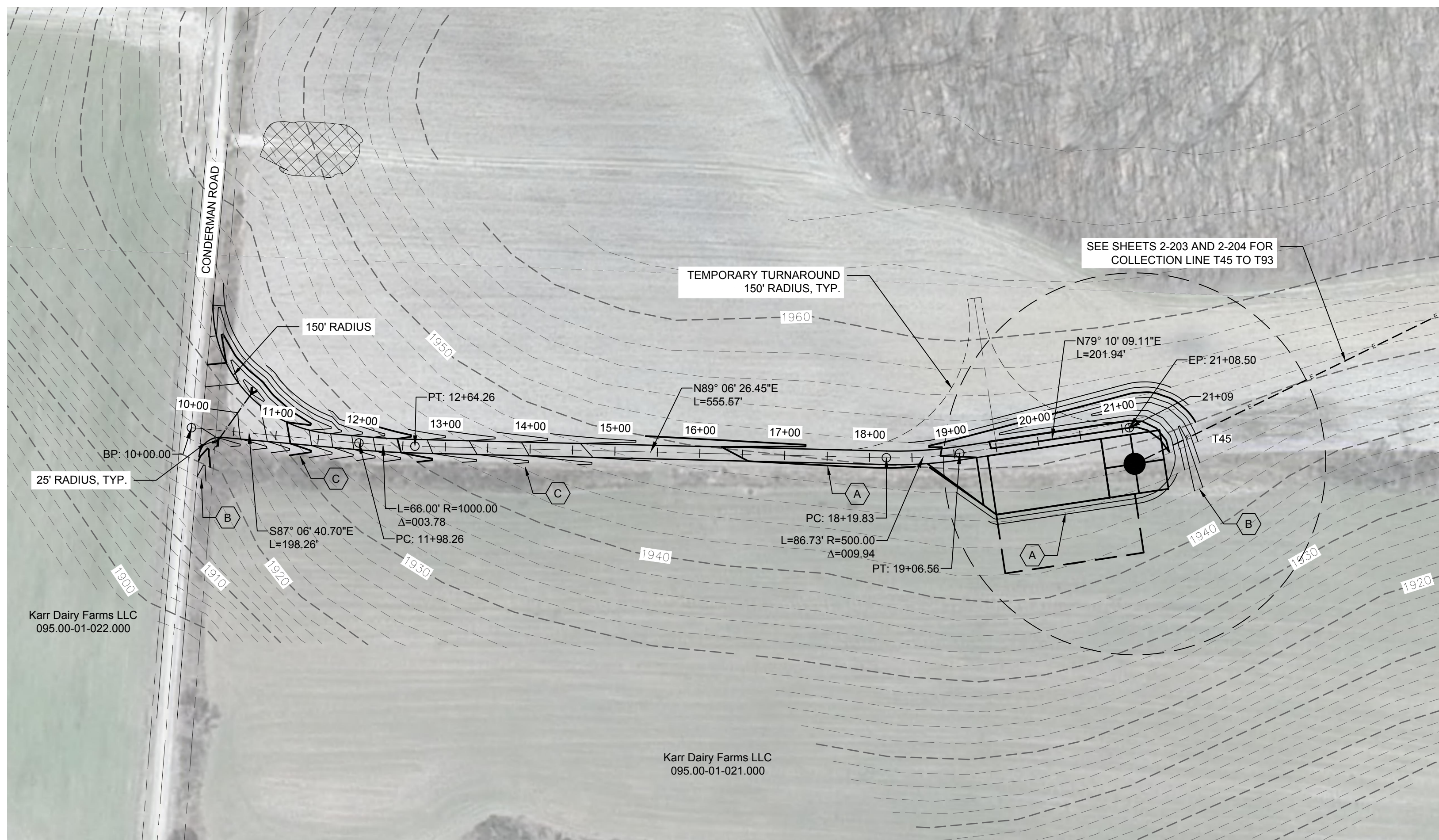


2 TRUNK T65 ACCESS ROAD PROFILE  
2-107 Scale: H:1"=100' V:1"=20'

DRAWING REVISIONS	
NO.	REVISION



PROJECT TITLE: **BARON WINDS PROJECT**  
 TOWNS OF COHOCTON, DANVILLE, FRENCHTOWN, AND WAYLAND -  
 PROJECT LOCATION: STEUBEN COUNTY, NEW YORK  
 CLIENT: EVERPOWER WIND HOLDINGS  
 DRAWING TITLE: AREA 2 ACCESS ROAD PLAN AND PROFILE

DATE:	NOVEMBER 17, 2017
SCALE:	AS NOTED
ISSUE NO.:	13039
DRAWN BY:	AW_ZR_JT
FILE NAME:	13039_Working_Area 2.dwg
DRAWING NUMBER:	2-107

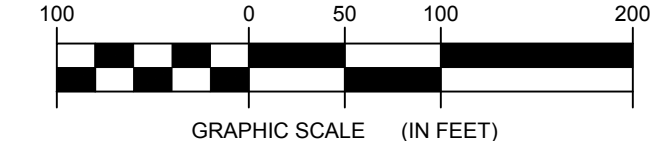


STORMWATER KEY NOTES	
ITEM	SYMBOL
VEGETATIVE FILTER STRIP	(A)
LEVEL SPREADER	(B)
DRY SWALE	(C)

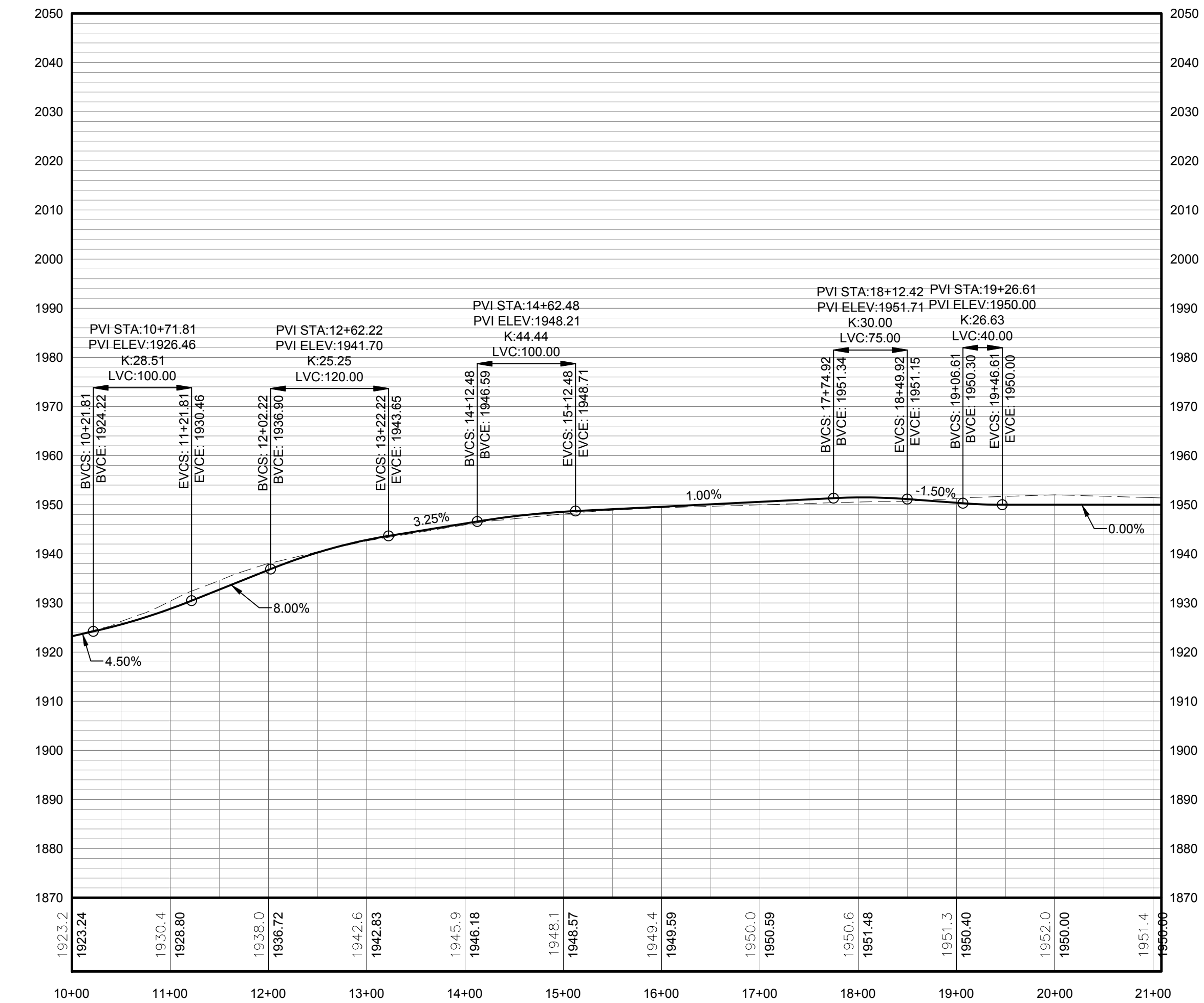
LEGEND	
ITEM	SYMBOL
DRAWING SHEET MATCH LINE	DRAWING NUMBER / DRAWING NUMBER
WIND TURBINE DESIGNATION	T63
PARCEL BOUNDARY	---
UNDERGROUND COLLECTION LINE	---
OVERHEAD COLLECTION LINE	---
EXISTING CONTOUR (2' INTERVAL)	---
EXISTING CONTOUR - INDEX (2' INTERVAL)	---
CONTOUR - FINISHED (2' INTERVAL)	---
CONTOUR - FINISHED - INDEX (2' INTERVAL)	---
ACCESS ROAD CENTERLINE	---
PERMANENT ACCESS ROAD EDGE	---
STORM PIPE / CULVERT	---
DEC WETLAND ADJACENT AREA	---
WETLAND CONTINUES ARROW	---
DELINEATED WETLAND	---
DELINEATED STREAM	---
ENVIRONMENTALLY SENSITIVE AREA - RESTRICTED ACCESS	---
ENVIRONMENTALLY SENSITIVE AREA	---
WIND TURBINE CONSTRUCTION SITE (REFER TO DETAILS 6, 7 & 8 ON SHEET C-601 FOR CONSTRUCTION SITE COMPONENTS)	---



1 TRUNK T45 PLAN VIEW  
2-108 Scale: 1"=100'

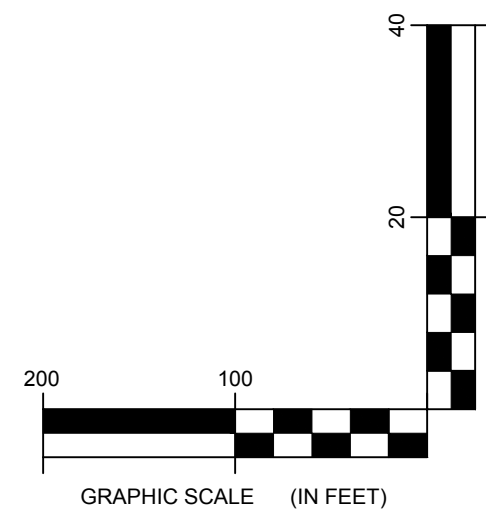


**FOR PERMITTING ONLY  
NOT FOR CONSTRUCTION**



PROFILE LEGEND	
ITEM	SYMBOL
EXISTING ELEVATION (FT)	1845.3
PROPOSED ELEVATION (FT)	1845.27
EXISTING GRADE	---
PROPOSED GRADE	---

NOTE: ELEVATIONS IN USGS DATUM.

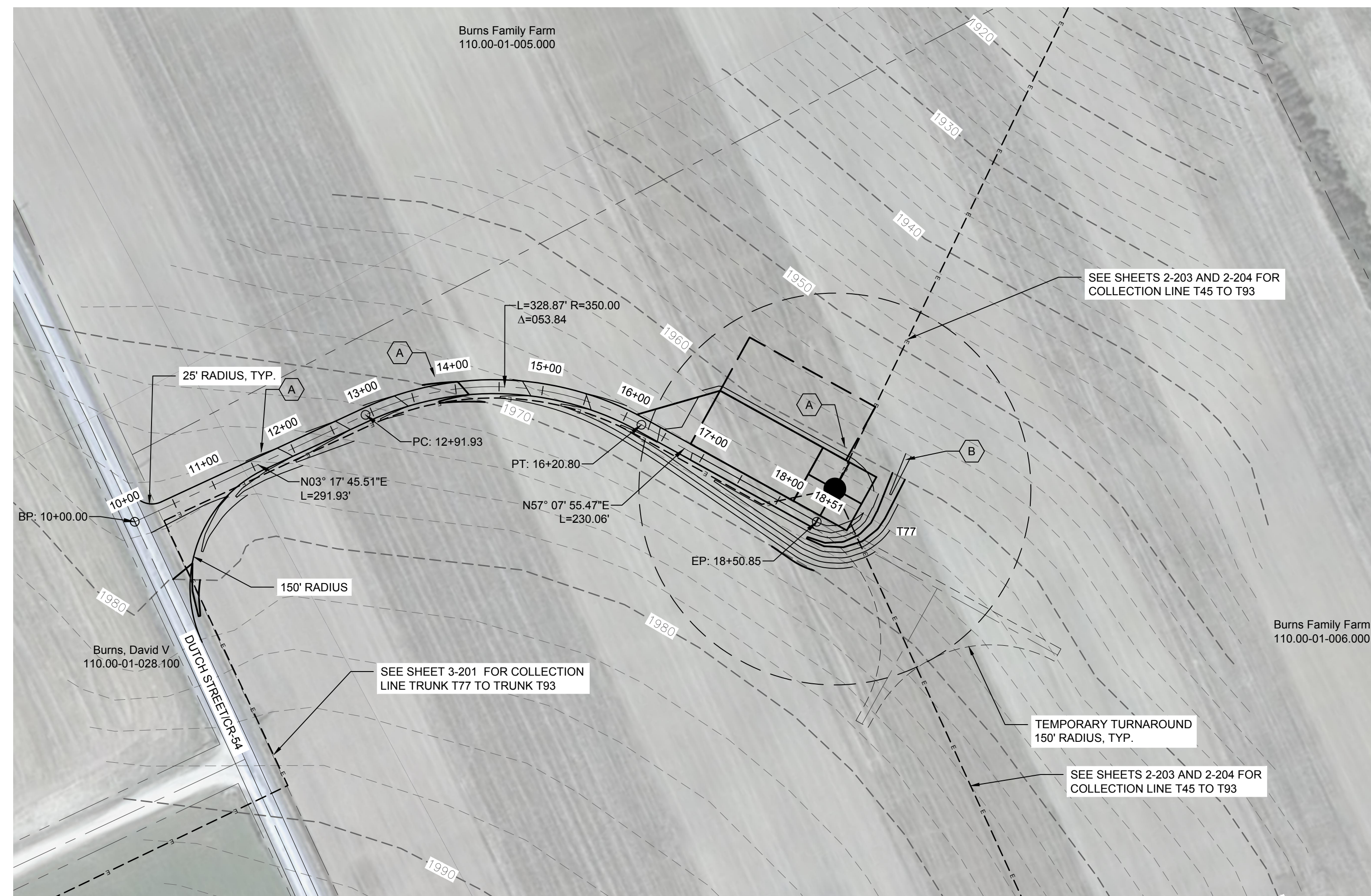


2 TRUNK T45 ACCESS ROAD PROFILE  
2-108 Scale: H:1"=100' V:1"=20'

DRAWING REVISIONS		
NO.	DATE	REVISION

PROJECT TITLE: <b>BARON WINDS PROJECT</b>
PROJECT LOCATION: <b>TOWNS OF COHOCTON, DANVILLE, FRENCHTOWN, AND WAYLAND - STEUBEN COUNTY, NEW YORK</b>
CLIENT: <b>EVERPOWER WIND HOLDINGS</b>
DRAWING TITLE: <b>AREA 2 ACCESS ROAD PLAN AND PROFILE</b>

DATE: <b>NOVEMBER 17, 2017</b>
SCALE: <b>AS NOTED</b>
ISS: <b>13039</b>
DRAWN BY: <b>AW, ZR, JT</b>
FILE NAME: <b>13039_Working_Area 2.dwg</b>
DRAWING NUMBER: <b>2-108</b>

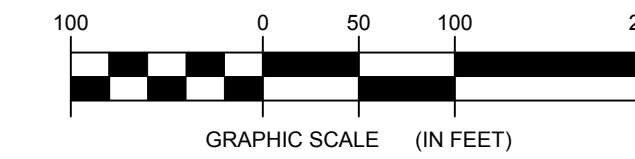


STORMWATER KEY NOTES	
ITEM	SYMBOL
VEGETATIVE FILTER STRIP	
LEVEL SPREADER	
DRY SWALE	

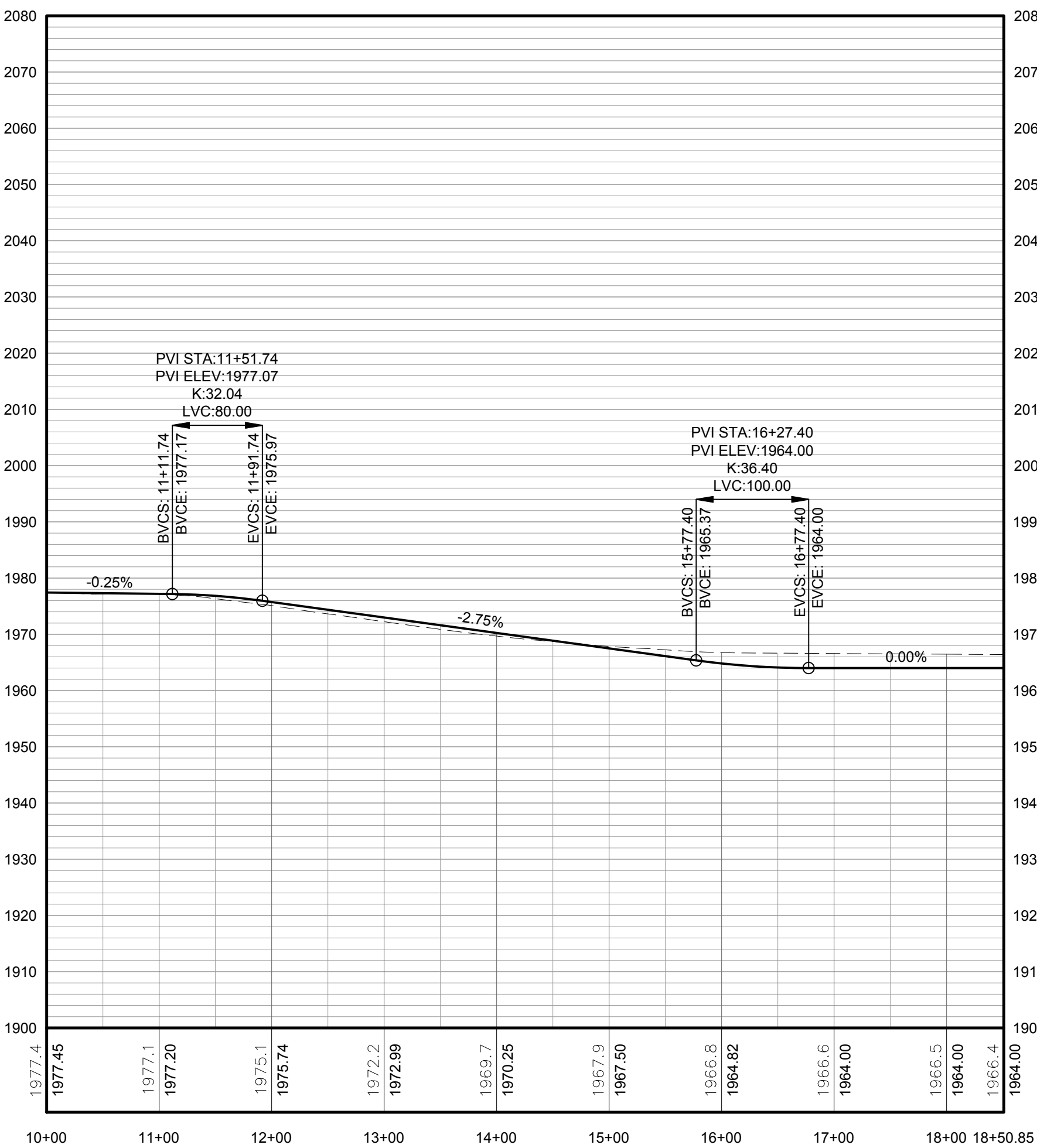
LEGEND	
ITEM	SYMBOL
DRAWING SHEET MATCH LINE	
WIND TURBINE DESIGNATION	T63
PARCEL BOUNDARY	
UNDERGROUND COLLECTION LINE	
OVERHEAD COLLECTION LINE	
EXISTING CONTOUR (2' INTERVAL)	
EXISTING CONTOUR - INDEX (2' INTERVAL)	
CONTOUR - FINISHED (2' INTERVAL)	
CONTOUR - FINISHED - INDEX (2' INTERVAL)	
ACCESS ROAD CENTERLINE	
PERMANENT ACCESS ROAD EDGE	
STORM PIPE / CULVERT	
DEC WETLAND ADJACENT AREA	
WETLAND CONTINUES ARROW	
DELINEATED WETLAND	
DELINEATED STREAM	
ENVIRONMENTALLY SENSITIVE AREA - RESTRICTED ACCESS	
ENVIRONMENTALLY SENSITIVE AREA	
WIND TURBINE CONSTRUCTION SITE (REFER TO DETAILS 6, 7 & 8 ON SHEET C-601 FOR CONSTRUCTION SITE COMPONENTS)	

1 TRUNK T77 PLAN VIEW

2-109 Scale: 1"=100'

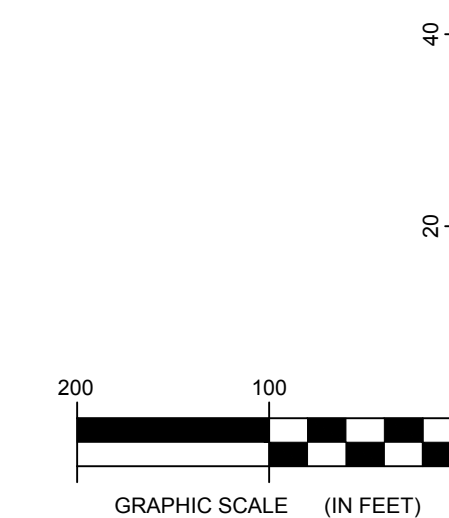


FOR PERMITTING ONLY  
NOT FOR CONSTRUCTION




PROFILE LEGEND	
ITEM	SYMBOL
EXISTING ELEVATION (FT)	1845.3
PROPOSED ELEVATION (FT)	1845.27
EXISTING GRADE	
PROPOSED GRADE	

NOTE: ELEVATIONS IN USGS DATUM.



2 TRUNK T77 ACCESS ROAD PROFILE

2-109 Scale: H:1"=100' V:1"=20'

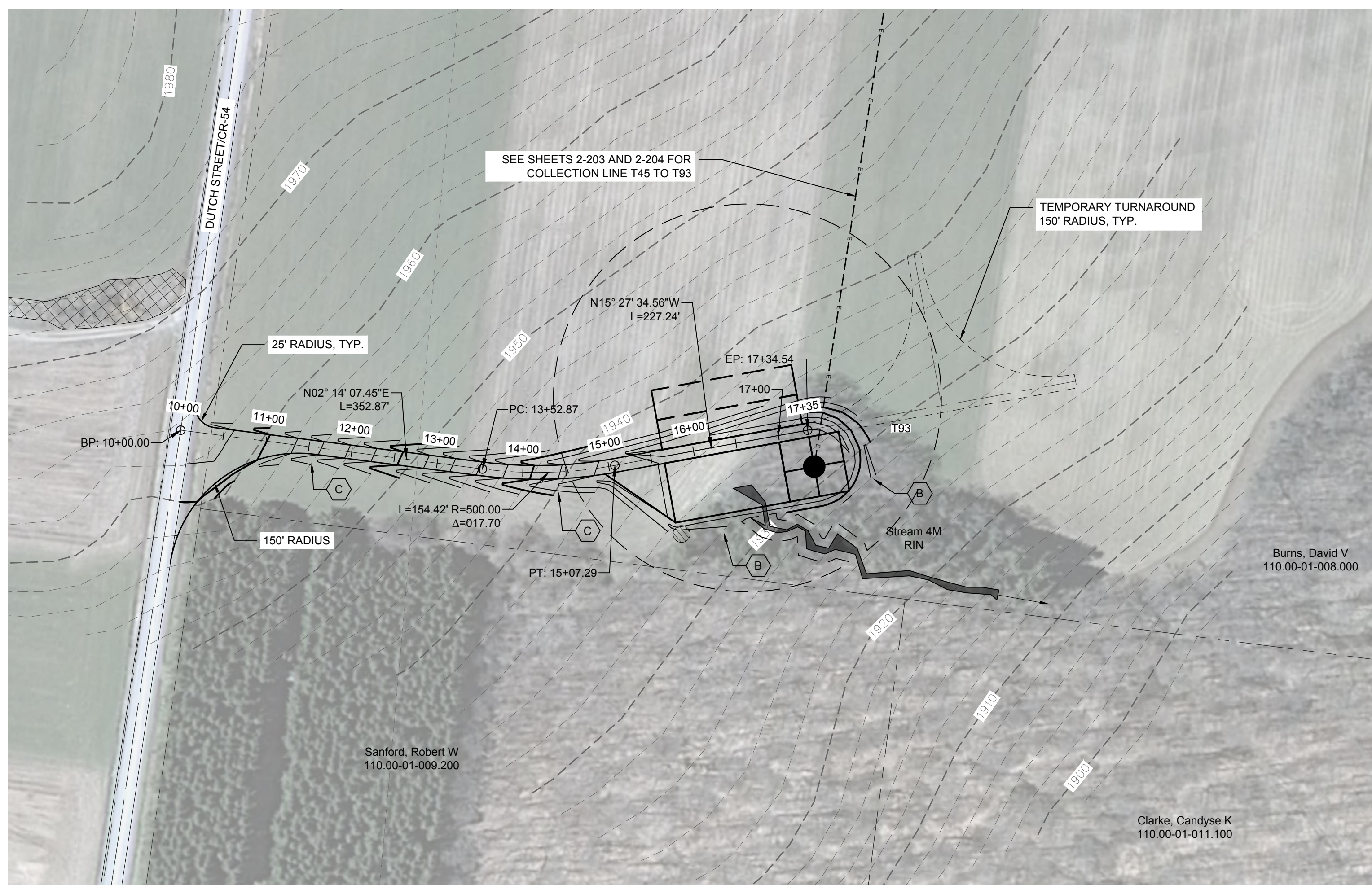


©2010 Environmental Design & Research, Landscape Architecture, Engineering & Environmental Services, D.P.C. The following is prepared for the use of the client and is not to be used for any other purpose without the written consent of the firm. This is a preliminary drawing and is subject to change without notice. The client is responsible for obtaining all necessary permits and approvals. The firm is not responsible for any errors or omissions in this drawing. The client is responsible for the accuracy of the information provided. The firm is not responsible for any damage or injury resulting from the use of this drawing. The client is responsible for the accuracy of the information provided. The firm is not responsible for any damage or injury resulting from the use of this drawing.

DRAWING REVISIONS	
NO.	REVISION

PROJECT TITLE: **BARON WINDS PROJECT**  
TOWNS OF COHOCTON, DANVILLE, FRENCHTOWN, AND WATLAND - STEUBEN COUNTY, NEW YORK  
CLIENT: EVERPOWER WIND HOLDINGS  
DRAWING TITLE: AREA 2 ACCESS ROAD PLAN AND PROFILE

DATE:	NOVEMBER 17, 2017
SCALE:	AS NOTED
ISSUE NO.:	13039
DRAWN BY:	AW, ZR, JT
FILE NAME:	13039_Working_Area 2.dwg
DRAWING NUMBER:	2-109

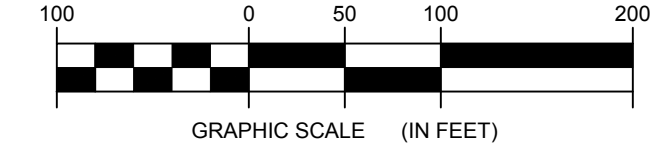


STORMWATER KEY NOTES	
ITEM	SYMBOL
VEGETATIVE FILTER STRIP	(A)
LEVEL SPREADER	(B)
DRY SWALE	(C)

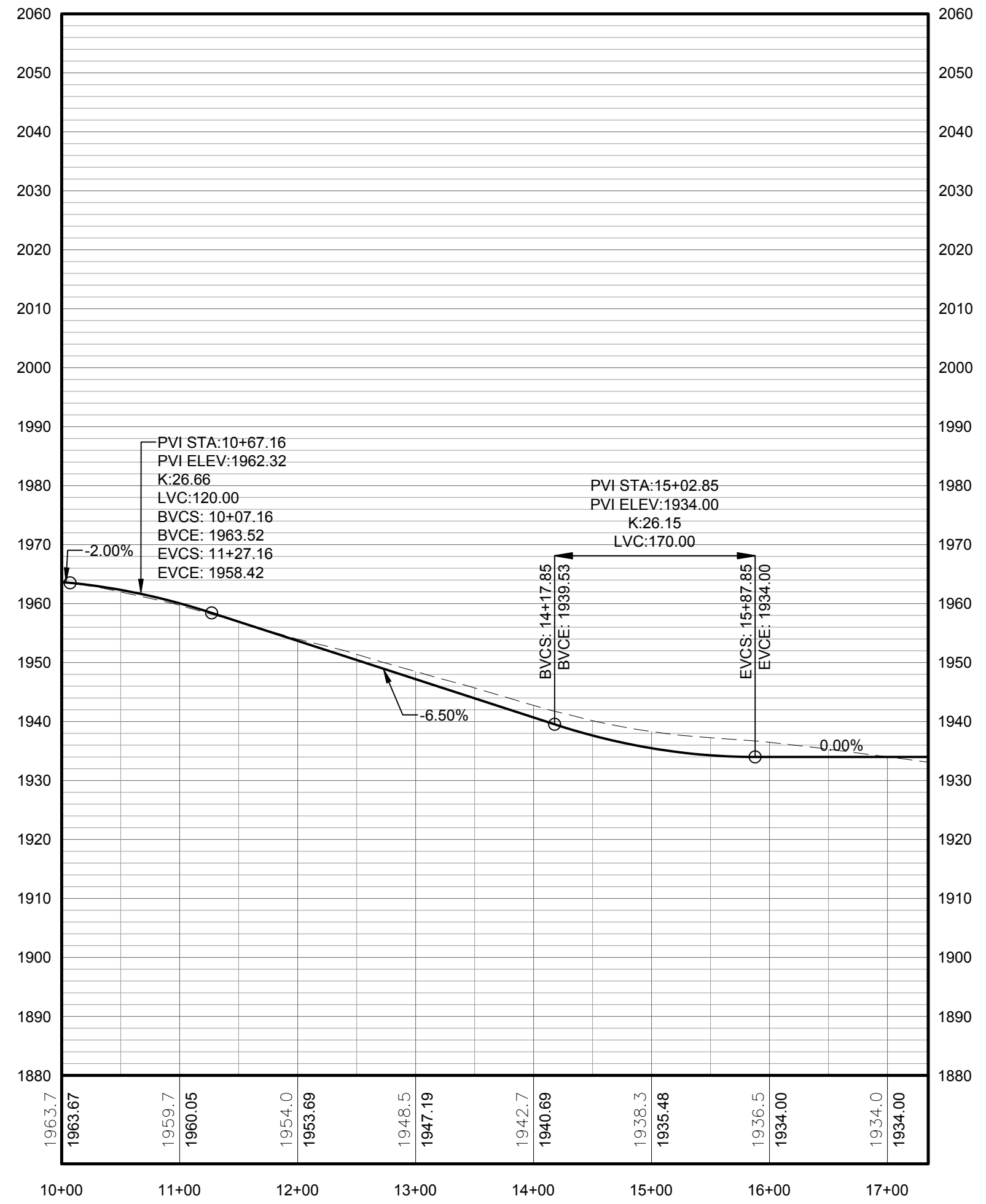
LEGEND	
ITEM	SYMBOL
DRAWING SHEET MATCH LINE	DRAWING NUMBER / DRAWING NUMBER
WIND TURBINE DESIGNATION	T63
PARCEL BOUNDARY	---
UNDERGROUND COLLECTION LINE	---
OVERHEAD COLLECTION LINE	---
EXISTING CONTOUR (2' INTERVAL)	---
EXISTING CONTOUR - INDEX (2' INTERVAL)	---
CONTOUR - FINISHED (2' INTERVAL)	---
CONTOUR - FINISHED - INDEX (2' INTERVAL)	---
ACCESS ROAD CENTERLINE	---
PERMANENT ACCESS ROAD EDGE	---
STORM PIPE / CULVERT	---
DEC WETLAND ADJACENT AREA	---
WETLAND CONTIGUOUS ARROW	---
DELINEATED WETLAND	---
DELINEATED STREAM	---
ENVIRONMENTALLY SENSITIVE AREA - RESTRICTED ACCESS	---
ENVIRONMENTALLY SENSITIVE AREA	---
WIND TURBINE CONSTRUCTION SITE (REFER TO DETAILS 6, 7 & 8 ON SHEET C-601 FOR CONSTRUCTION SITE COMPONENTS)	---



1 TRUNK T93 PLAN VIEW  
2-110 Scale: 1"=100'

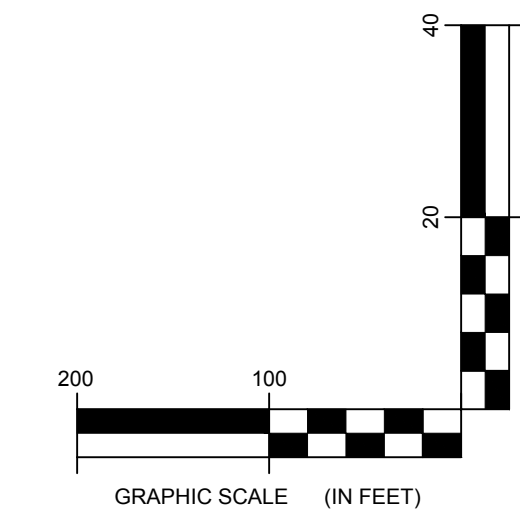


**FOR PERMITTING ONLY  
NOT FOR CONSTRUCTION**



PROFILE LEGEND	
ITEM	SYMBOL
EXISTING ELEVATION (FT)	1845.3
PROPOSED ELEVATION (FT)	1845.27
EXISTING GRADE	---
PROPOSED GRADE	---

NOTE: ELEVATIONS IN USGS DATUM.



2 TRUNK T93 ACCESS ROAD PROFILE  
2-110 Scale: H:1"=100' V:1"=20'

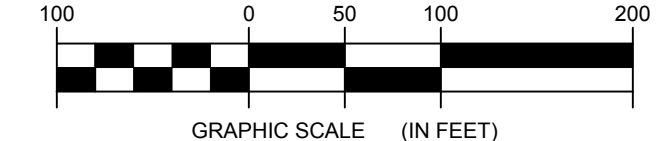
DRAWING REVISIONS	
NO.	DATE

PROJECT TITLE: **BARON WINDS PROJECT**  
 TOWNS OF CHOCTON, DANVILLE, FRENCH, AND WAYLAND -  
 PROJECT LOCATION: STEUBEN COUNTY, NEW YORK  
 CLIENT: EVERPOWER WIND HOLDINGS  
 DRAWING TITLE: AREA 2 ACCESS ROAD PLAN AND PROFILE

DATE: <b>NOVEMBER 17, 2017</b>
SCALE: <b>AS NOTED</b>
ISS: JOB#: <b>13039</b>
DRAWN BY: <b>AW, ZR, JT</b>
FILE NAME: <b>13039_Working_Area 2.dwg</b>
DRAWING NUMBER: <b>2-110</b>



1 PERMANENT METEOROLOGICAL TOWER LOCATION  
 2-111 Scale: 1"=100'



**FOR PERMITTING ONLY  
 NOT FOR CONSTRUCTION**

LEGEND	
ITEM	SYMBOL
DRAWING SHEET MATCH LINE	— DRAWING NUMBER —
WIND TURBINE DESIGNATION	T63
PARCEL BOUNDARY	-----
UNDERGROUND COLLECTION LINE	-----
OVERHEAD COLLECTION LINE	-----
EXISTING CONTOUR (2' INTERVAL)	-----
EXISTING CONTOUR - INDEX (2' INTERVAL)	----- 490 -----
CONTOUR - FINISHED (2' INTERVAL)	-----
CONTOUR - FINISHED - INDEX (2' INTERVAL)	-----
ACCESS ROAD CENTERLINE	-----
PERMANENT ACCESS ROAD EDGE	-----
STORM PIPE / CULVERT	----->-----<-----
DEC WETLAND ADJACENT AREA	-----
WETLAND CONTIGUOUS ARROW	----->-----
DELINEATED WETLAND	-----
DELINEATED STREAM	-----
ENVIRONMENTALLY SENSITIVE AREA - RESTRICTED ACCESS	-----
ENVIRONMENTALLY SENSITIVE AREA	-----
WIND TURBINE CONSTRUCTION SITE (REFER TO DETAILS 6, 7 & 8 ON SHEET C-601 FOR CONSTRUCTION SITE COMPONENTS)	-----

**edr**  
**Environmental Design & Research,**  
 Landscape Architecture, Engineering & Environmental Services, D.P.C.  
 217 Montgomery Street, Suite 1000  
 Syracuse, New York 13202  
 P. 315.471.0688

**everpower**

©2017 Environmental Design & Research, Landscape Architecture, Engineering & Environmental Services, D.P.C. The following is a preliminary drawing. It is not to be used for construction without the approval of the designer. This drawing is the property of Environmental Design & Research, Landscape Architecture, Engineering & Environmental Services, D.P.C. and shall not be reproduced, stored in a retrieval system, or transmitted in any form or by any means, electronic, mechanical, photocopying, recording, or by any information storage and retrieval system, without the prior written permission of the designer. The designer shall not be responsible for any errors or omissions in this drawing. The user of this drawing shall be deemed to have accepted the responsibility for the accuracy and completeness of the information contained herein.

NO.	DATE	REVISION

PROJECT TITLE: **BARON WINDS PROJECT**  
 TOWNS OF COHOCTON, DANVILLE, FRENCHTOWN, AND WAYLAND - STEUBEN COUNTY, NEW YORK  
 CLIENT: **EVERPOWER WIND HOLDINGS**  
 DRAWING TITLE: **PERMANENT METEOROLOGICAL TOWER LOCATION**

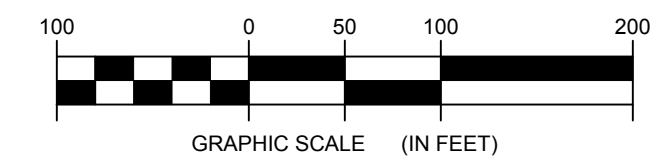
DATE: **NOVEMBER 17, 2017**  
 SCALE: **1" = 100'**  
 EDR JOB#: **13039**  
 DRAWN BY: **AW, ZR, JT**  
 FILE NAME: **13039\_Working\_Area 2.dwg**  
 DRAWING NUMBER: **2-111**

J:\13039 Baron Wind Project\Working Area 2.dwg



1 LAYDOWN YARD LOCATION  
2-112 Scale: 1"=100'

LEGEND	
ITEM	SYMBOL
DRAWING SHEET	DRAWING NUMBER
MATCH LINE	DRAWING NUMBER
WIND TURBINE DESIGNATION	T63
PARCEL BOUNDARY	---
UNDERGROUND COLLECTION LINE	- - - - -
OVERHEAD COLLECTION LINE	— — — — —
EXISTING CONTOUR (2' INTERVAL)	~ ~ ~ ~ ~
EXISTING CONTOUR - INDEX (2' INTERVAL)	~ ~ ~ ~ ~ 490
CONTOUR - FINISHED (2' INTERVAL)	— — — — —
CONTOUR - FINISHED - INDEX (2' INTERVAL)	— — — — —
ACCESS ROAD CENTERLINE	— — — — —
PERMANENT ACCESS ROAD EDGE	— — — — —
STORM PIPE / CULVERT	— — — — —
DEC WETLAND ADJACENT AREA	---
WETLAND CONTIGUES ARROW	→
DELINEATED WETLAND	↓ ↓ ↓
DELINEATED STREAM	▬
ENVIRONMENTALLY SENSITIVE AREA - RESTRICTED ACCESS	▨
ENVIRONMENTALLY SENSITIVE AREA	▩
WIND TURBINE CONSTRUCTION SITE (REFER TO DETAILS 6, 7 & 8 ON SHEET C-601 FOR CONSTRUCTION SITE COMPONENTS)	⊙



**FOR PERMITTING ONLY  
NOT FOR CONSTRUCTION**



©2018 Environmental Design & Research, Landscape Architecture, Engineering & Environmental Services, D.P.C. The following is a summary of the design and construction of the Laydown Yard and O&M Facility. It is intended to provide a general overview of the project and is not intended to be used as a basis for construction. The design and construction of the project is the responsibility of the client and the contractor. The design and construction of the project is subject to the approval of the appropriate regulatory agencies.

NO.	DATE	REVISION
1		
2		
3		
4		
5		

PROJECT TITLE: <b>BARON WINDS PROJECT</b>
PROJECT LOCATION: <b>TOWNS OF COHOCTON, DANVILLE, FRENCHTOWN, AND WATLAND - STEUBEN COUNTY, NEW YORK</b>
CLIENT: <b>EVERPOWER WIND HOLDINGS</b>
DRAWING TITLE: <b>LAYDOWN YARD LOCATION</b>

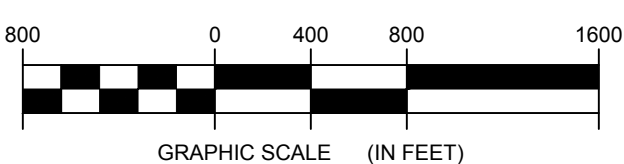
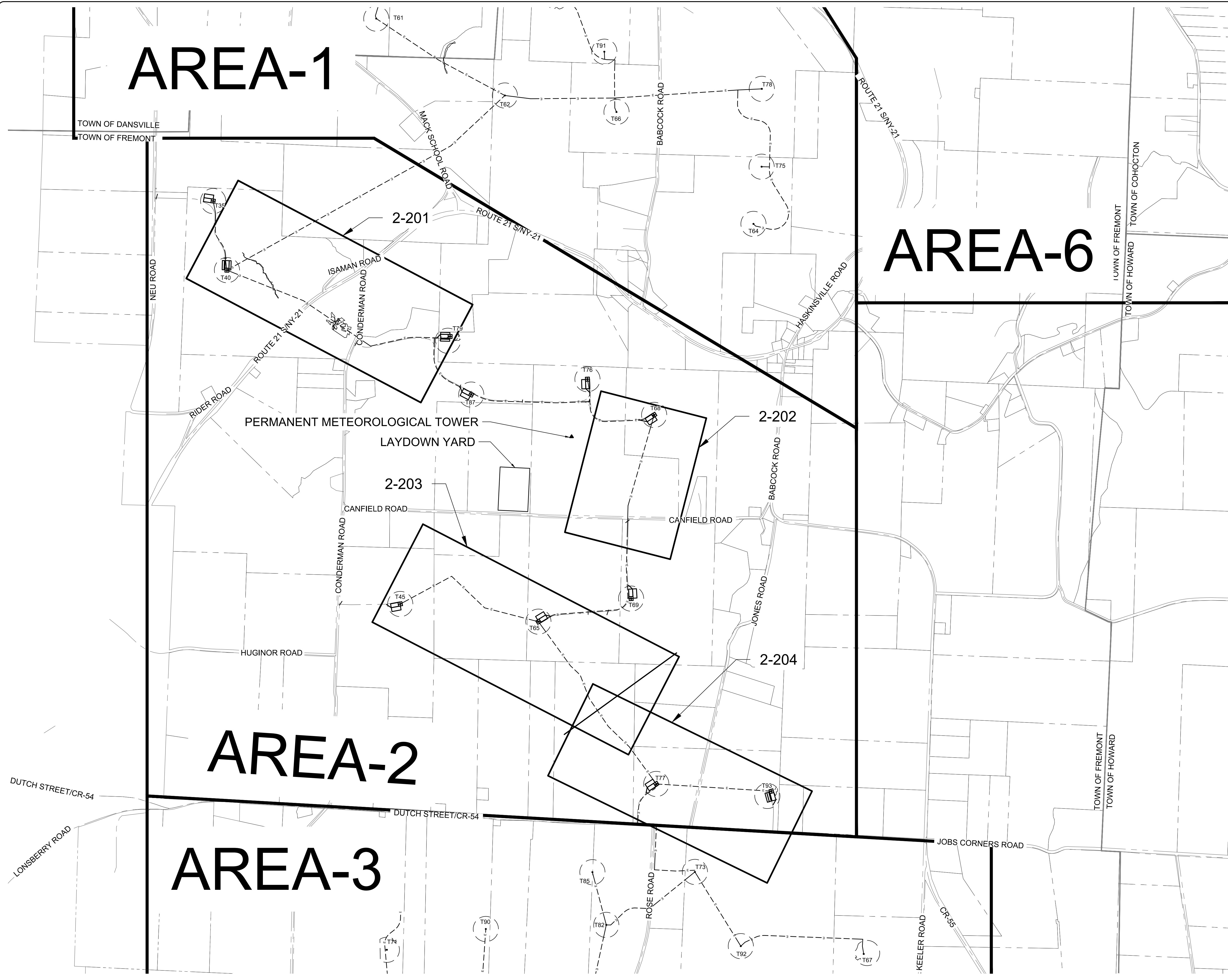
DATE: <b>NOVEMBER 17, 2017</b>
SCALE: <b>1" = 100'</b>
ISSUE NO: <b>13039</b>
DRAWN BY: <b>AW, ZR, JT</b>
FILE NAME: <b>13039_Working_Area 2.dwg</b>
DRAWING NUMBER: <b>2-112</b>

# AREA-1

# AREA-6

# AREA-2

# AREA-3



**FOR PERMITTING ONLY  
NOT FOR CONSTRUCTION**



**Environmental  
Design & Research,**  
Landscape Architecture, Engineering  
& Environmental Services, D.P.C.

217 Montgomery Street, Suite 1000  
Syracuse, New York 13202  
P. 315.471.0688



**everpower**

©2019 Environmental Design & Research, L.L.C. All rights reserved. This drawing is prepared for the use of the client and is not to be used for any other purpose without the written consent of Environmental Design & Research, L.L.C. The client is responsible for obtaining all necessary permits and approvals for the project. Environmental Design & Research, L.L.C. is not responsible for any errors or omissions in this drawing.

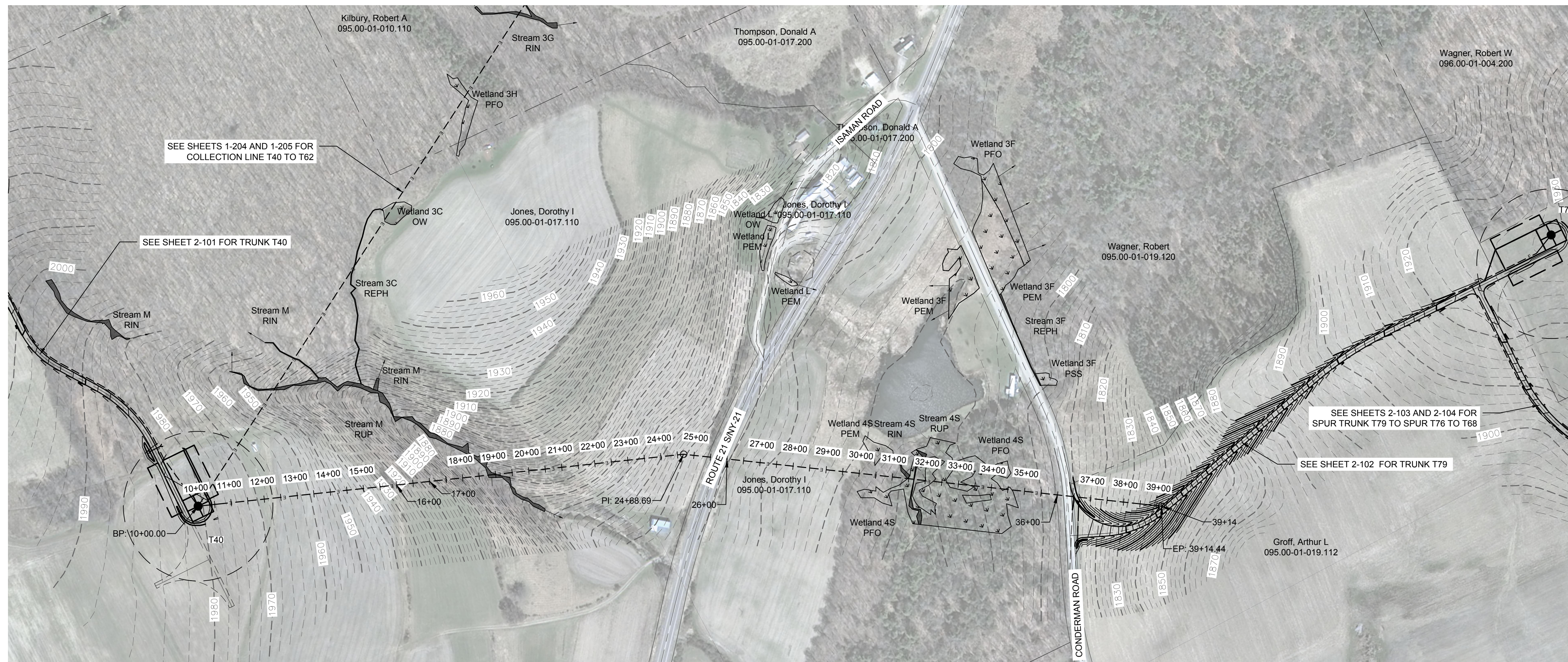
DRAWING REVISIONS	
NO.	DATE

**PROJECT TITLE: BARON WINDS PROJECT**  
**TOWNS OF COHOCTON, DANSVILLE, FREMONT, AND WAYLAND -**  
**PROJECT LOCATION: STEUBEN COUNTY, NEW YORK**  
**CLIENT: EVERPOWER WIND HOLDINGS**  
**DRAWING TITLE: AREA 2 INDEX MAP, COLLECTION LINE PLAN AND PROFILE**

DATE: **NOVEMBER 17, 2017**  
 SCALE: **1" = 800'**  
 EDR JOB#: **13039**  
 DRAWN BY: **AW, ZR, JT**  
 FILE NAME: **13039\_Working\_Area 2.dwg**  
 DRAWING NUMBER: **2-200**

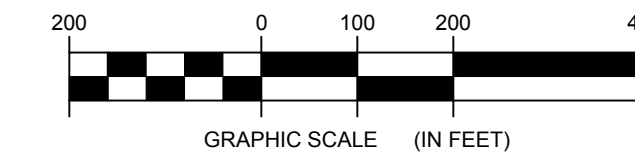
J:\13039 Baron Winds Project\Working Area 2.dwg



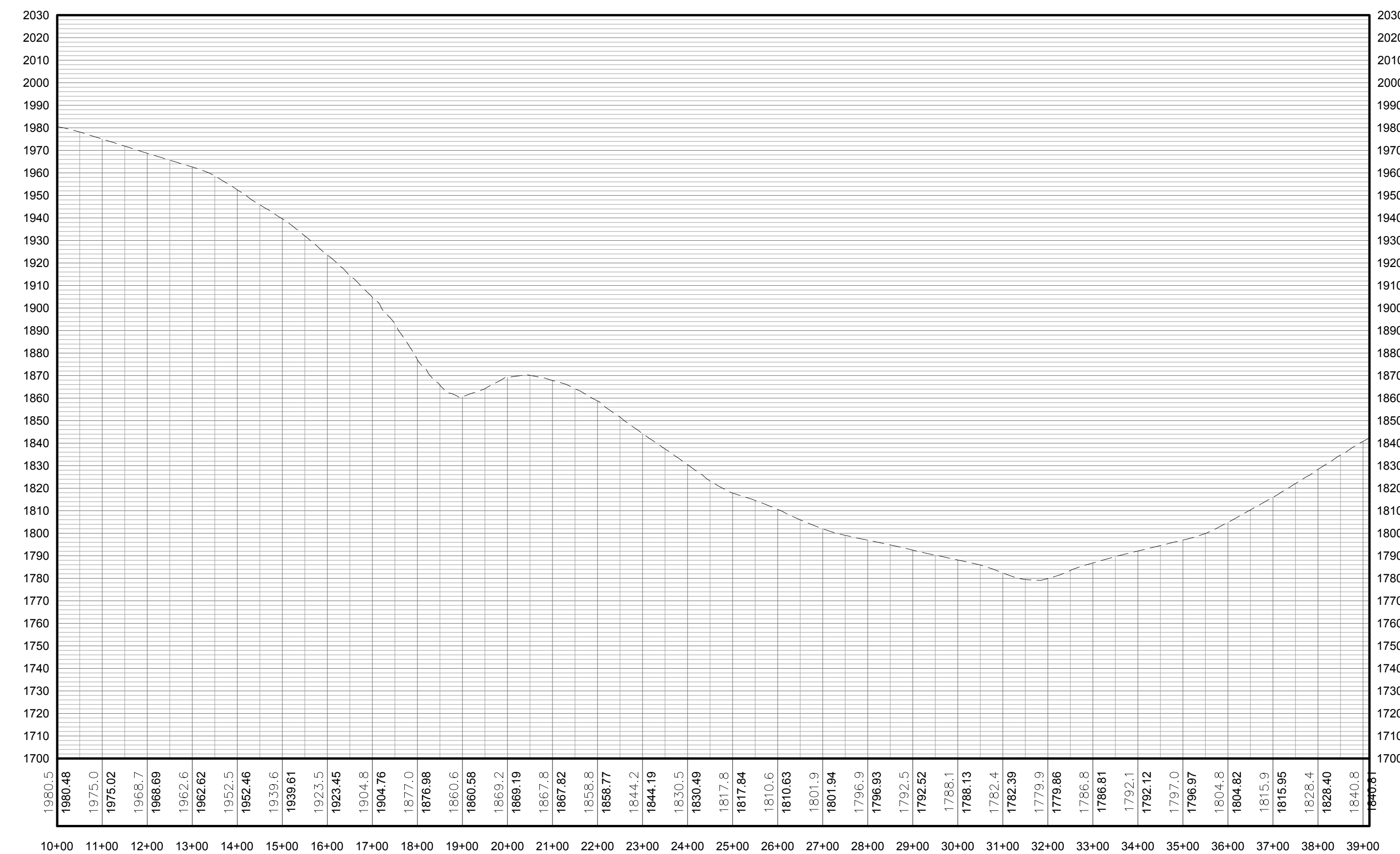


LEGEND	
ITEM	SYMBOL
DRAWING SHEET MATCH LINE	
WIND TURBINE DESIGNATION	T63
PARCEL BOUNDARY	
UNDERGROUND COLLECTION LINE	
OVERHEAD COLLECTION LINE	
EXISTING CONTOUR (2' INTERVAL)	
EXISTING CONTOUR - INDEX (2' INTERVAL)	
CONTOUR - FINISHED (2' INTERVAL)	
CONTOUR - FINISHED - INDEX (2' INTERVAL)	
ACCESS ROAD CENTERLINE	
PERMANENT ACCESS ROAD EDGE	
STORM PIPE / CULVERT	
DEC WETLAND ADJACENT AREA	
WETLAND CONTINUES ARROW	
DELINEATED WETLAND	
DELINEATED STREAM	
ENVIRONMENTALLY SENSITIVE AREA - RESTRICTED ACCESS	
ENVIRONMENTALLY SENSITIVE AREA	
WIND TURBINE CONSTRUCTION SITE (REFER TO DETAILS 6, 7 & 8 ON SHEET C-601 FOR CONSTRUCTION SITE COMPONENTS)	

**1** COLLECTION LINE T40 TO TRUNK T79 PLAN VIEW  
2-201 Scale: 1"=200'




**FOR PERMITTING ONLY  
NOT FOR CONSTRUCTION**




PROFILE LEGEND	
ITEM	SYMBOL
EXISTING ELEVATION (FT)	1845.3
EXISTING GRADE	

NOTE: ELEVATIONS IN USGS DATUM.



**2** COLLECTION LINE T40 TO TRUNK T79 PROFILE  
2-201 Scale: H:1"=200' V:1"=40'



DRAWING REVISIONS	
NO.	DATE
1	
2	
3	
4	
5	

PROJECT TITLE: <b>BARON WINDS PROJECT</b>
PROJECT LOCATION: <b>TOWNS OF COHOCTON, DANVILLE, FREMONT, AND WAYLAND - STEUBEN COUNTY, NEW YORK</b>
CLIENT: <b>EVERPOWER WIND HOLDINGS</b>
DRAWING TITLE: <b>AREA 2 COLLECTION LINE PLAN AND PROFILE</b>

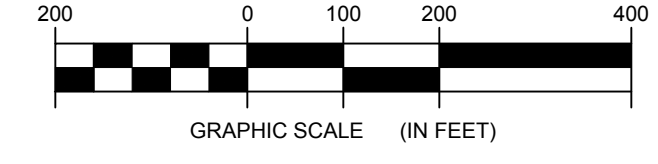
DATE: <b>NOVEMBER 17, 2017</b>
SCALE: <b>AS NOTED</b>
ED: <b>JOH: 13039</b>
DRAWN BY: <b>AW, CB, ZR</b>
FILE NAME: <b>13039_Working_Area 2.dwg</b>
DRAWING NUMBER: <b>2-201</b>

J:\13039 Baron Winds Project\Working Area 2\13039\_Working\_Area 2.dwg

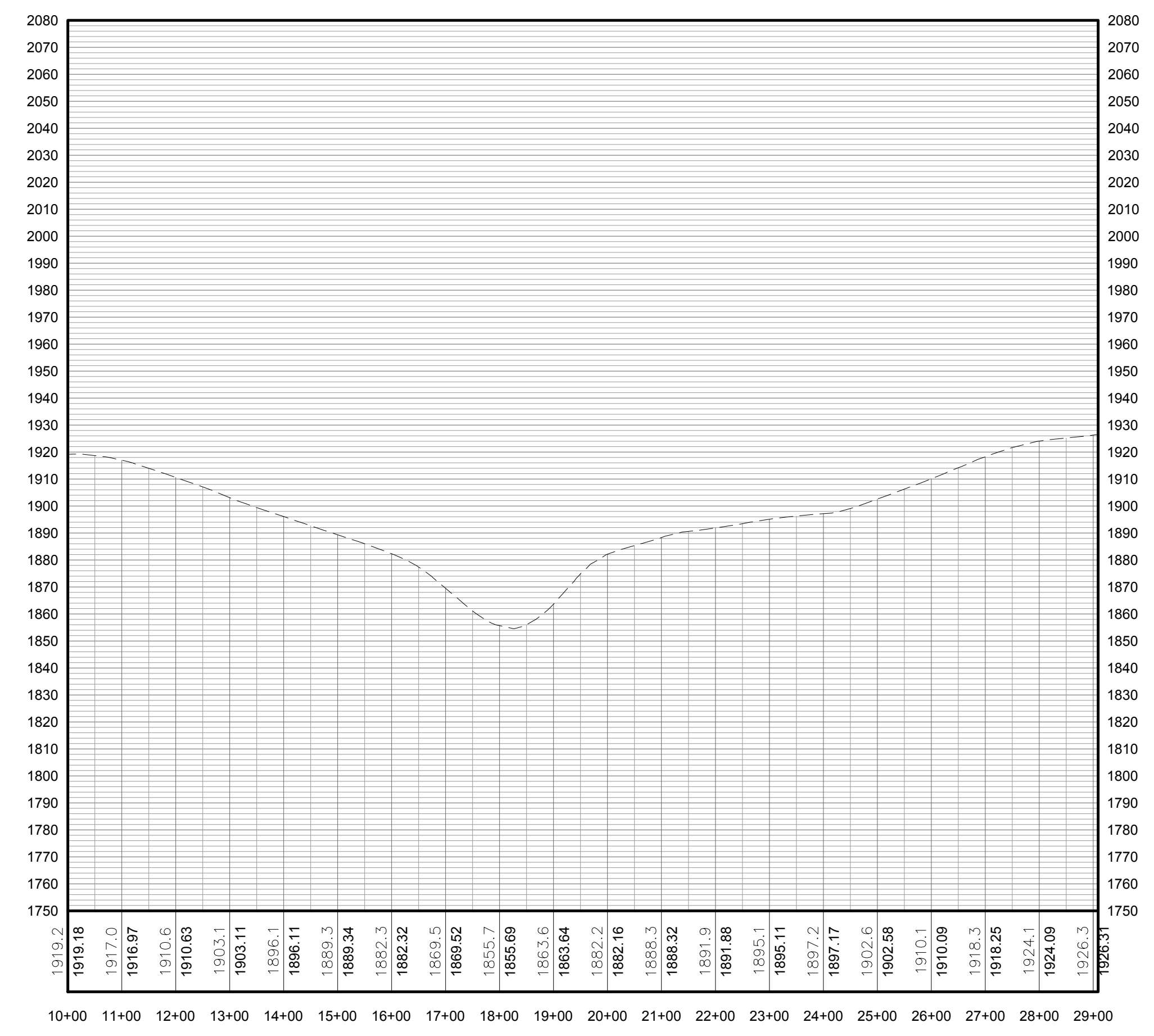


LEGEND	
ITEM	SYMBOL
DRAWING SHEET	DRAWING NUMBER
MATCH LINE	DRAWING NUMBER
WIND TURBINE DESIGNATION	T63
PARCEL BOUNDARY	---
UNDERGROUND COLLECTION LINE	- - - - -
OVERHEAD COLLECTION LINE	— — — — —
EXISTING CONTOUR (2' INTERVAL)	--- 490 ---
CONTOUR - FINISHED (2' INTERVAL)	~~~~~
CONTOUR - FINISHED - INDEX (2' INTERVAL)	~~~~~
ACCESS ROAD CENTERLINE	— — — — —
PERMANENT ACCESS ROAD EDGE	— — — — —
STORM PIPE / CULVERT	— — — — —
DEC WETLAND ADJACENT AREA	-----
WETLAND CONTINUES ARROW	→
DELINEATED WETLAND	↓ ↓ ↓
DELINEATED STREAM	▬ ▬ ▬
ENVIRONMENTALLY SENSITIVE AREA - RESTRICTED ACCESS	▨ ▨ ▨
ENVIRONMENTALLY SENSITIVE AREA	▩ ▩ ▩
WIND TURBINE CONSTRUCTION SITE (REFER TO DETAILS 6, 7 & 8 ON SHEET C-601 FOR CONSTRUCTION SITE COMPONENTS)	⊙

1 COLLECTION LINE T68 TO TRUNK T65 PLAN VIEW  
Scale: 1"=200'

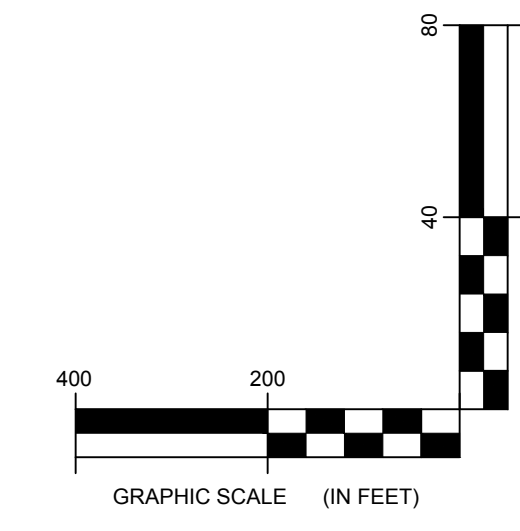


**FOR PERMITTING ONLY  
NOT FOR CONSTRUCTION**



PROFILE LEGEND	
ITEM	SYMBOL
EXISTING ELEVATION (FT)	1845.3
EXISTING GRADE	-----

NOTE: ELEVATIONS IN USGS DATUM.



2 COLLECTION LINE T68 TO TRUNK T65 PROFILE  
Scale: H:1"=200' V:1"=40'

**edr**  
Environmental Design & Research, Landscape Architecture, Engineering & Environmental Services, D.P.C.  
217 Montgomery Street, Suite 1000  
Syracuse, New York 13202  
P. 315.471.0688

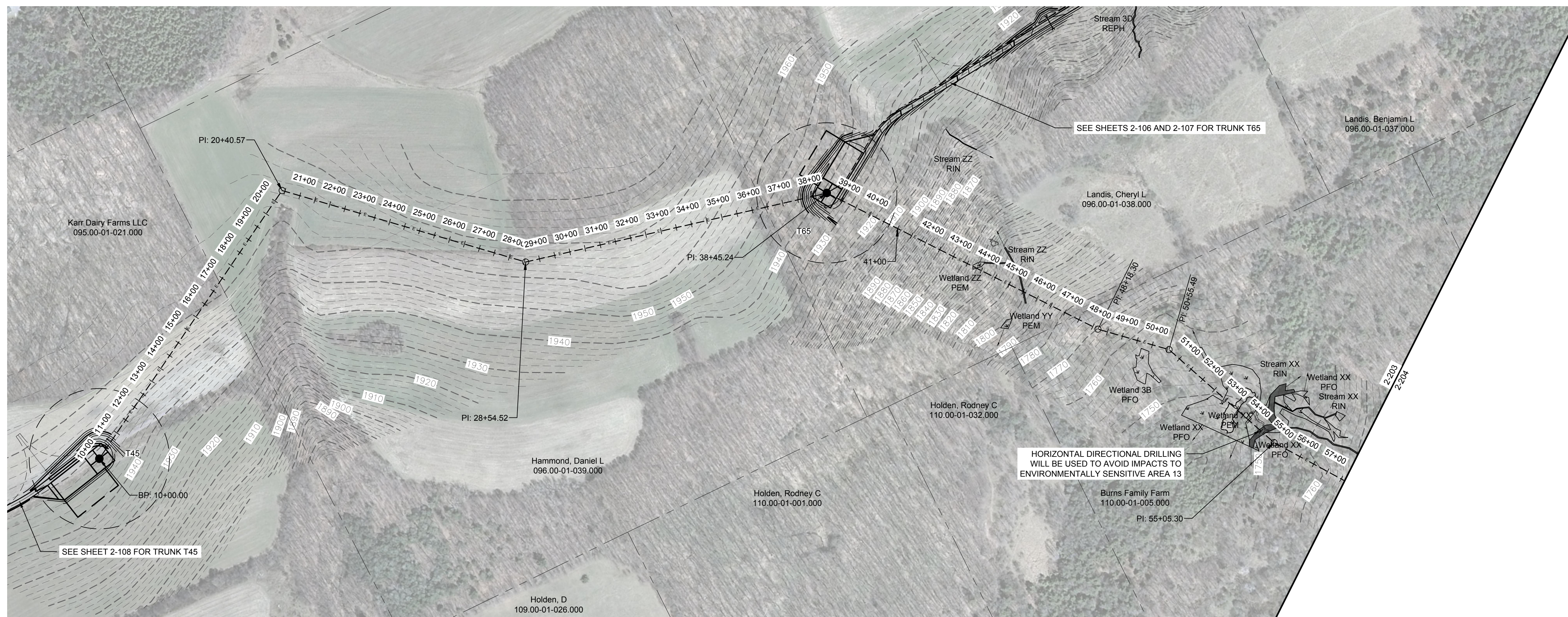


DRAWING REVISIONS	
NO.	DATE

PROJECT TITLE: **BARON WINDS PROJECT**  
TOWNS OF COHOCTON, DANVILLE, FREMONT, AND WAYLAND - STEUBEN COUNTY, NEW YORK  
CLIENT: EVERPOWER WIND HOLDINGS  
DRAWING TITLE: AREA 2 COLLECTION LINE PLAN AND PROFILE

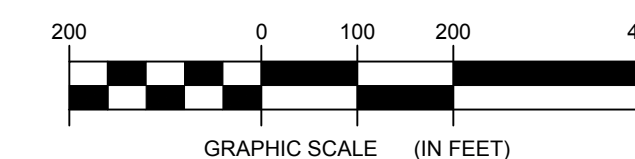
DATE: **NOVEMBER 17, 2017**  
SCALE: **AS NOTED**  
JOB#: **13039**  
DRAWN BY: **AW, CB, ZR**  
FILE NAME: **13039\_Working\_Area 2.dwg**  
DRAWING NUMBER: **2-202**

J:\13039 Baron Wind Project\Working Area 2.dwg

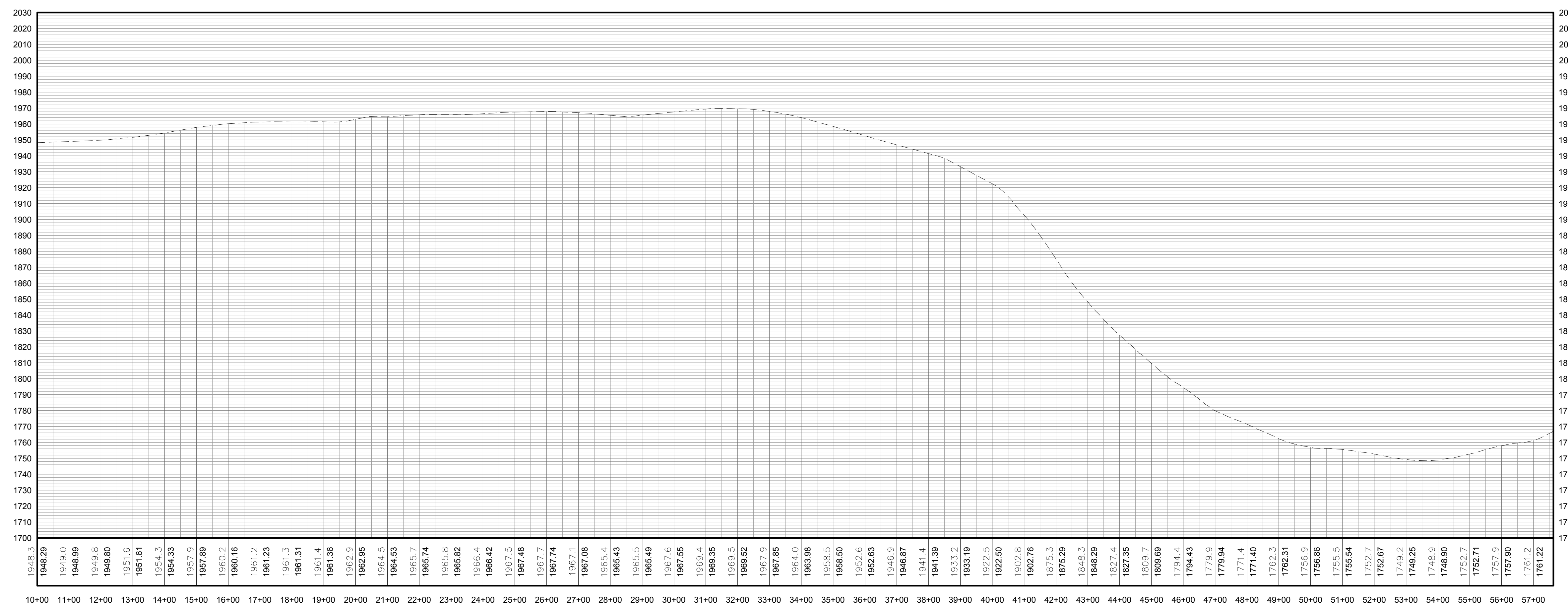


LEGEND	
ITEM	SYMBOL
DRAWING SHEET	DRAWING NUMBER
MATCH LINE	DRAWING NUMBER
WIND TURBINE DESIGNATION	T63
PARCEL BOUNDARY	---
UNDERGROUND COLLECTION LINE	---
OVERHEAD COLLECTION LINE	---
EXISTING CONTOUR (2' INTERVAL)	---
EXISTING CONTOUR - INDEX (2' INTERVAL)	---
CONTOUR - FINISHED (2' INTERVAL)	---
CONTOUR - FINISHED - INDEX (2' INTERVAL)	---
ACCESS ROAD CENTERLINE	---
PERMANENT ACCESS ROAD EDGE	---
STORM PIPE / CULVERT	---
DEC WETLAND ADJACENT AREA	---
WETLAND CONTINUES ARROW	---
DELINEATED WETLAND	---
DELINEATED STREAM	---
ENVIRONMENTALLY SENSITIVE AREA - RESTRICTED ACCESS	---
ENVIRONMENTALLY SENSITIVE AREA	---
WIND TURBINE CONSTRUCTION SITE (REFER TO DETAILS 6, 7 & 8 ON SHEET C-601 FOR CONSTRUCTION SITE COMPONENTS)	---

1 COLLECTION LINE T45 TO T93 PLAN VIEW  
2-203 Scale: 1"=200'

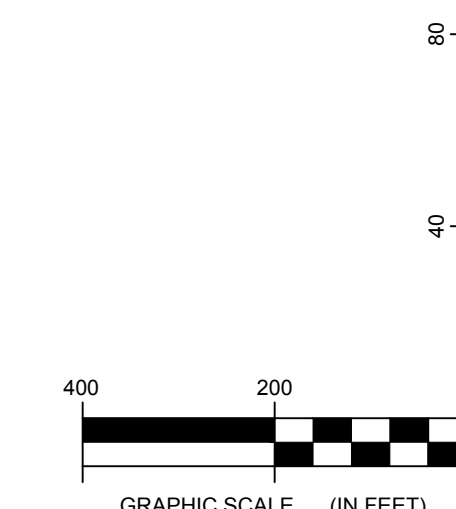


FOR PERMITTING ONLY  
NOT FOR CONSTRUCTION




PROFILE LEGEND	
ITEM	SYMBOL
EXISTING ELEVATION (FT)	1845.3
EXISTING GRADE	---

NOTE: ELEVATIONS IN USGS DATUM.



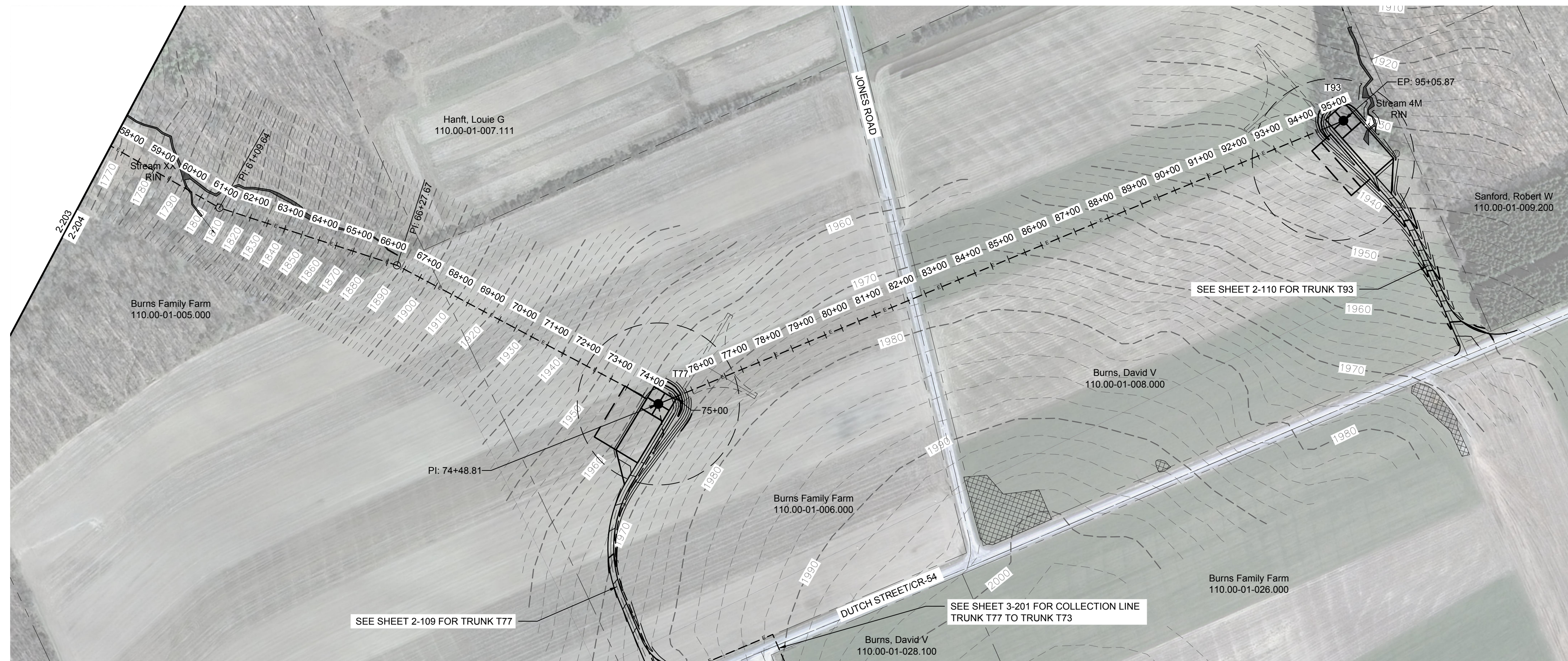
2 COLLECTION LINE T45 TO T93 PROFILE  
2-203 Scale: H:1"=200' V:1"=40'



DRAWING REVISIONS	
NO.	DATE
1	
2	
3	
4	
5	

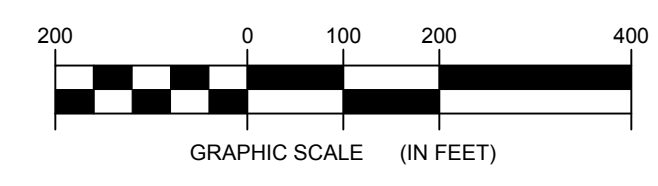
PROJECT TITLE: <b>BARON WINDS PROJECT</b>
PROJECT LOCATION: <b>TOWNS OF COHOCTON, DANVILLE, FREMONT, AND WAYLAND - STEUBEN COUNTY, NEW YORK</b>
CLIENT: <b>EVERPOWER WIND HOLDINGS</b>
DRAWING TITLE: <b>AREA 2 COLLECTION LINE PLAN AND PROFILE</b>

DATE: <b>NOVEMBER 17, 2017</b>
SCALE: <b>AS NOTED</b>
JOB#: <b>14048</b>
DRAWN BY: <b>AW, CB, ZR</b>
FILE NAME: <b>13039_Working_Area 2.dwg</b>
DRAWING NUMBER: <b>2-203</b>

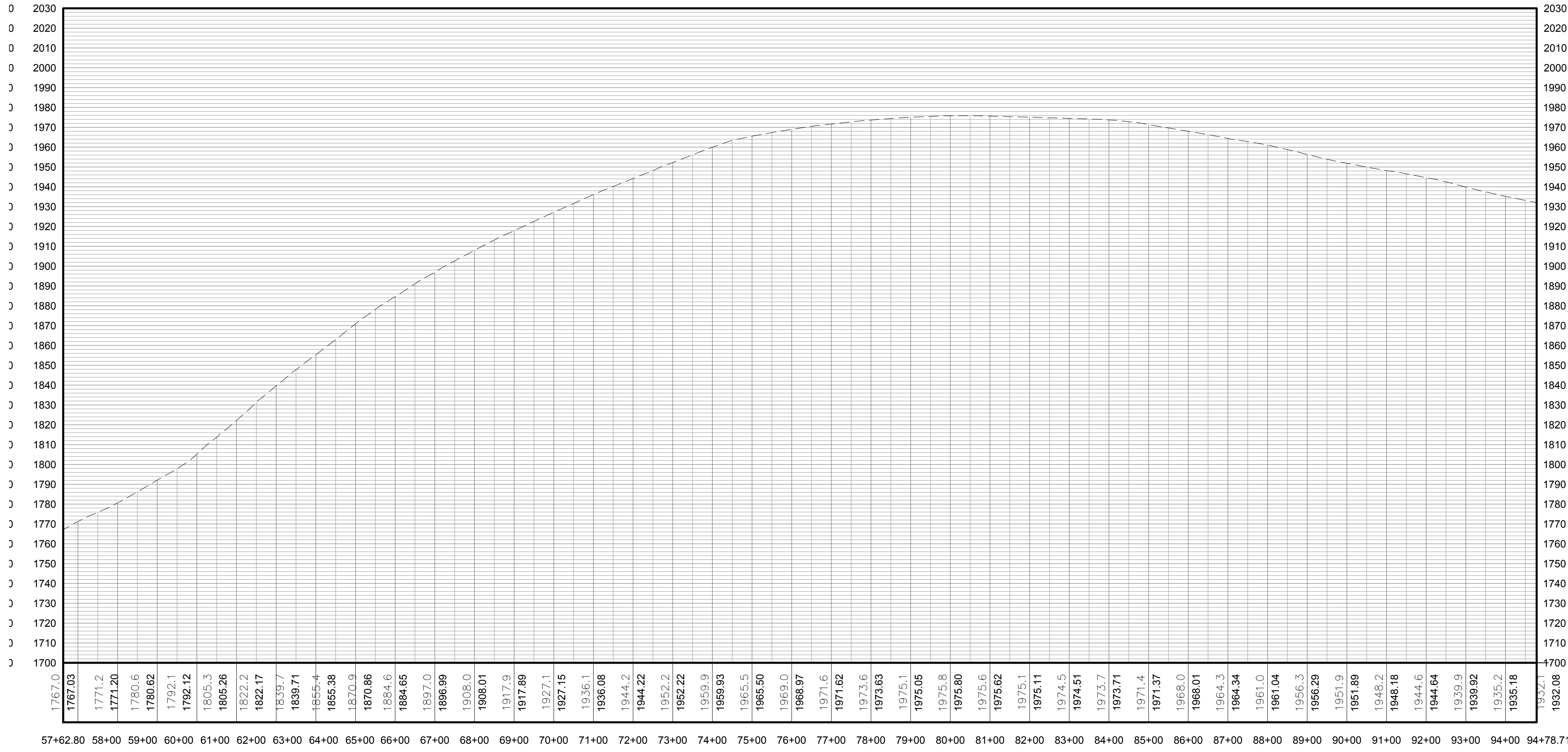


LEGEND	
ITEM	SYMBOL
DRAWING SHEET MATCH LINE	DRAWING NUMBER
WIND TURBINE DESIGNATION	T63
PARCEL BOUNDARY	---
UNDERGROUND COLLECTION LINE	---
OVERHEAD COLLECTION LINE	---
EXISTING CONTOUR (2' INTERVAL)	---
EXISTING CONTOUR - INDEX (2' INTERVAL)	---
CONTOUR - FINISHED (2' INTERVAL)	---
CONTOUR - FINISHED - INDEX (2' INTERVAL)	---
ACCESS ROAD CENTERLINE	---
PERMANENT ACCESS ROAD EDGE	---
STORM PIPE / CULVERT	---
DEC WETLAND ADJACENT AREA	---
WETLAND CONTINUES ARROW	---
DELINEATED WETLAND	---
DELINEATED STREAM	---
ENVIRONMENTALLY SENSITIVE AREA - RESTRICTED ACCESS	---
ENVIRONMENTALLY SENSITIVE AREA	---
WIND TURBINE CONSTRUCTION SITE (REFER TO DETAILS 6, 7 & 8 ON SHEET C-601 FOR CONSTRUCTION SITE COMPONENTS)	---

1 COLLECTION LINE T45 TO T93 PLAN VIEW  
2-204 Scale: 1"=200'

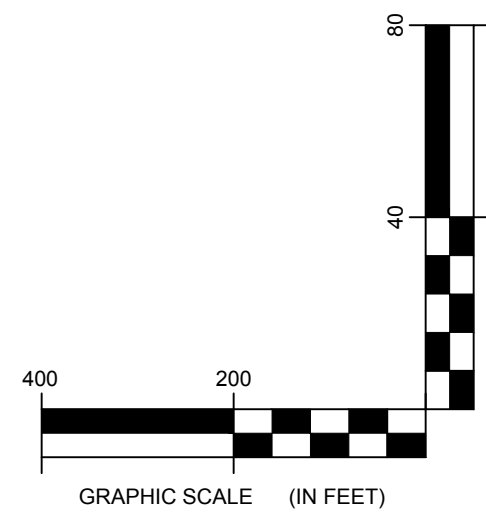


**FOR PERMITTING ONLY  
NOT FOR CONSTRUCTION**



PROFILE LEGEND	
ITEM	SYMBOL
EXISTING ELEVATION (FT)	1845.3
EXISTING GRADE	---

NOTE: ELEVATIONS IN USGS DATUM.



2 COLLECTION LINE T45 TO T93 PROFILE  
2-204 Scale: H:1"=200' V:1"=40'

**edr**  
Environmental Design & Research, Landscape Architecture, Engineering & Environmental Services, D.P.C.  
217 Montgomery Street, Suite 1000  
Syracuse, New York 13202  
P. 315.471.0688



DRAWING REVISIONS	
NO.	DATE
1	
2	
3	
4	
5	

PROJECT TITLE: **BARON WINDS PROJECT**  
TOWNS OF COHOCTON, DANVILLE, FREMONT, AND WAYLAND - STEUBEN COUNTY, NEW YORK  
CLIENT: EVERPOWER WIND HOLDINGS  
DRAWING TITLE: AREA 2 COLLECTION LINE PLAN AND PROFILE

DATE: **NOVEMBER 17, 2017**  
SCALE: **AS NOTED**  
JOB#: 14048  
DRAWN BY: **AW, CB, ZR**  
FILE NAME: 13039\_Working\_Area 2.dwg  
DRAWING NUMBER: **2-204**

J:\13039 Baron winds project\working\13039\_working\_area 2.dwg