

**Environmental Design & Research,**  
Landscape Architecture, Engineering  
& Environmental Services, D.P.C.

217 Montgomery Street, Suite 1000  
Syracuse, New York 13202  
P. 315.471.0688



**everpower**

PERMANENT METEOROLOGICAL TOWER

# AREA-4

# AREA-5

# AREA-6

LEGEND	
ITEM	SYMBOL
WIND TURBINE DESIGNATION	T63
SOIL BOUNDARY	_____
REGIONAL BOUNDARY	=====
TOWN BOUNDARY	-----
PARCEL BOUNDARY	-----
UNDERGROUND COLLECTION LINE	----- E -----
OVERHEAD COLLECTION LINE	----- E -----
PERMANENT ACCESS ROAD EDGE	=====

NOTE: REFER TO APPENDIX C OF THE PRELIMINARY STORMWATER POLLUTION PREVENTION PLAN (SWPPP) FOR SOIL MAP UNIT NAMES AND SOIL DESCRIPTIONS.

© 2019 Environmental Design & Research, L.L.C. All rights reserved. This drawing is prepared for the use of the Client only. It is not to be used for any other purpose without the written consent of Environmental Design & Research, L.L.C. The Client acknowledges that it is responsible for obtaining all necessary permits and approvals for the project. Environmental Design & Research, L.L.C. is not responsible for any errors or omissions in this drawing.

DRAWING REVISIONS	
NO.	DATE

PROJECT TITLE: **BARON WINDS PROJECT**  
 TOWNS OF COHOCTON, DANVILLE, FREMONT, AND WAYLAND -  
 PROJECT LOCATION: STEUBEN COUNTY, NEW YORK  
 CLIENT: EVERPOWER WIND HOLDINGS  
 DRAWING TITLE: **AREA 4 SOILS MAP**

DATE: **NOVEMBER 17, 2017**  
 SCALE: **AS NOTED**  
 60% JOB#: **13039**  
 DRAWN BY: **AW, TS**  
 FILE NAME: **13039-SOILS\_Area 4.dwg**  
 DRAWING NUMBER: **4-001**

11/13/2017 10:00 AM 13039-Baron-wind-project-soils-map.dwg 13039-Soils\_Area 4.dwg





**Environmental Design & Research,**  
Landscape Architecture, Engineering  
& Environmental Services, D.P.C.

217 Montgomery Street, Suite 1000  
Syracuse, New York 13202  
P. 315.471.0688



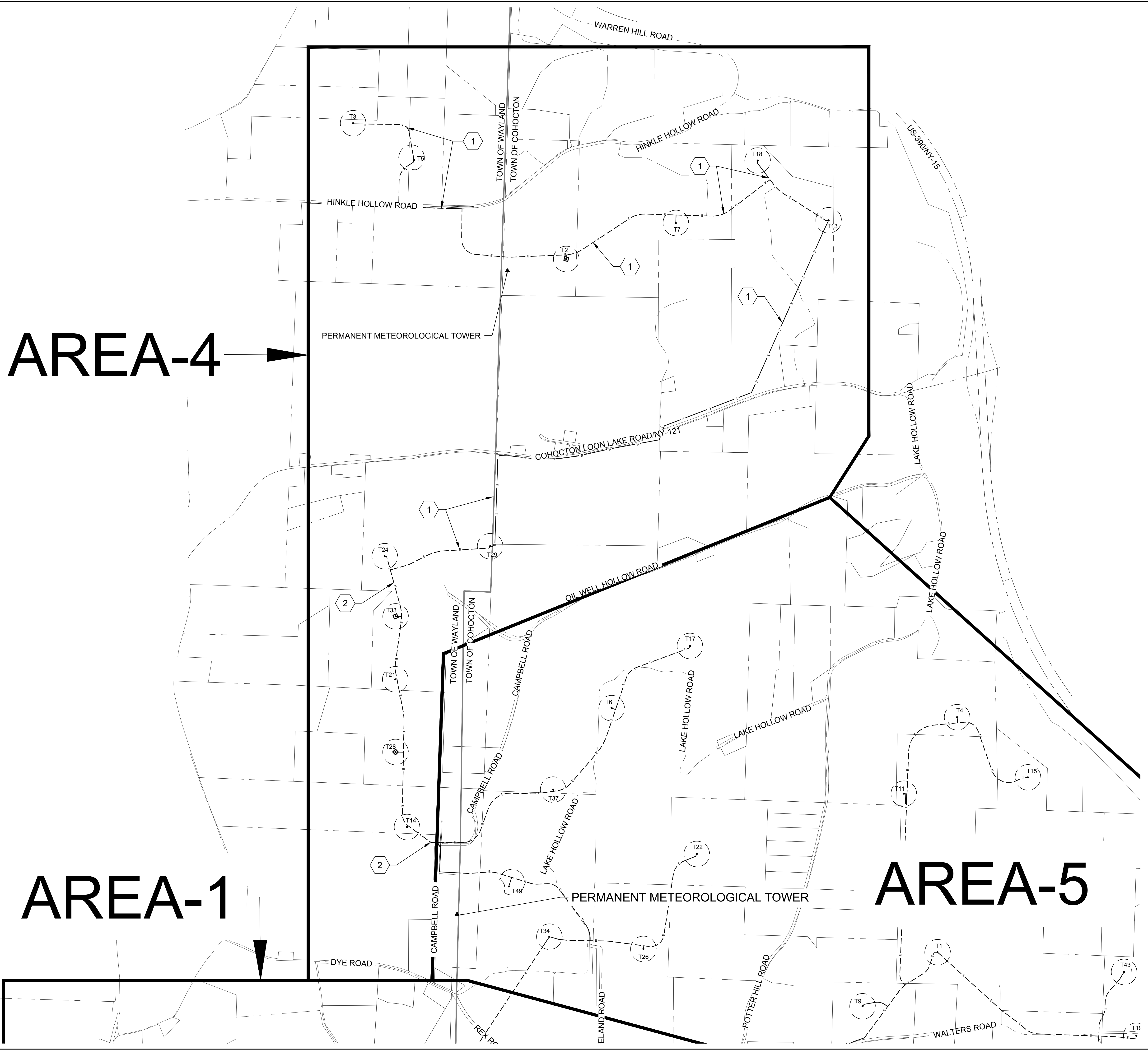
north  
**everpower**

©2017 Environmental Design & Research, Landscape Architecture, Engineering & Environmental Services, D.P.C. All rights reserved. This drawing is prepared for the use of the client and is not to be used for any other purpose without the written consent of the firm. The firm and its employees shall not be held liable for any errors or omissions in this drawing, and the client shall be responsible for the accuracy of the information provided. The client shall indemnify and hold the firm harmless from all claims, damages, and expenses, including reasonable attorneys' fees, arising from the use of this drawing.

DRAWING REVISIONS	
NO.	DATE

PROJECT TITLE: **BARON WINDS PROJECT**  
 TOWNS OF AVOCA, COHOCTON, DANVILLE, FREMONT, HOWARD,  
 AND WAYLAND - STEUBEN COUNTY, NEW YORK  
 CLIENT: **EVERPOWER WIND HOLDINGS**  
 DRAWING TITLE: **AREA 4 COLLECTION LINE CIRCUITS MAP**

DATE: **NOVEMBER 3, 2017**  
 SCALE: **AS NOTED**  
 EDR JOB#: **13039**  
 DRAWN BY: **AW, TS, LK**  
 FILE NAME: **13039\_Working\_Area 4.dwg**  
 DRAWING NUMBER: **4-002**



**AREA-4**

**AREA-1**

**AREA-5**

LEGEND	
ITEM	SYMBOL
WIND TURBINE DESIGNATION	T63
REGIONAL BOUNDARY	—————
TOWN BOUNDARY	—————
PARCEL BOUNDARY	-----
UNDERGROUND COLLECTION LINE	-----
OVERHEAD COLLECTION LINE	-----
PERMANENT ACCESS ROAD EDGE	—————
NUMBER OF COLLECTION LINE CIRCUITS	5

**FOR PERMITTING ONLY  
NOT FOR CONSTRUCTION**

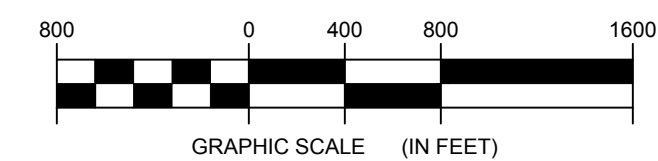
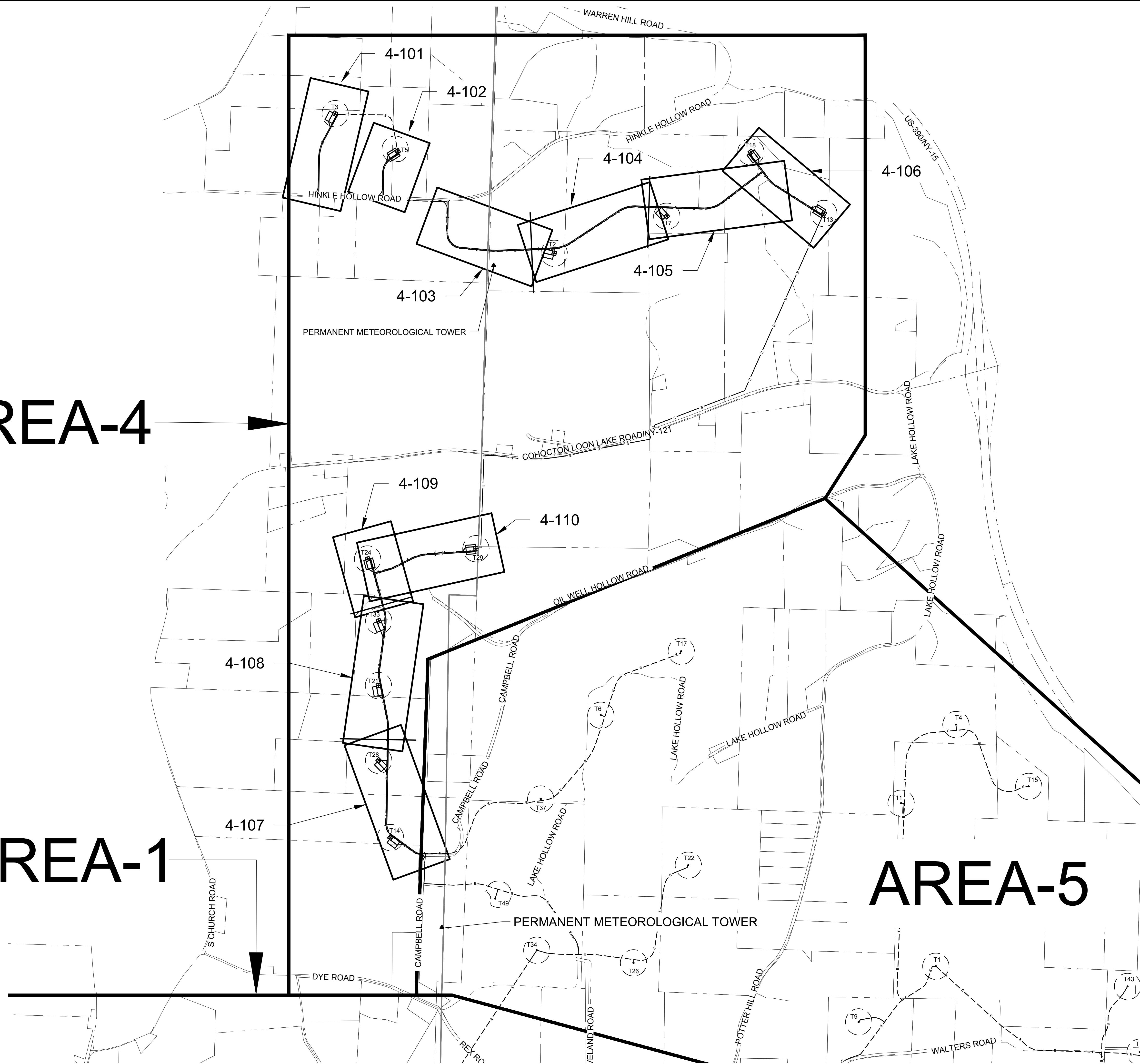
J:\13039 Baron Winds\pdp\chuck.dwg 11/03/17 10:48 AM



# AREA-4

# AREA-1

# AREA-5



**edr**  
**Environmental Design & Research,**  
 Landscape Architecture, Engineering & Environmental Services, D.P.C.  
 217 Montgomery Street, Suite 1000  
 Syracuse, New York 13202  
 P. 315.471.0688

north  
**everpower**

©2017 Environmental Design & Research, Landscape Architecture, Engineering & Environmental Services, D.P.C. The following is prepared for the use of the client and is not to be used for any other purpose without the written consent of Environmental Design & Research, Landscape Architecture, Engineering & Environmental Services, D.P.C. The client is responsible for the accuracy of the information provided and the client's use of the information is at their own risk. Environmental Design & Research, Landscape Architecture, Engineering & Environmental Services, D.P.C. is not responsible for any errors or omissions in this drawing.

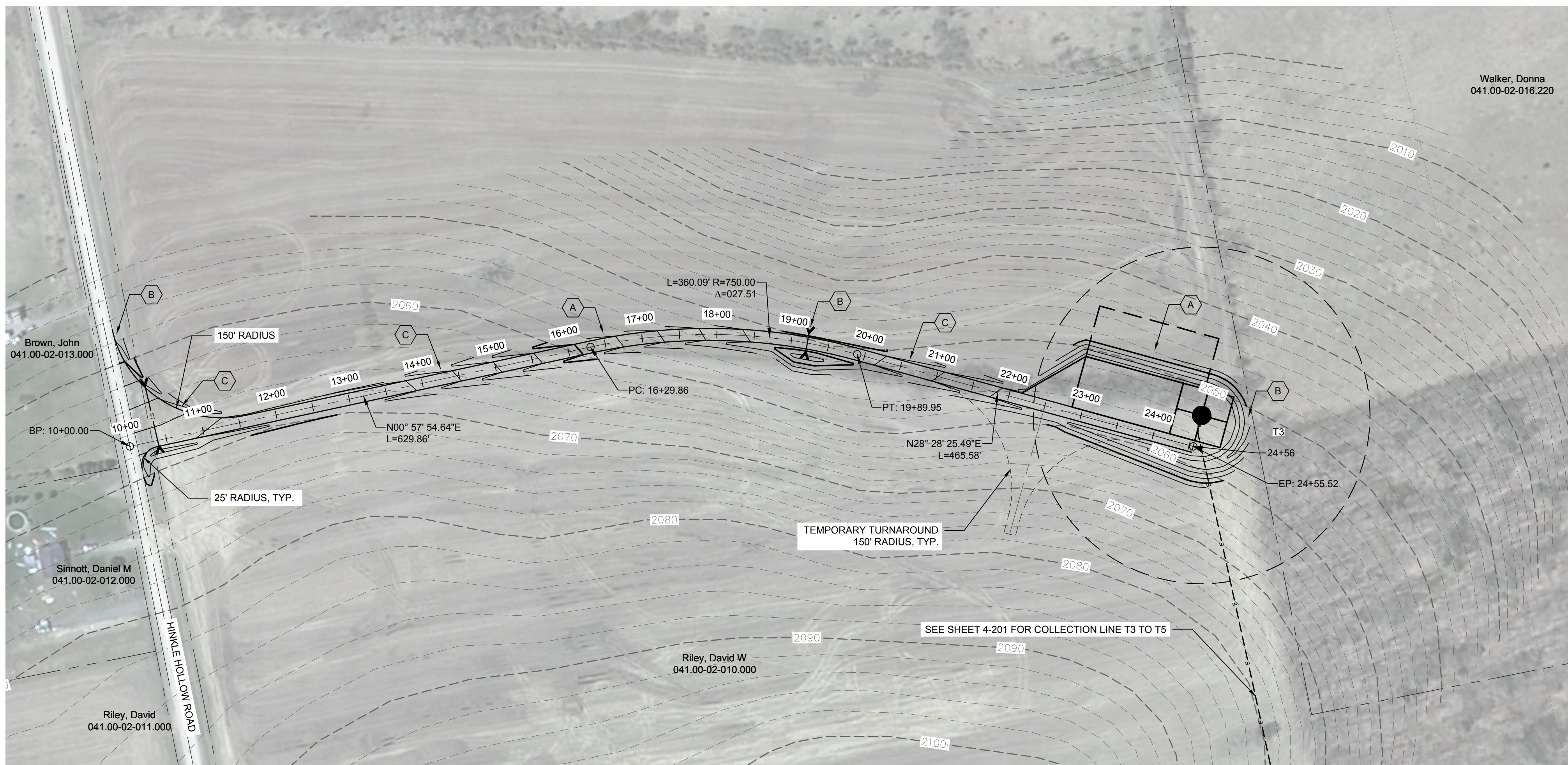
NO.	DATE	REVISION

**PROJECT TITLE: BARON WINDS PROJECT**  
**TOWNS OF COHOCTON, DANVILLE, FRENCHTOWN, AND WAYLAND - STEUBEN COUNTY, NEW YORK**  
**CLIENT: EVERPOWER WIND HOLDINGS**  
**DRAWING TITLE: AREA 4 INDEX MAP, ACCESS ROAD PLAN AND PROFILE**

DATE: **NOVEMBER 3, 2017**  
 SCALE: **1" = 800'**  
 JOB: **13039**  
 DRAWN BY: **AW, ZR, JT**  
 FILE NAME: **13039\_Working\_Area 4.dwg**  
 DRAWING NUMBER: **4-100**

J:\13039 Baron Wind\pdp\chuck.dwg 11/03/17 10:48 AM





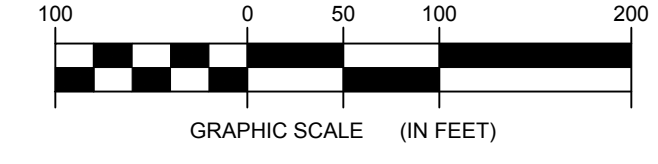
STORMWATER KEY NOTES	
ITEM	SYMBOL
VEGETATIVE FILTER STRIP	
LEVEL SPREADER	
DRY SWALE	

LEGEND	
ITEM	SYMBOL
DRAWING SHEET MATCH LINE	
WIND TURBINE DESIGNATION	T63
PARCEL BOUNDARY	
UNDERGROUND COLLECTION LINE	
OVERHEAD COLLECTION LINE	
EXISTING CONTOUR (2' INTERVAL)	
EXISTING CONTOUR - INDEX (2' INTERVAL)	
CONTOUR - FINISHED (2' INTERVAL)	
CONTOUR - FINISHED - INDEX (2' INTERVAL)	
ACCESS ROAD CENTERLINE	
PERMANENT ACCESS ROAD EDGE	
STORM PIPE / CULVERT	
DEC WETLAND ADJACENT AREA	
WETLAND CONTINUES ARROW	
DELINEATED WETLAND	
DELINEATED STREAM	
ENVIRONMENTALLY SENSITIVE AREA - RESTRICTED ACCESS	
ENVIRONMENTALLY SENSITIVE AREA	
WIND TURBINE CONSTRUCTION SITE (REFER TO DETAILS 6, 7 & 8 ON SHEET C-601 FOR CONSTRUCTION SITE COMPONENTS)	

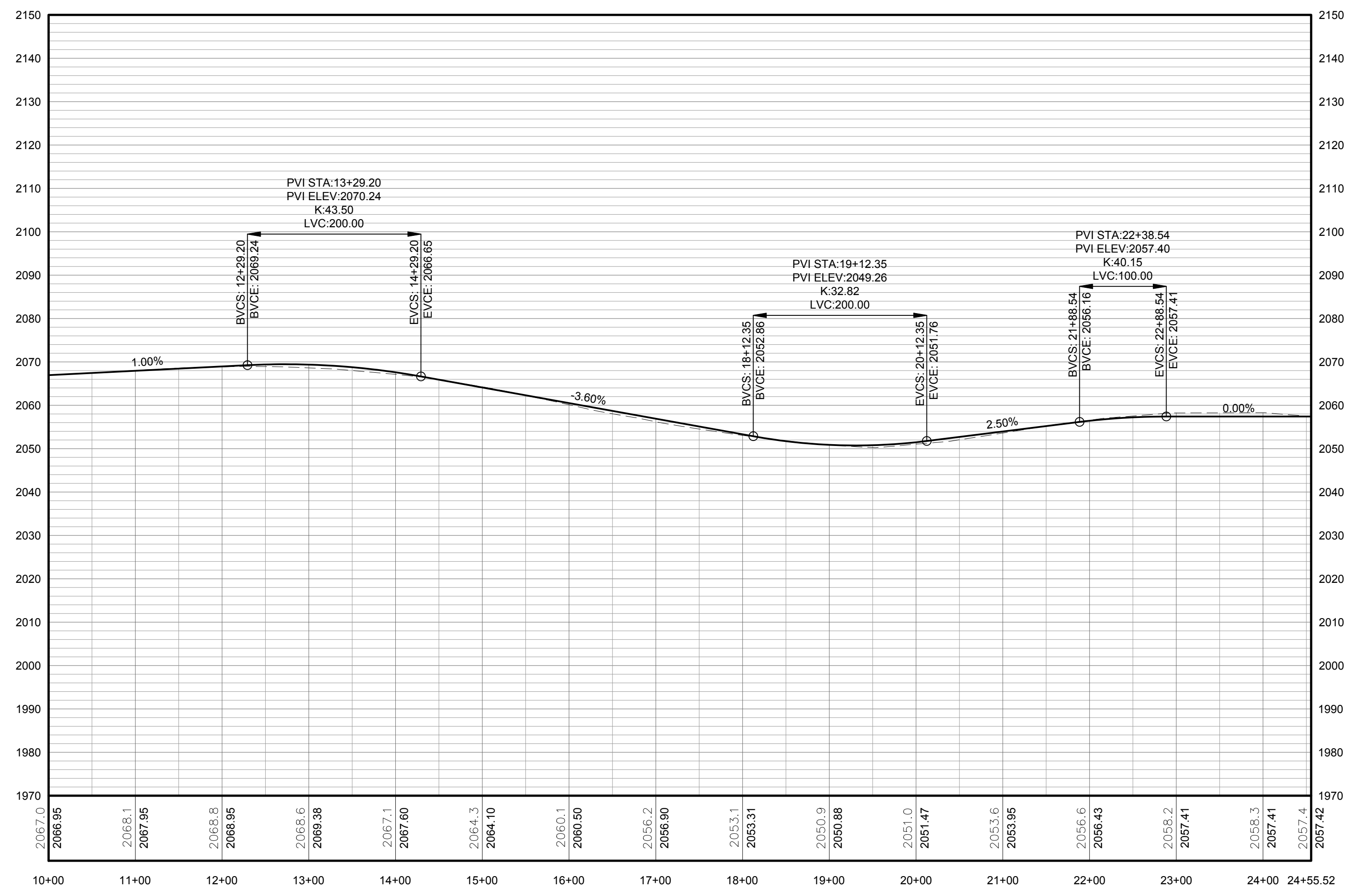
**edr**  
**Environmental Design & Research,**  
 Landscape Architecture, Engineering & Environmental Services, D.P.C.  
 217 Montgomery Street, Suite 1000  
 Syracuse, New York 13202  
 P. 315.471.0688

**everpower**

**1** TRUNK T3 ACCESS ROAD PLAN VIEW  
 4-101 Scale: 1"=100'

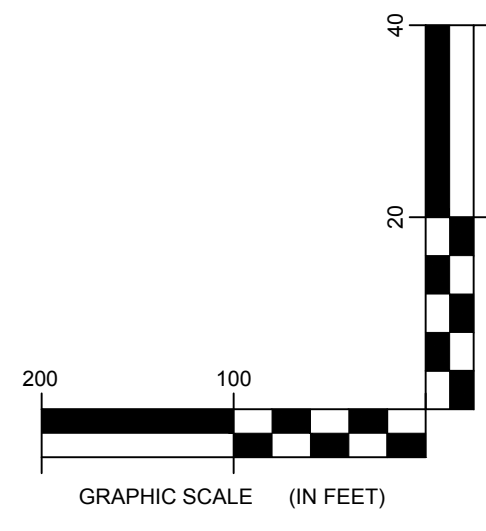


**FOR PERMITTING ONLY  
 NOT FOR CONSTRUCTION**



PROFILE LEGEND	
ITEM	SYMBOL
EXISTING ELEVATION (FT)	1845.3
PROPOSED ELEVATION (FT)	1845.27
EXISTING GRADE	
PROPOSED GRADE	

NOTE: ELEVATIONS IN USGS DATUM.



**2** TRUNK T3 ACCESS ROAD PROFILE  
 4-101 Scale: H:1"=100' V:1"=20'

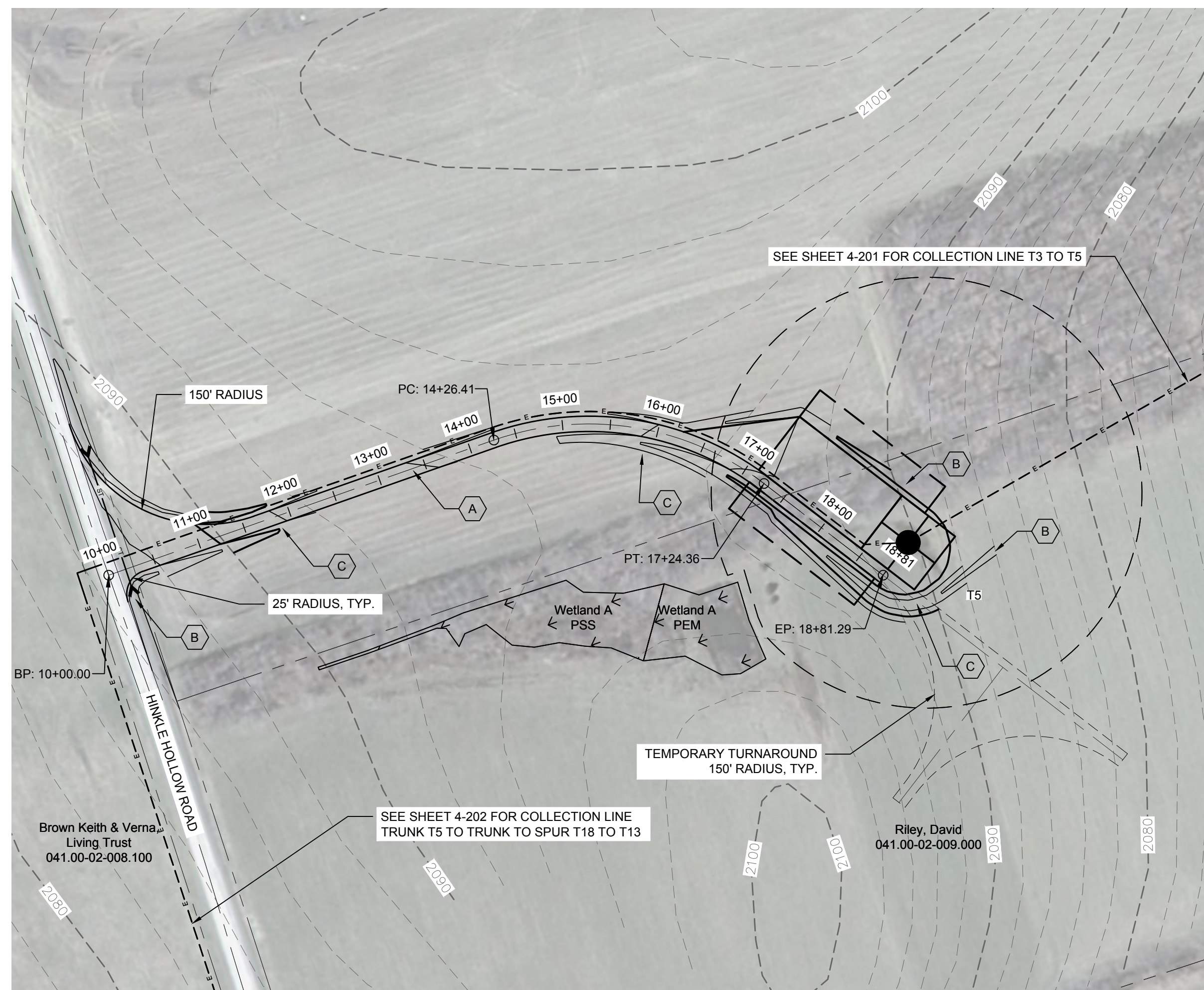
DRAWING REVISIONS	
NO.	DATE

PROJECT TITLE: **BARON WINDS PROJECT**  
 TOWNS OF COHOCTON, DANVILLE, FRENCHTOWN, AND WAYLAND -  
 STEUBEN COUNTY, NEW YORK  
 CLIENT: **EVERPOWER WIND HOLDINGS**  
 DRAWING TITLE: **AREA 4 ACCESS ROAD PLAN AND PROFILE**

DATE: **NOVEMBER 3, 2017**  
 SCALE: **AS NOTED**  
 JOB: **13039**  
 DRAWN BY: **AW, CB, ZR, JC, KZ**  
 FILE NAME: **13039\_Working\_Area 4.dwg**  
 DRAWING NUMBER: **4-101**


J:\13039 Baron Winds Project\Working Area 4.dwg



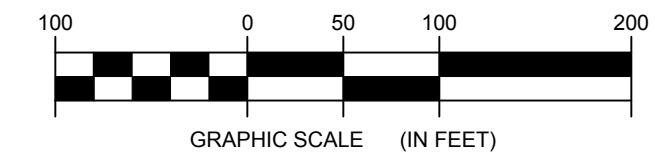


STORMWATER KEY NOTES	
ITEM	SYMBOL
VEGETATIVE FILTER STRIP	(A)
LEVEL SPREADER	(B)
DRY SWALE	(C)

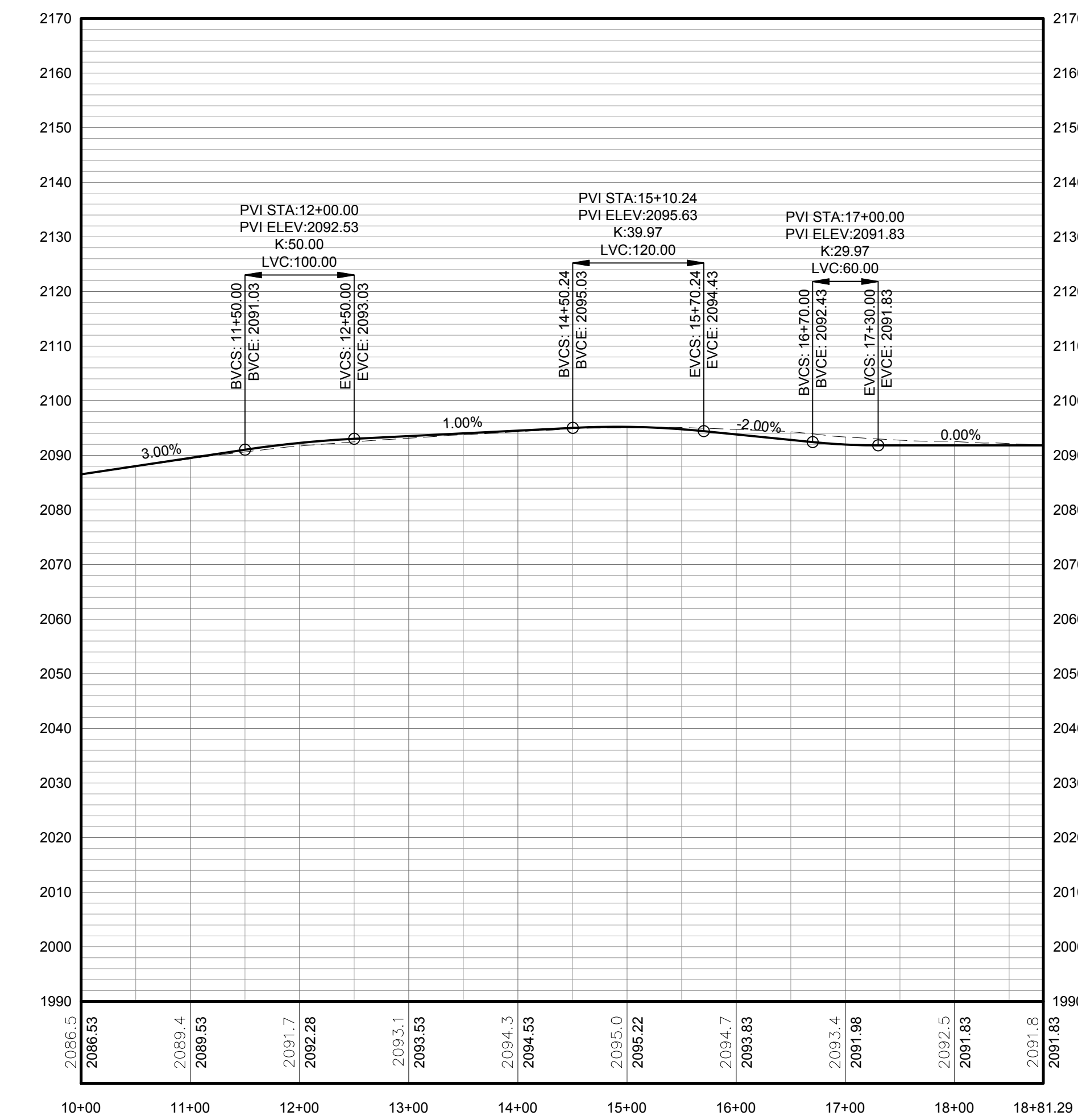
LEGEND	
ITEM	SYMBOL
DRAWING SHEET MATCH LINE	— DRAWING NUMBER — — DRAWING NUMBER —
WIND TURBINE DESIGNATION	T63
PARCEL BOUNDARY	---
UNDERGROUND COLLECTION LINE	---
OVERHEAD COLLECTION LINE	---
EXISTING CONTOUR (2' INTERVAL)	---
EXISTING CONTOUR - INDEX (2' INTERVAL)	---
CONTOUR - FINISHED (2' INTERVAL)	---
CONTOUR - FINISHED - INDEX (2' INTERVAL)	---
ACCESS ROAD CENTERLINE	---
PERMANENT ACCESS ROAD EDGE	---
STORM PIPE / CULVERT	---
DEC WETLAND ADJACENT AREA	---
WETLAND CONTINUES ARROW	---
DELINEATED WETLAND	---
DELINEATED STREAM	---
ENVIRONMENTALLY SENSITIVE AREA - RESTRICTED ACCESS	---
ENVIRONMENTALLY SENSITIVE AREA	---
WIND TURBINE CONSTRUCTION SITE (REFER TO DETAILS 6, 7 & 8 ON SHEET C-601 FOR CONSTRUCTION SITE COMPONENTS)	---



1 TRUNK T5 ACCESS ROAD PLAN VIEW  
4-102 Scale: 1"=100'

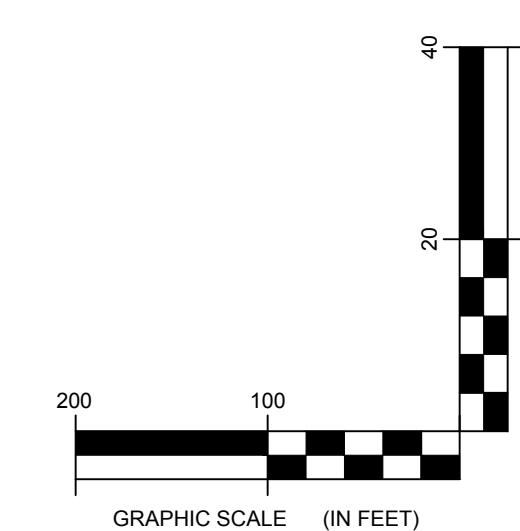


**FOR PERMITTING ONLY  
NOT FOR CONSTRUCTION**



PROFILE LEGEND	
ITEM	SYMBOL
EXISTING ELEVATION (FT)	1845.3
PROPOSED ELEVATION (FT)	1845.27
EXISTING GRADE	---
PROPOSED GRADE	---

NOTE: ELEVATIONS IN USGS DATUM.



2 TRUNK T5 ACCESS ROAD PROFILE  
4-102 Scale: H:1"=100' V:1"=20'

NO.	DATE	REVISION

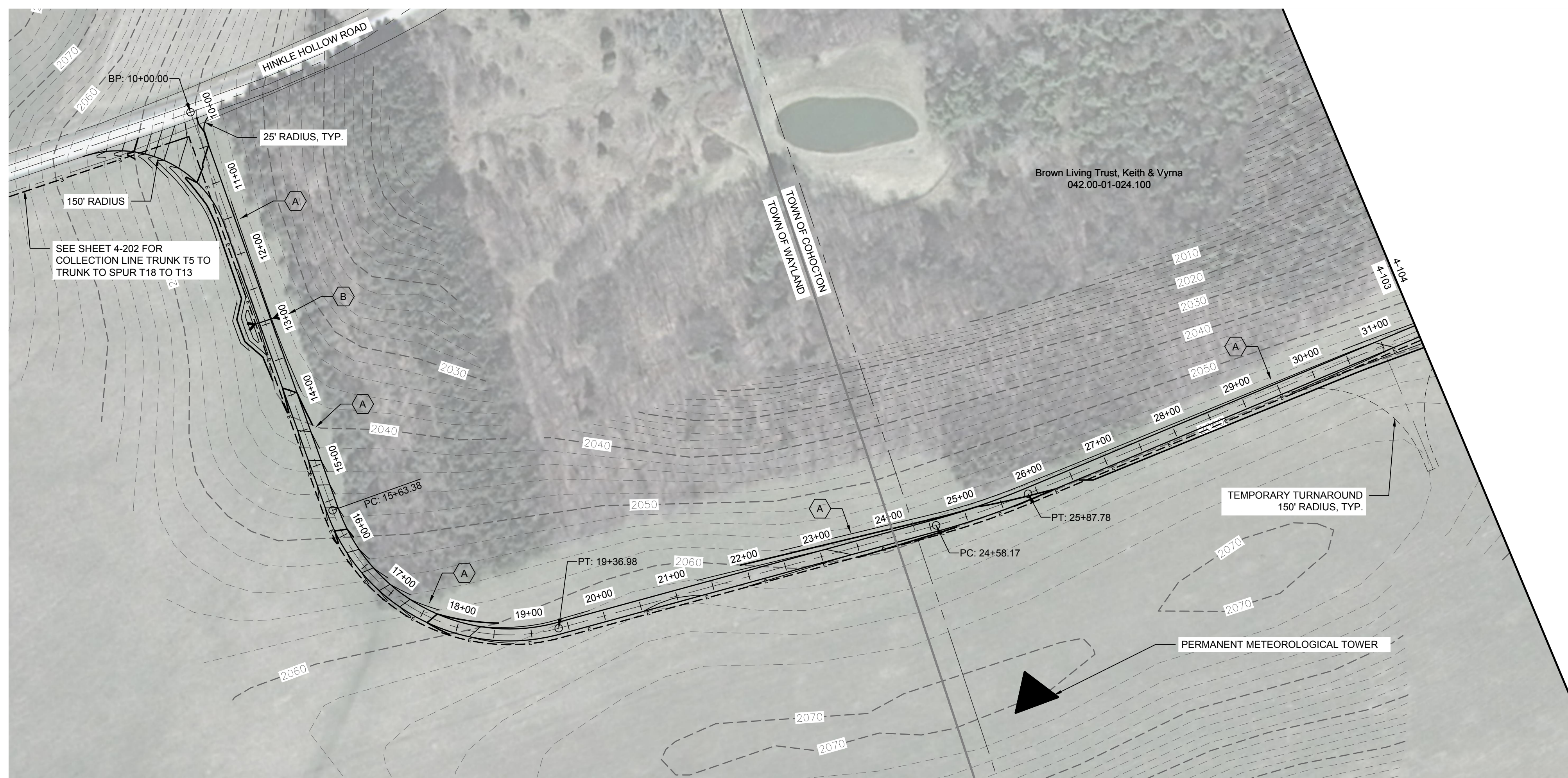
EDR Environmental Design & Research, Landscape Architecture, Engineering & Environmental Services, D.P.C. The following is prepared from the files, the Elevation Table, and other data provided to the client. It is not a final drawing and is not to be used for construction. It is intended for permitting purposes only. The client is responsible for the accuracy of the information provided. EDR is not responsible for the accuracy of the information provided. EDR is not responsible for the accuracy of the information provided. EDR is not responsible for the accuracy of the information provided.

PROJECT TITLE
<b>BARON WINDS PROJECT</b>
TOWNS OF COHOCTON, DANVILLE, FREMONT, AND WAYLAND - STEUBEN COUNTY, NEW YORK
CLIENT: EVERPOWER WIND HOLDINGS
DRAWING TITLE: AREA 4 ACCESS ROAD PLAN AND PROFILE

DATE: <b>NOVEMBER 3, 2017</b>
SCALE: <b>AS NOTED</b>
JOB#: <b>13039</b>
DRAWN BY: <b>AW, CB, ZR, JC, KZ</b>
FILE NAME: <b>13039_Working_Area 4.dwg</b>
DRAWING NUMBER: <b>4-102</b>

J:\13039 Baron Winds\pdp\chaining\dwg\13039\_working\_area 4.dwg



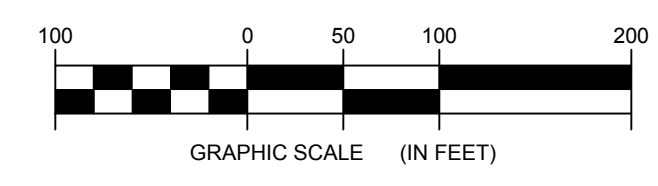


STORMWATER KEY NOTES	
ITEM	SYMBOL
VEGETATIVE FILTER STRIP	
LEVEL SPREADER	
DRY SWALE	

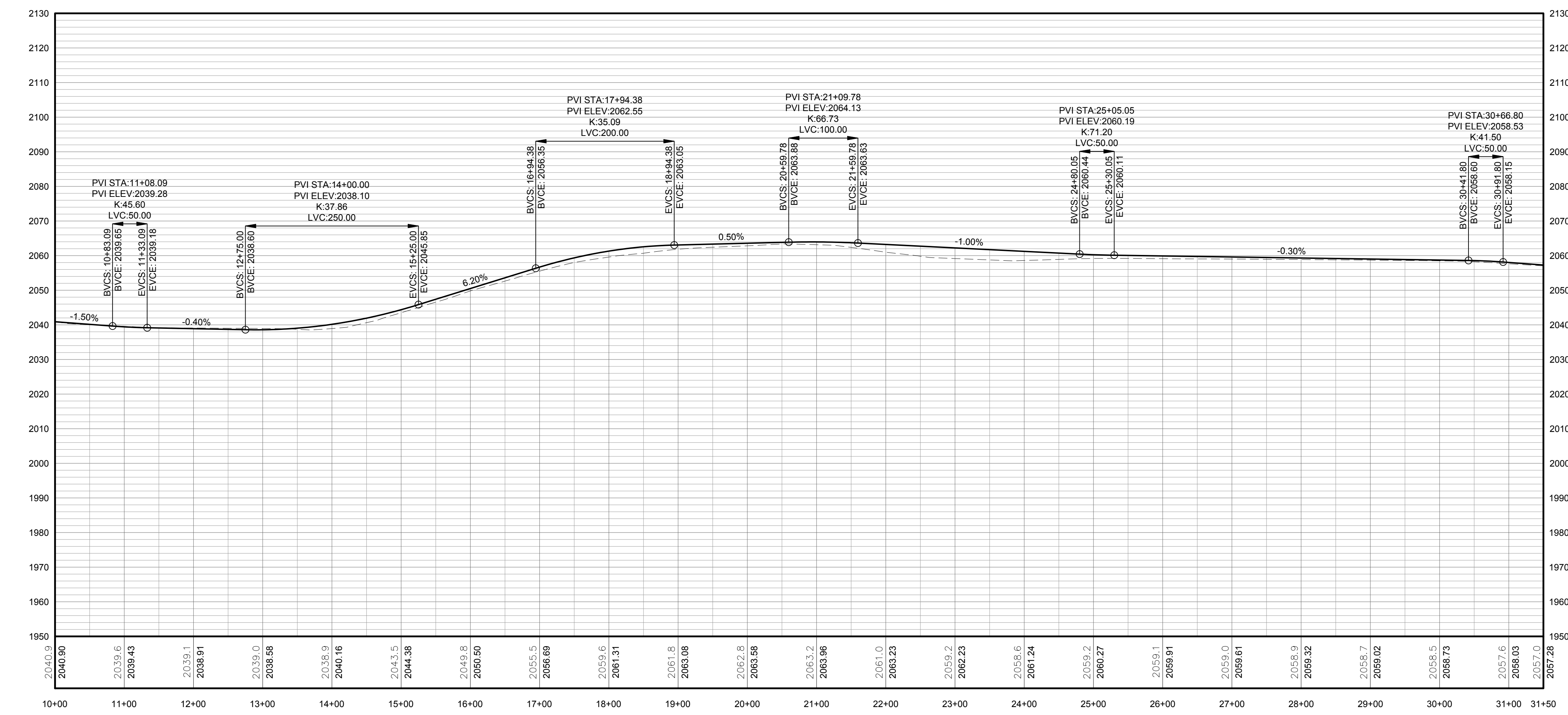
LEGEND	
ITEM	SYMBOL
DRAWING SHEET MATCH LINE	
WIND TURBINE DESIGNATION	T63
PARCEL BOUNDARY	
UNDERGROUND COLLECTION LINE	
OVERHEAD COLLECTION LINE	
EXISTING CONTOUR (2' INTERVAL)	
EXISTING CONTOUR - INDEX (2' INTERVAL)	
CONTOUR - FINISHED (2' INTERVAL)	
CONTOUR - FINISHED - INDEX (2' INTERVAL)	
ACCESS ROAD CENTERLINE	
PERMANENT ACCESS ROAD EDGE	
STORM PIPE / CULVERT	
DEC WETLAND ADJACENT AREA	
WETLAND CONTINUES ARROW	
DELINEATED WETLAND	
DELINEATED STREAM	
ENVIRONMENTALLY SENSITIVE AREA - RESTRICTED ACCESS	
ENVIRONMENTALLY SENSITIVE AREA	
WIND TURBINE CONSTRUCTION SITE (REFER TO DETAILS 6, 7 & 8 ON SHEET C-601 FOR CONSTRUCTION SITE COMPONENTS)	



1 TRUNK TO SPUR T18 TO T13 PLAN VIEW  
4-103 Scale: 1"=100'

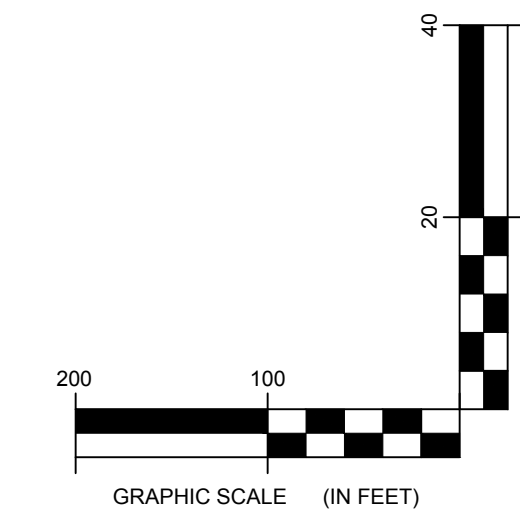


**FOR PERMITTING ONLY  
NOT FOR CONSTRUCTION**



PROFILE LEGEND	
ITEM	SYMBOL
EXISTING ELEVATION (FT)	1845.3
PROPOSED ELEVATION (FT)	1845.27
EXISTING GRADE	
PROPOSED GRADE	

NOTE: ELEVATIONS IN USGS DATUM.



2 TRUNK TO SPUR T18 TO T13 ACCESS ROAD PROFILE  
4-103 Scale: H:1"=100' V:1"=20'


NO.	DATE	REVISION

DRAWING REVISIONS	
NO.	DATE

PROJECT TITLE: <b>BARON WINDS PROJECT</b>
PROJECT LOCATION: <b>TOWNS OF COCHOCTON, DANVILLE, FREMONT, AND WAYLAND - STEUBEN COUNTY, NEW YORK</b>
CLIENT: <b>EVERPOWER WIND HOLDINGS</b>
DRAWING TITLE: <b>AREA 4 ACCESS ROAD PLAN AND PROFILE</b>


DATE: <b>NOVEMBER 3, 2017</b>
SCALE: <b>AS NOTED</b>
JOB#: <b>13039</b>
DRAWN BY: <b>AW, CB, ZR, JC, KZ</b>
FILE NAME: <b>13039_Working_Area 4.dwg</b>
DRAWING NUMBER: <b>4-103</b>





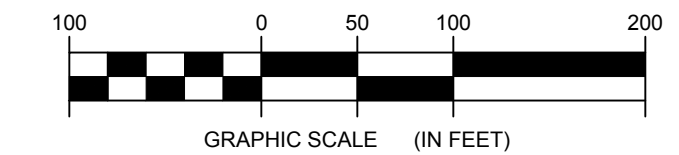
STORMWATER KEY NOTES	
ITEM	SYMBOL
VEGETATIVE FILTER STRIP	(A)
LEVEL SPREADER	(B)
DRY SWALE	(C)

LEGEND	
ITEM	SYMBOL
DRAWING SHEET MATCH LINE	— DRAWING NUMBER —
WIND TURBINE DESIGNATION	T63
PARCEL BOUNDARY	---
UNDERGROUND COLLECTION LINE	- - - - -
OVERHEAD COLLECTION LINE	— — — — —
EXISTING CONTOUR (2' INTERVAL)	--- 490 ---
EXISTING CONTOUR - INDEX (2' INTERVAL)	--- 490 ---
CONTOUR - FINISHED (2' INTERVAL)	~ ~ ~ ~ ~
CONTOUR - FINISHED - INDEX (2' INTERVAL)	~ ~ ~ ~ ~
ACCESS ROAD CENTERLINE	— — — — —
PERMANENT ACCESS ROAD EDGE	— — — — —
STORM PIPE / CULVERT	— — — — —
DEC WETLAND ADJACENT AREA	---
WETLAND CONTINUES ARROW	→
DELINEATED WETLAND	▾ ▾ ▾
DELINEATED STREAM	▬ ▬ ▬
ENVIRONMENTALLY SENSITIVE AREA - RESTRICTED ACCESS	▨ ▨ ▨
ENVIRONMENTALLY SENSITIVE AREA	▩ ▩ ▩
WIND TURBINE CONSTRUCTION SITE (REFER TO DETAILS 6, 7 & 8 ON SHEET C-601 FOR CONSTRUCTION SITE COMPONENTS)	( )

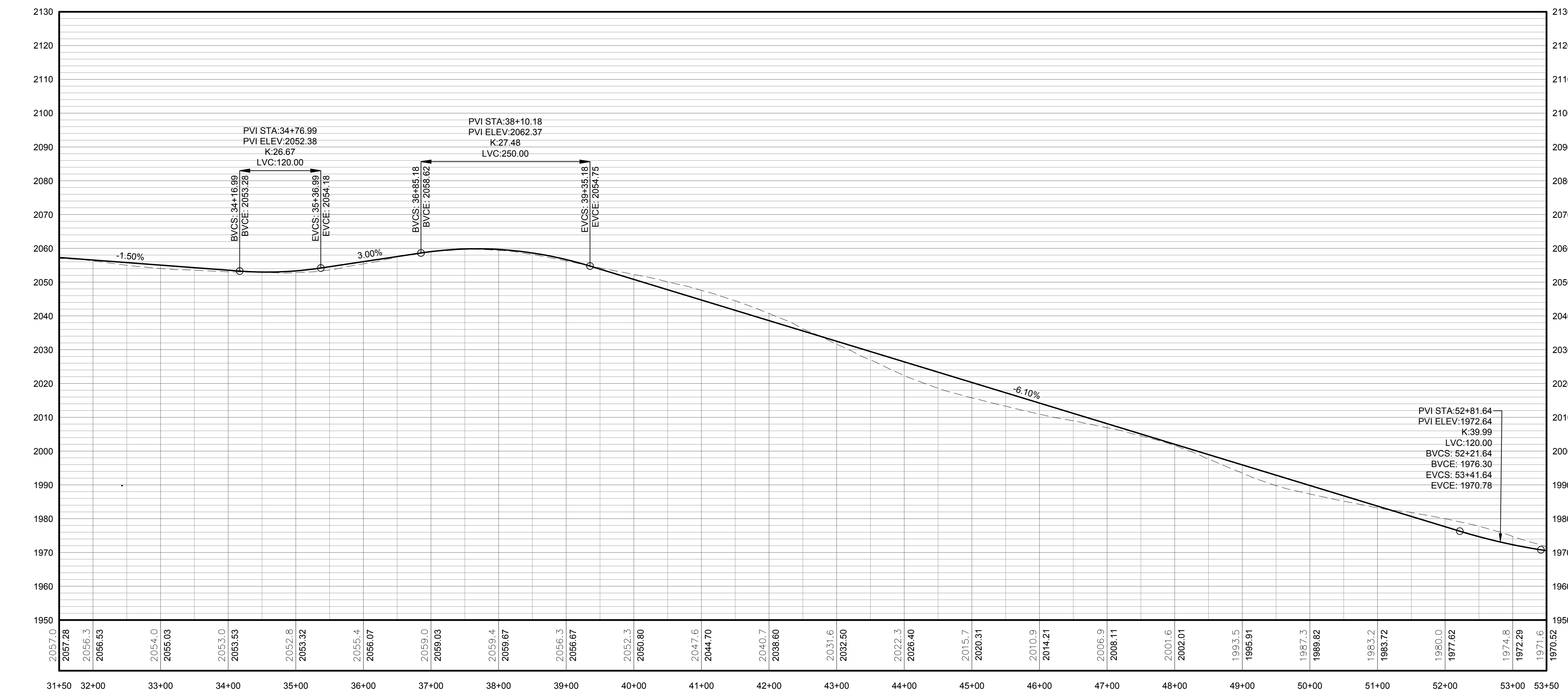


1 TRUNK TO SPUR T18 TO T13 PLAN VIEW

4-104 Scale: 1"=100'

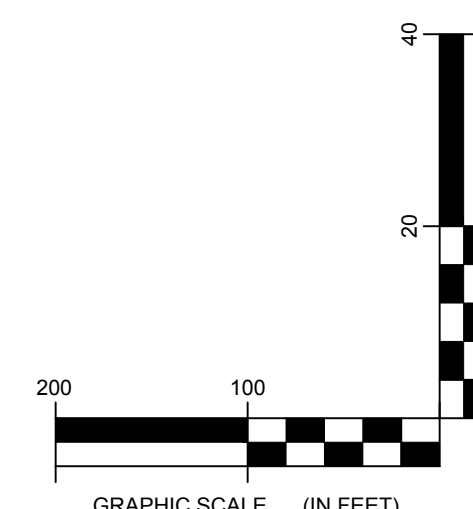


**FOR PERMITTING ONLY  
NOT FOR CONSTRUCTION**



PROFILE LEGEND	
ITEM	SYMBOL
EXISTING ELEVATION (FT)	1845.3
PROPOSED ELEVATION (FT)	1845.27
EXISTING GRADE	---
PROPOSED GRADE	— — — — —

NOTE: ELEVATIONS IN USGS DATUM.



2 TRUNK TO SPUR T18 TO T13 ACCESS ROAD PROFILE

4-104 Scale: H:1"=100' V:1"=20'

©2016 Environmental Design & Research, Landscape Architecture, Engineering & Environmental Services, D.P.C. This drawing is prepared for the use of the Client and is not to be used for any other purpose without the written consent of the Engineer. The Engineer is not responsible for any errors or omissions in this drawing or for any consequences arising therefrom. The Client is responsible for obtaining all necessary permits and approvals for the project. The Engineer's liability is limited to the scope of the services provided and does not extend to any other matters.

DRAWING REVISIONS	
NO.	DATE
1	
2	
3	
4	
5	

PROJECT TITLE: **BARON WINDS PROJECT**  
 TOWNS OF COHOCTON, DANVILLE, FRENCHTOWN, AND WAYLAND -  
 PROJECT LOCATION: STEUBEN COUNTY, NEW YORK  
 CLIENT: EVERPOWER WIND HOLDINGS  
 DRAWING TITLE: AREA 4 ACCESS ROAD PLAN AND PROFILE

DATE: **NOVEMBER 3, 2017**  
 SCALE: **AS NOTED**  
 JOB#: **13039**  
 DRAWN BY: **AW, CB, ZR, JC, KZ**  
 FILE NAME: **13039\_Working\_Area 4.dwg**  
 DRAWING NUMBER: **4-104**



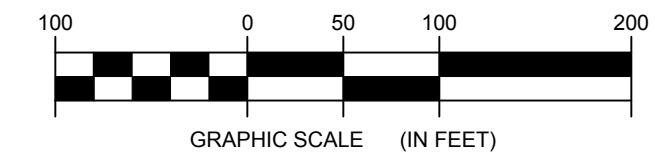


STORMWATER KEY NOTES	
ITEM	SYMBOL
VEGETATIVE FILTER STRIP	(A)
LEVEL SPREADER	(B)
DRY SWALE	(C)

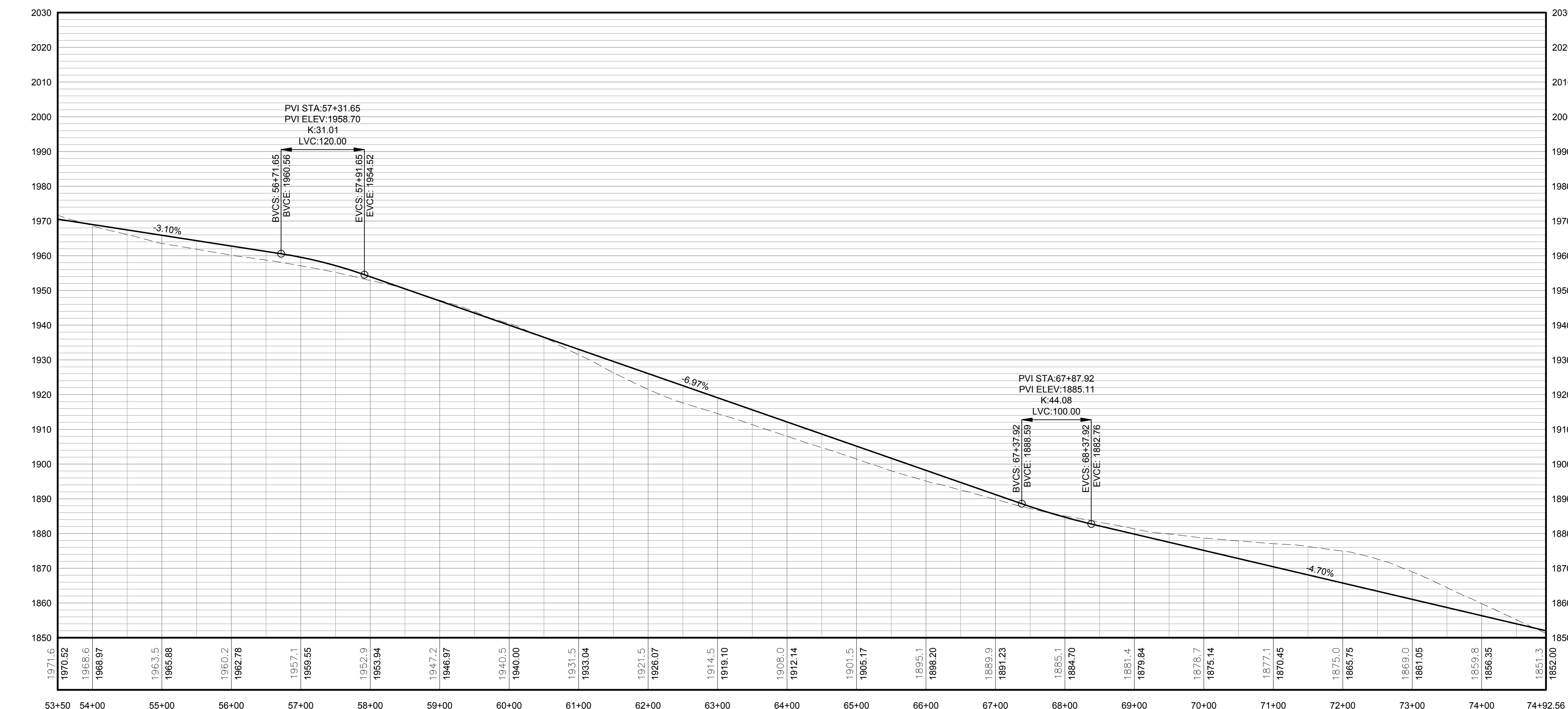
LEGEND	
ITEM	SYMBOL
DRAWING SHEET MATCH LINE	— DRAWING NUMBER —
WIND TURBINE DESIGNATION	T63
PARCEL BOUNDARY	---
UNDERGROUND COLLECTION LINE	- - - - -
OVERHEAD COLLECTION LINE	— — — — —
EXISTING CONTOUR (2' INTERVAL)	--- 490 ---
EXISTING CONTOUR - INDEX (2' INTERVAL)	---
CONTOUR - FINISHED (2' INTERVAL)	— — — — —
CONTOUR - FINISHED - INDEX (2' INTERVAL)	---
ACCESS ROAD CENTERLINE	---
PERMANENT ACCESS ROAD EDGE	---
STORM PIPE / CULVERT	—>—<—
DEC WETLAND ADJACENT AREA	---
WETLAND CONTINUES ARROW	→
DELINEATED WETLAND	▾ ▾ ▾
DELINEATED STREAM	▬ ▬ ▬
ENVIRONMENTALLY SENSITIVE AREA - RESTRICTED ACCESS	▨ ▨ ▨
ENVIRONMENTALLY SENSITIVE AREA	▩ ▩ ▩
WIND TURBINE CONSTRUCTION SITE (REFER TO DETAILS 6, 7 & 8 ON SHEET C-601 FOR CONSTRUCTION SITE COMPONENTS)	( )

**edr**  
**Environmental Design & Research,**  
 Landscape Architecture, Engineering & Environmental Services, D.P.C.  
 217 Montgomery Street, Suite 1000  
 Syracuse, New York 13202  
 P. 315.471.0688

**1** TRUNK TO SPUR T18 TO T13 PLAN VIEW  
 4-105 Scale: 1"=100'

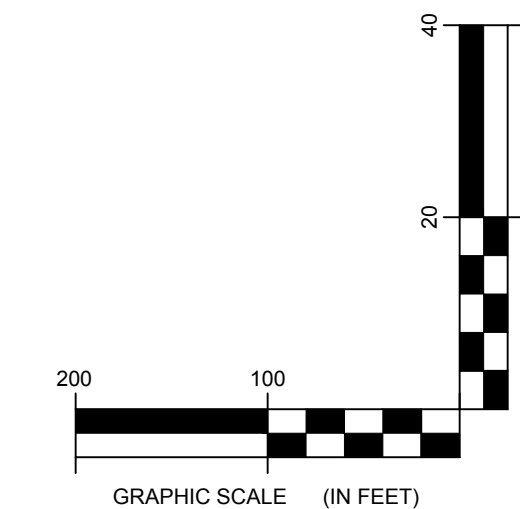


**FOR PERMITTING ONLY  
 NOT FOR CONSTRUCTION**



PROFILE LEGEND	
ITEM	SYMBOL
EXISTING ELEVATION (FT)	1845.3
PROPOSED ELEVATION (FT)	1845.27
EXISTING GRADE	---
PROPOSED GRADE	— — — — —

NOTE: ELEVATIONS IN USGS DATUM.



**2** TRUNK TO SPUR T18 TO T13 ACCESS ROAD PROFILE  
 4-105 Scale: H:1"=100' V:1"=20'

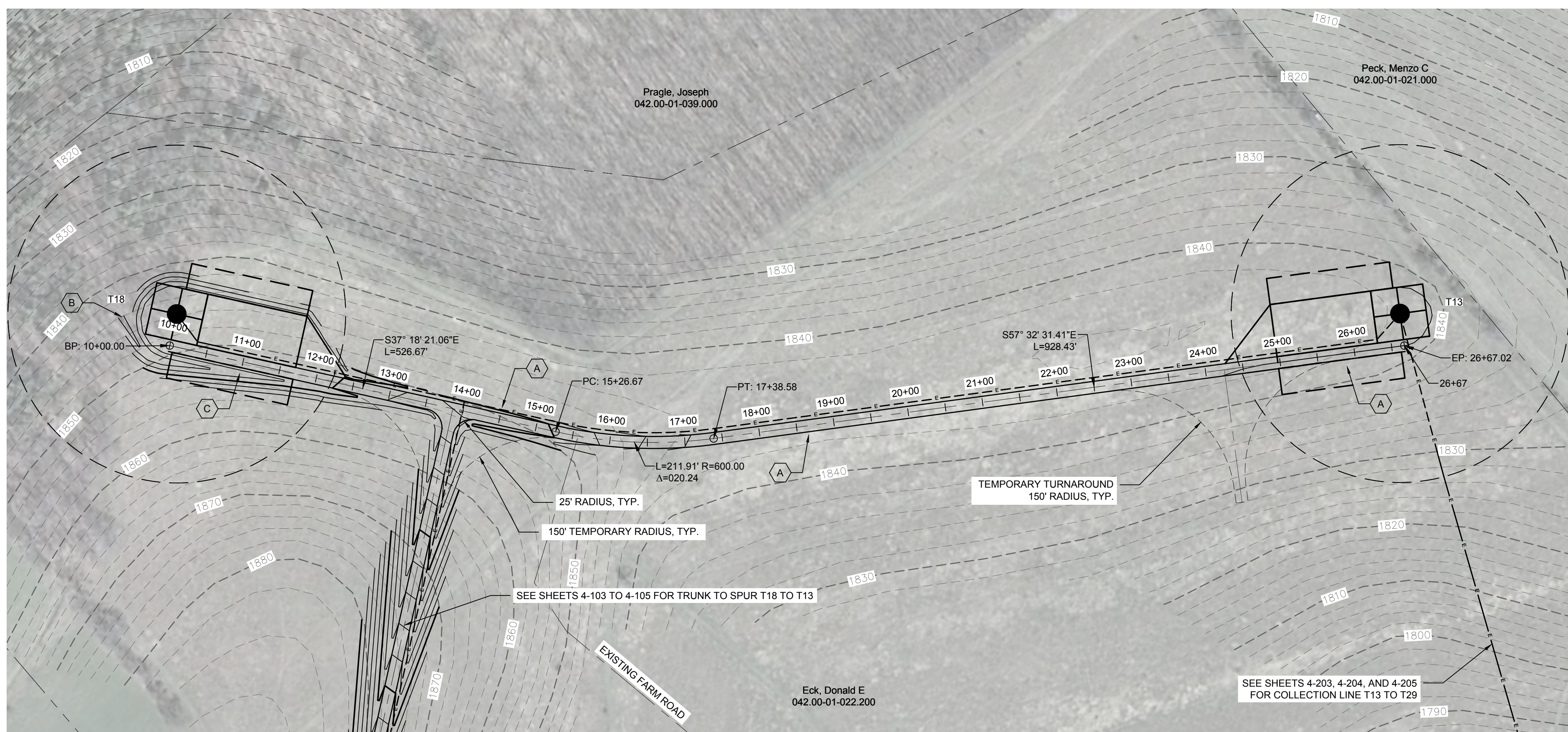
DRAWING REVISIONS	
NO.	DATE

PROJECT TITLE: **BARON WINDS PROJECT**  
 TOWNS OF COHOCTON, DANVILLE, FRENCHTOWN, AND WAYLAND -  
 STEUBEN COUNTY, NEW YORK  
 CLIENT: EVERPOWER WIND HOLDINGS  
 DRAWING TITLE: AREA 4 ACCESS ROAD PLAN AND PROFILE

DATE: **NOVEMBER 3, 2017**  
 SCALE: **AS NOTED**  
 JOB#: **13039**  
 DRAWN BY: **AW, CB, ZR, JC, KZ**  
 FILE NAME: **13039\_Working\_Area 4.dwg**  
 DRAWING NUMBER: **4-105**


J:\13039 Baron Winds\pdp\chuck.dwg 11/03/17 11:03 AM



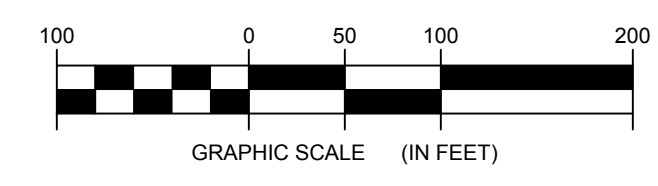


STORMWATER KEY NOTES	
ITEM	SYMBOL
VEGETATIVE FILTER STRIP	(A)
LEVEL SPREADER	(B)
DRY SWALE	(C)

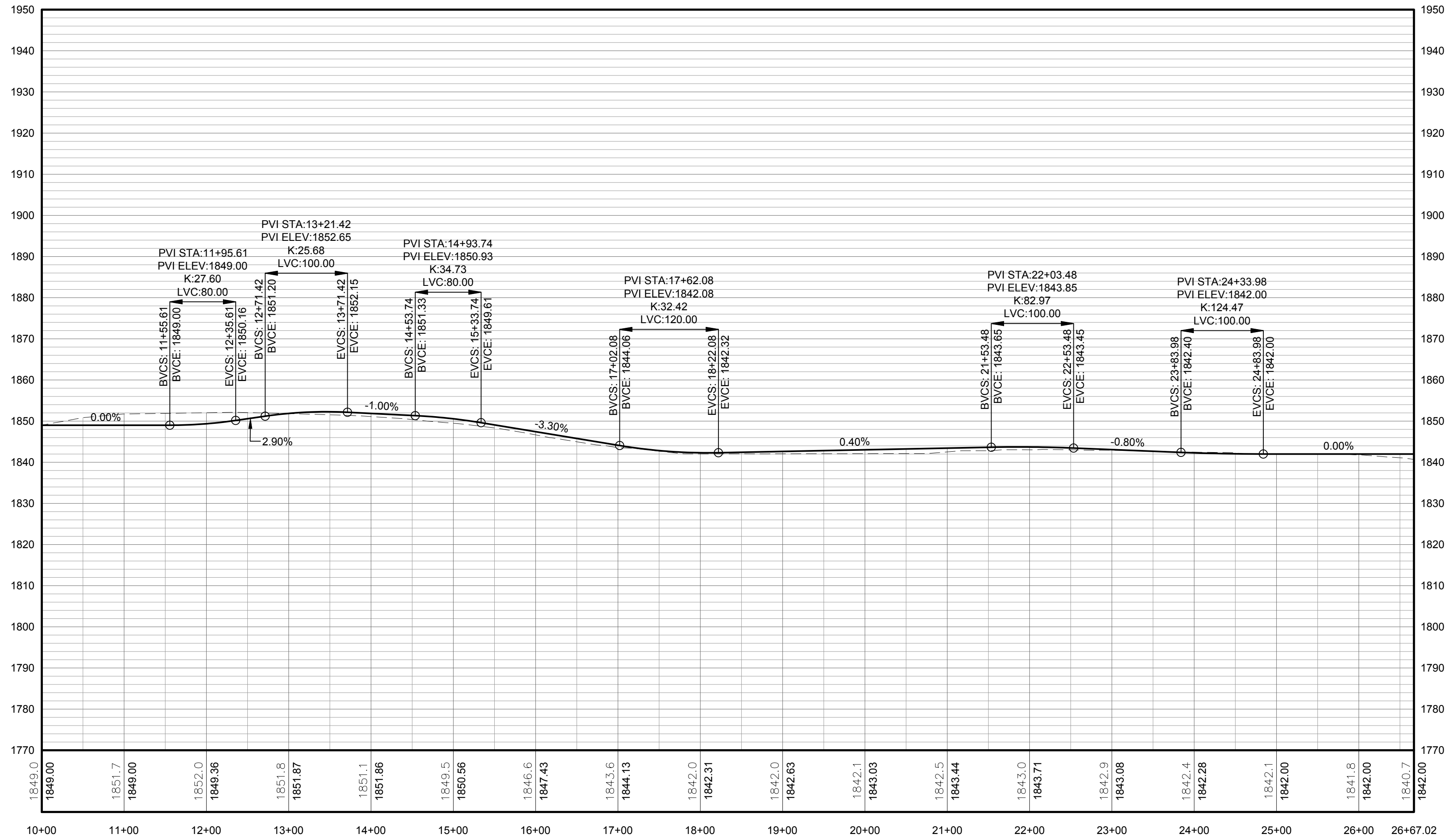
LEGEND	
ITEM	SYMBOL
DRAWING SHEET MATCH LINE	DRAWING NUMBER / DRAWING NUMBER
WIND TURBINE DESIGNATION	T63
PARCEL BOUNDARY	---
UNDERGROUND COLLECTION LINE	---
OVERHEAD COLLECTION LINE	---
EXISTING CONTOUR (2' INTERVAL)	---
EXISTING CONTOUR - INDEX (2' INTERVAL)	---
CONTOUR - FINISHED (2' INTERVAL)	---
CONTOUR - FINISHED - INDEX (2' INTERVAL)	---
ACCESS ROAD CENTERLINE	---
PERMANENT ACCESS ROAD EDGE	---
STORM PIPE / CULVERT	---
DEC WETLAND ADJACENT AREA	---
WETLAND CONTINUES ARROW	---
DELINEATED WETLAND	---
DELINEATED STREAM	---
ENVIRONMENTALLY SENSITIVE AREA - RESTRICTED ACCESS	---
ENVIRONMENTALLY SENSITIVE AREA	---
WIND TURBINE CONSTRUCTION SITE (REFER TO DETAILS 6, 7 & 8 ON SHEET C-601 FOR CONSTRUCTION SITE COMPONENTS)	---



1 SPUR T18 TO T13 PLAN VIEW  
4-106 Scale: 1"=100'

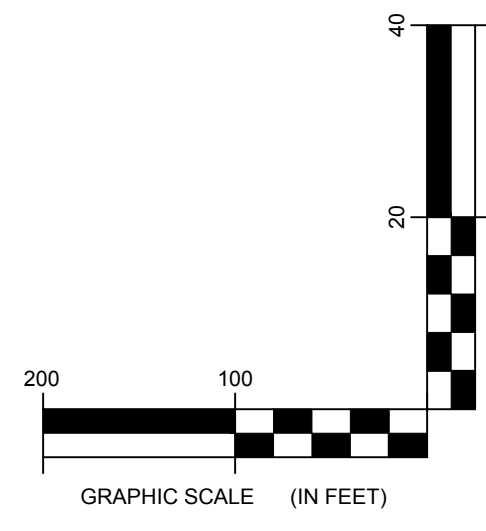


**FOR PERMITTING ONLY  
NOT FOR CONSTRUCTION**



PROFILE LEGEND	
ITEM	SYMBOL
EXISTING ELEVATION (FT)	1845.3
PROPOSED ELEVATION (FT)	1845.27
EXISTING GRADE	---
PROPOSED GRADE	---

NOTE: ELEVATIONS IN USGS DATUM.



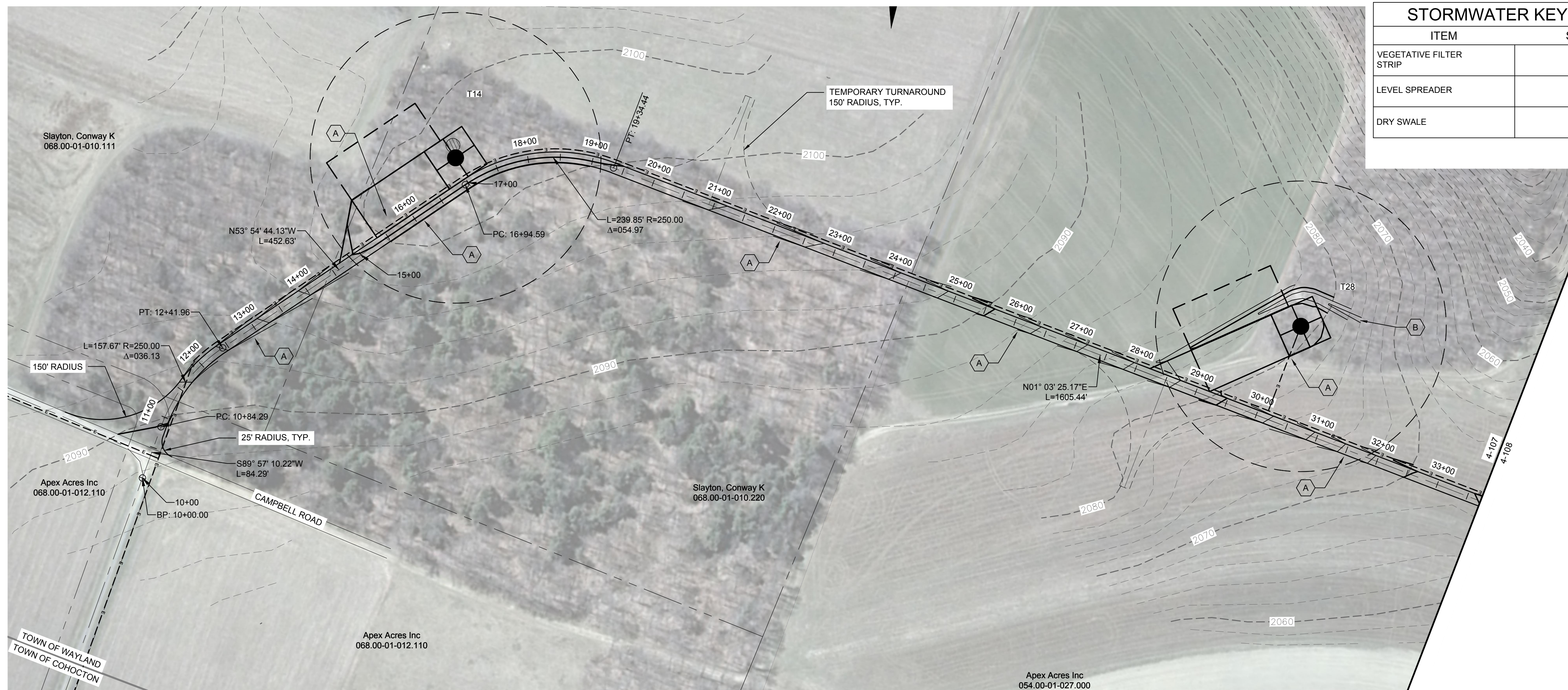
2 SPUR T18 TO T13 ACCESS ROAD PROFILE  
4-106 Scale: H:1"=100' V:1"=20'

DRAWING REVISIONS	
NO.	REVISION

PROJECT TITLE: <b>BARON WINDS PROJECT</b>
TOWNS OF CHOCTON, DANVILLE, FRENCH, AND WAYLAND -
PROJECT LOCATION: STEUBEN COUNTY, NEW YORK
CLIENT: EVERPOWER WIND HOLDINGS
DRAWING TITLE: AREA 4 ACCESS ROAD PLAN AND PROFILE

DATE: <b>NOVEMBER 3, 2017</b>
SCALE: <b>AS NOTED</b>
ISS: JOB#: <b>13039</b>
DRAWN BY: <b>AW, CB, ZR, JC, KZ</b>
FILE NAME: <b>13039_Working_Area 4.dwg</b>
DRAWING NUMBER: <b>4-106</b>

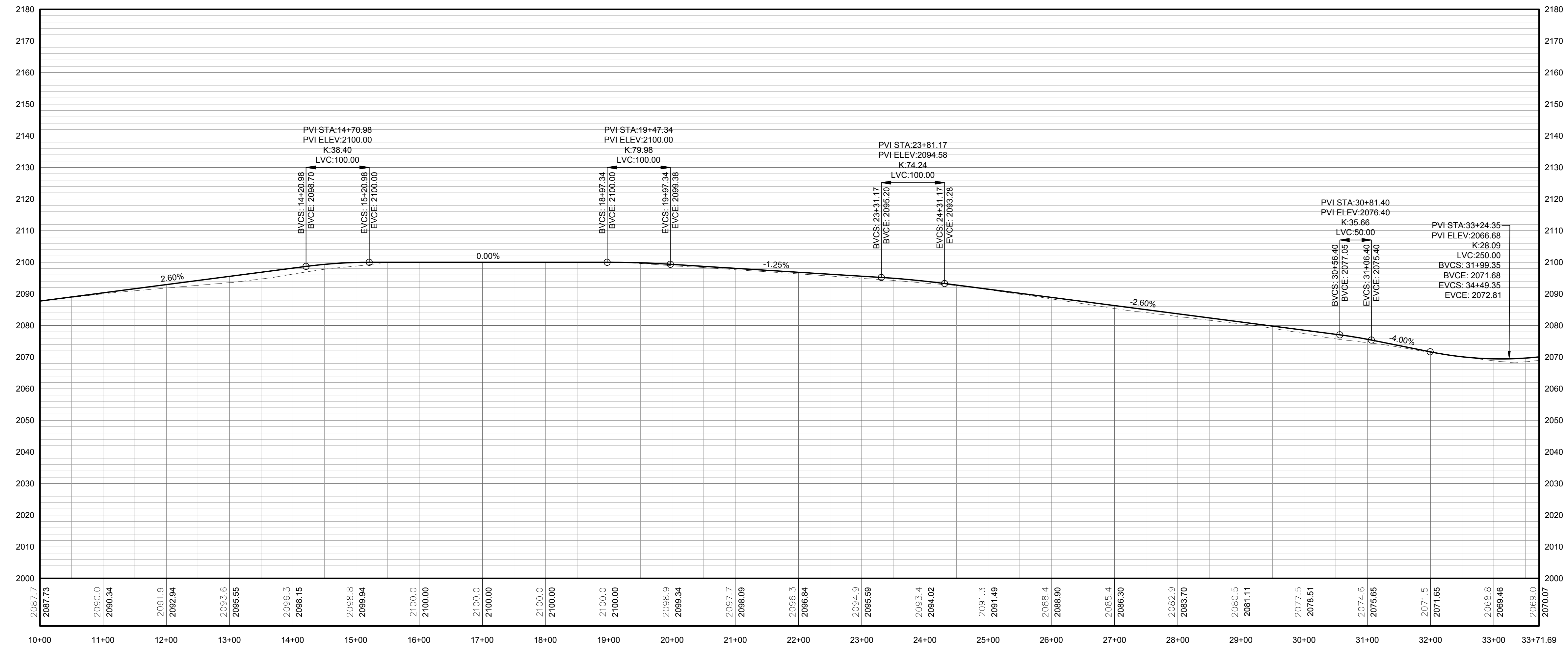
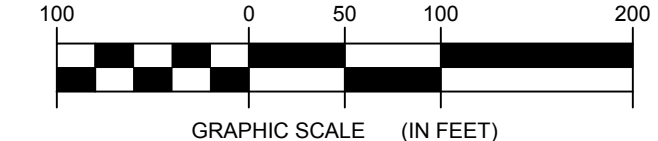




STORMWATER KEY NOTES	
ITEM	SYMBOL
VEGETATIVE FILTER STRIP	(A)
LEVEL SPREADER	(B)
DRY SWALE	(C)

LEGEND	
ITEM	SYMBOL
DRAWING SHEET MATCH LINE	— DRAWING NUMBER —
WIND TURBINE DESIGNATION	T63
PARCEL BOUNDARY	---
UNDERGROUND COLLECTION LINE	---
OVERHEAD COLLECTION LINE	---
EXISTING CONTOUR (2' INTERVAL)	---
EXISTING CONTOUR - INDEX (2' INTERVAL)	---
CONTOUR - FINISHED (2' INTERVAL)	---
CONTOUR - FINISHED - INDEX (2' INTERVAL)	---
ACCESS ROAD CENTERLINE	---
PERMANENT ACCESS ROAD EDGE	---
STORM PIPE / CULVERT	---
DEC WETLAND ADJACENT AREA	---
WETLAND CONTINUES ARROW	---
DELINEATED WETLAND	---
DELINEATED STREAM	---
ENVIRONMENTALLY SENSITIVE AREA - RESTRICTED ACCESS	---
ENVIRONMENTALLY SENSITIVE AREA	---
WIND TURBINE CONSTRUCTION SITE (REFER TO DETAILS 6, 7 & 8 ON SHEET C-601 FOR CONSTRUCTION SITE COMPONENTS)	---

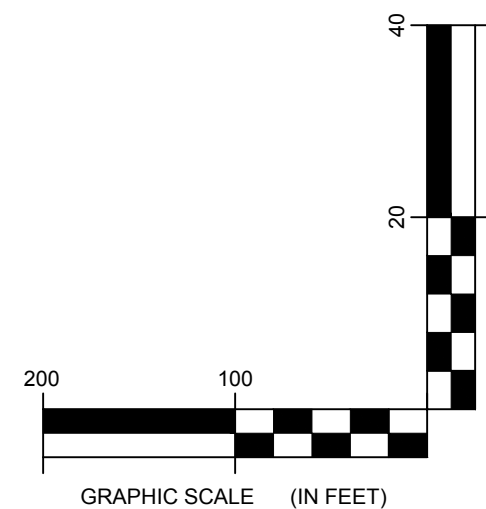
1 TRUNK T24 PLAN VIEW  
4-107 Scale: 1"=100'




**FOR PERMITTING ONLY  
NOT FOR CONSTRUCTION**

PROFILE LEGEND	
ITEM	SYMBOL
EXISTING ELEVATION (FT)	1845.3
PROPOSED ELEVATION (FT)	1845.27
EXISTING GRADE	---
PROPOSED GRADE	---

NOTE: ELEVATIONS IN USGS DATUM.



2 TRUNK T24 ACCESS ROAD PROFILE  
4-107 Scale: H:1"=100' V:1"=20'



DRAWING REVISIONS	
NO.	DATE

PROJECT TITLE: **BARON WINDS PROJECT**  
 TOWNS OF COHOCTON, DANVILLE, FRENCHT, AND WAYLAND -  
 STEUBEN COUNTY, NEW YORK  
 CLIENT: EVERPOWER WIND HOLDINGS  
 DRAWING TITLE: **AREA 4 ACCESS ROAD PLAN AND PROFILE**

DATE:	NOVEMBER 3, 2017
SCALE:	AS NOTED
ISS: JOB#:	13039
DRAWN BY:	AW, CB, ZR, JC, KZ
FILE NAME:	13039_Working_Area 4.dwg
DRAWING NUMBER:	<b>4-107</b>

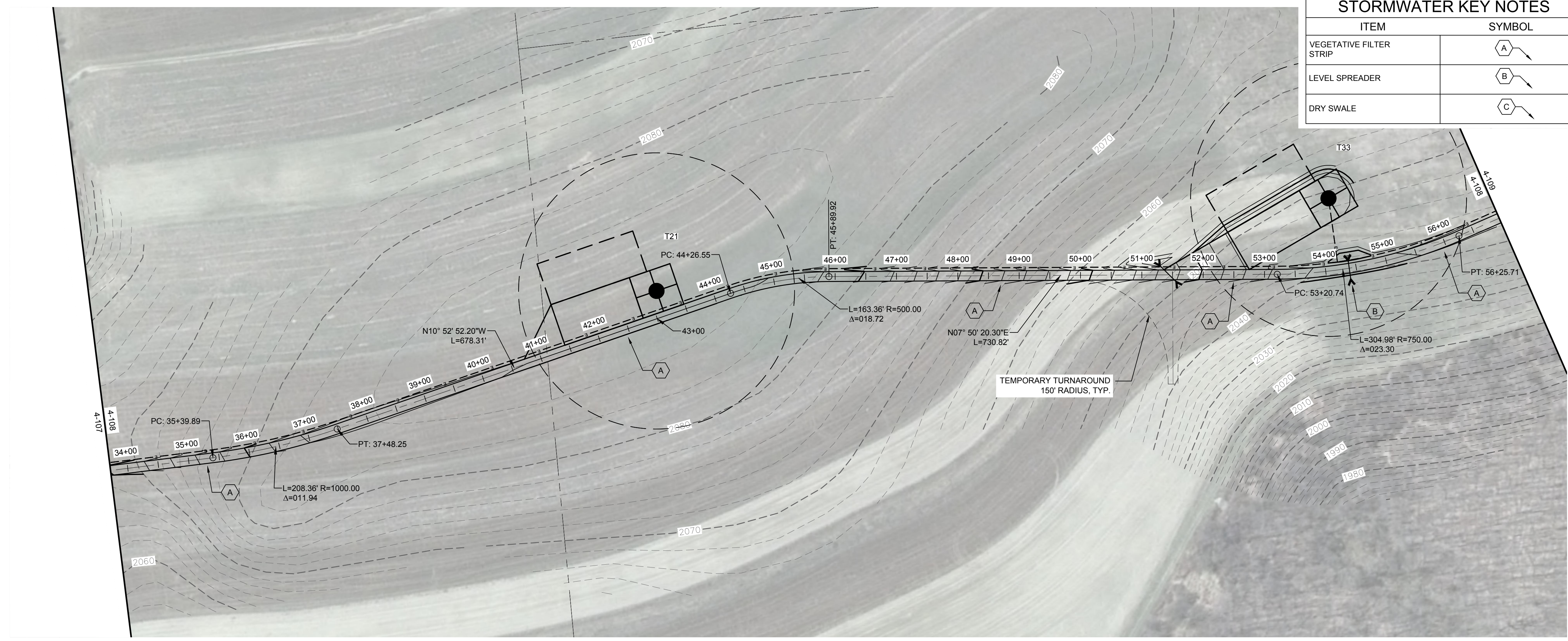


STORMWATER KEY NOTES	
ITEM	SYMBOL
VEGETATIVE FILTER STRIP	(A)
LEVEL SPREADER	(B)
DRY SWALE	(C)

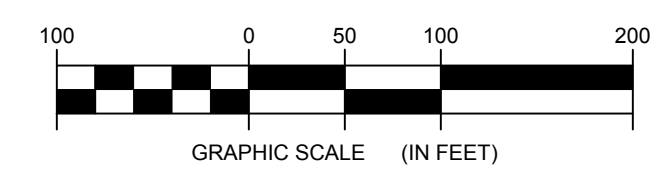
LEGEND	
ITEM	SYMBOL
DRAWING SHEET MATCH LINE	--- DRAWING NUMBER ---
WIND TURBINE DESIGNATION	T63
PARCEL BOUNDARY	---
UNDERGROUND COLLECTION LINE	---
OVERHEAD COLLECTION LINE	---
EXISTING CONTOUR (2' INTERVAL)	---
EXISTING CONTOUR - INDEX (2' INTERVAL)	---
CONTOUR - FINISHED (2' INTERVAL)	---
CONTOUR - FINISHED - INDEX (2' INTERVAL)	---
ACCESS ROAD CENTERLINE	---
PERMANENT ACCESS ROAD EDGE	---
STORM PIPE / CULVERT	---
DEC WETLAND ADJACENT AREA	---
WETLAND CONTINUES ARROW	---
DELINEATED WETLAND	---
DELINEATED STREAM	---
ENVIRONMENTALLY SENSITIVE AREA - RESTRICTED ACCESS	---
ENVIRONMENTALLY SENSITIVE AREA	---
WIND TURBINE CONSTRUCTION SITE (REFER TO DETAILS 6, 7 & 8 ON SHEET C-601 FOR CONSTRUCTION SITE COMPONENTS)	---

**edr**  
**Environmental Design & Research,**  
 Landscape Architecture, Engineering & Environmental Services, D.P.C.  
 217 Montgomery Street, Suite 1000  
 Syracuse, New York 13202  
 P. 315.471.0688

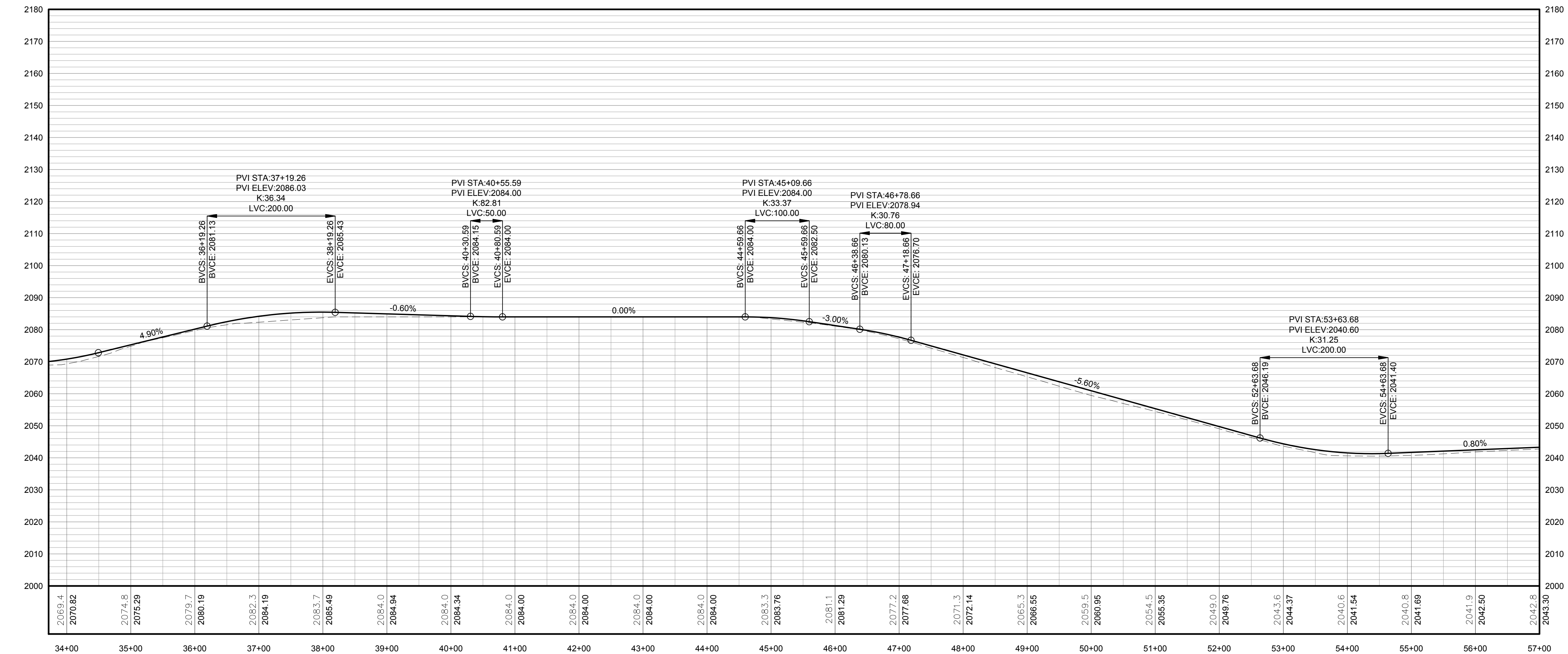
north  
**everpower**



**1** TRUNK T24 PLAN VIEW  
 4-108 Scale: 1"=100'

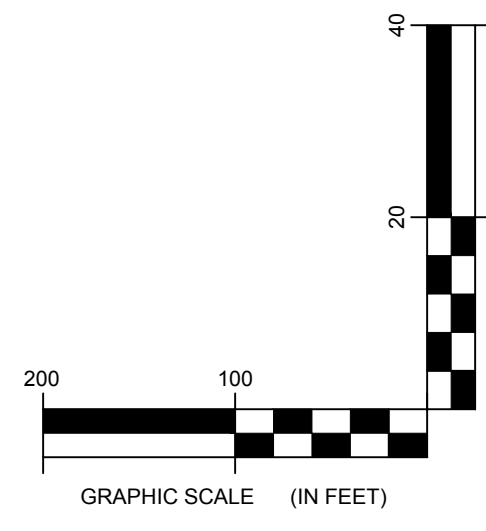


**FOR PERMITTING ONLY  
 NOT FOR CONSTRUCTION**



PROFILE LEGEND	
ITEM	SYMBOL
EXISTING ELEVATION (FT)	1845.3
PROPOSED ELEVATION (FT)	1845.27
EXISTING GRADE	---
PROPOSED GRADE	---

NOTE: ELEVATIONS IN USGS DATUM.



**2** TRUNK T24 ACCESS ROAD PROFILE  
 4-108 Scale: H:1"=100' V:1"=20'

BY: [Signature]

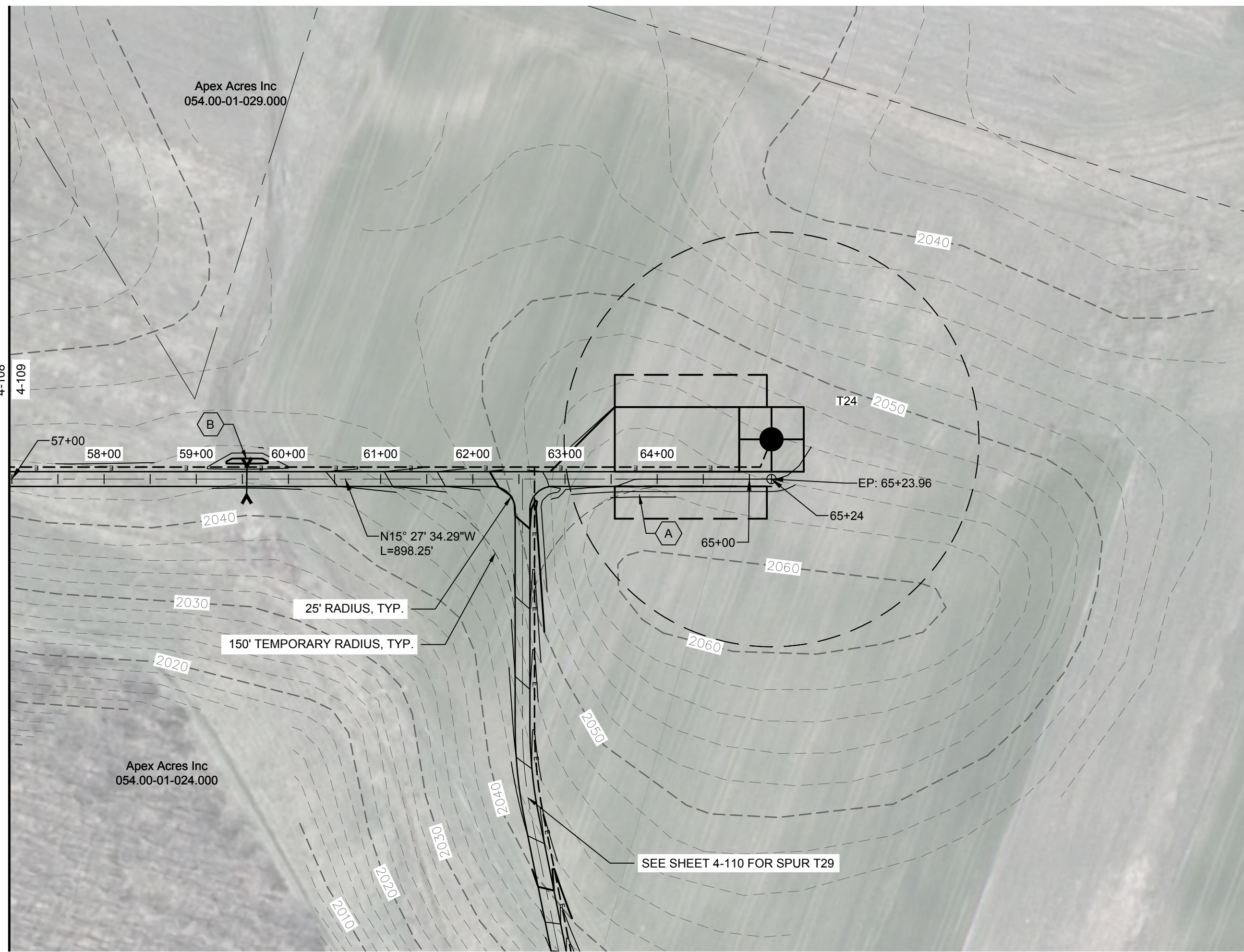
NO.	DATE	REVISION

PROJECT TITLE: **BARON WINDS PROJECT**  
 TOWNS OF COHOCTON, DANVILLE, FRENCHT, AND WAYLAND -  
 PROJECT LOCATION: STEUBEN COUNTY, NEW YORK  
 CLIENT: EVERPOWER WIND HOLDINGS  
 DRAWING TITLE: **AREA 4 ACCESS ROAD PLAN AND PROFILE**

DATE: **NOVEMBER 3, 2017**  
 SCALE: **AS NOTED**  
 JOB: **13039**  
 DRAWN BY: **AW, CB, ZR, JC, KZ**  
 FILE NAME: **13039\_Working\_Area 4.dwg**  
 DRAWING NUMBER: **4-108**

J:\13039 Baron Wind\pdp\shading\img\13039\_working\_area 4.dwg



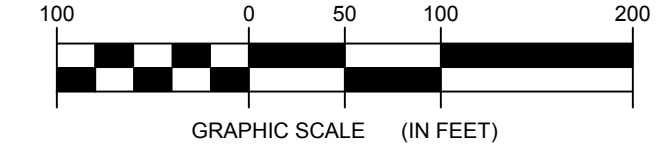


STORMWATER KEY NOTES	
ITEM	SYMBOL
VEGETATIVE FILTER STRIP	(A)
LEVEL SPREADER	(B)
DRY SWALE	(C)

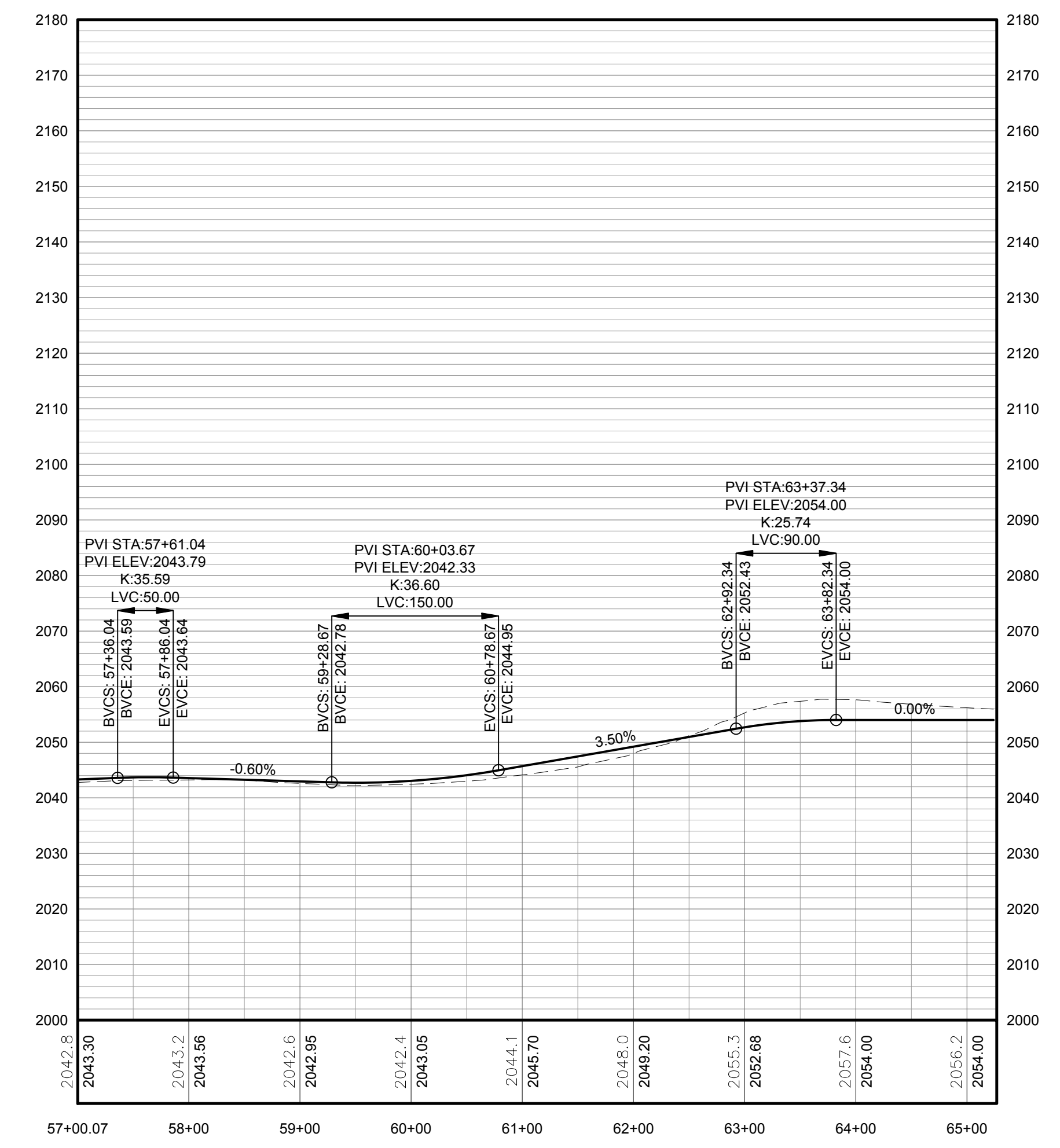
LEGEND	
ITEM	SYMBOL
DRAWING SHEET MATCH LINE	DRAWING NUMBER
WIND TURBINE DESIGNATION	T63
PARCEL BOUNDARY	---
UNDERGROUND COLLECTION LINE	---
OVERHEAD COLLECTION LINE	---
EXISTING CONTOUR (2' INTERVAL)	---
EXISTING CONTOUR - INDEX (2' INTERVAL)	---
CONTOUR - FINISHED (2' INTERVAL)	---
CONTOUR - FINISHED - INDEX (2' INTERVAL)	---
ACCESS ROAD CENTERLINE	---
PERMANENT ACCESS ROAD EDGE	---
STORM PIPE / CULVERT	---
DEC WETLAND ADJACENT AREA	---
WETLAND CONTINUES ARROW	---
DELINEATED WETLAND	---
DELINEATED STREAM	---
ENVIRONMENTALLY SENSITIVE AREA - RESTRICTED ACCESS	---
ENVIRONMENTALLY SENSITIVE AREA	---
WIND TURBINE CONSTRUCTION SITE (REFER TO DETAILS 6, 7 & 8 ON SHEET C-601 FOR CONSTRUCTION SITE COMPONENTS)	---

**edr**  
**Environmental Design & Research,**  
 Landscape Architecture, Engineering & Environmental Services, D.P.C.  
 217 Montgomery Street, Suite 1000  
 Syracuse, New York 13202  
 P. 315.471.0688

**1** TRUNK T24 PLAN VIEW  
 4-109 Scale: 1"=100'

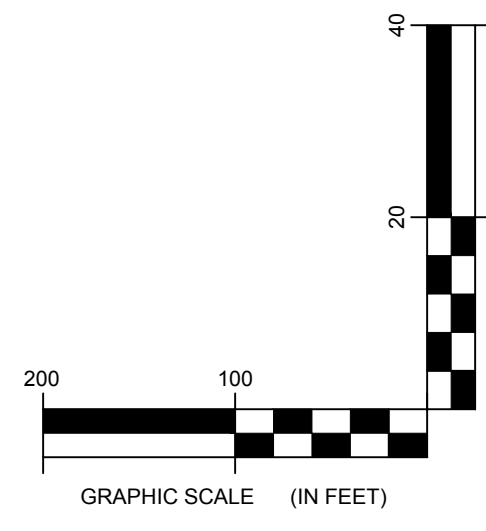


**FOR PERMITTING ONLY  
 NOT FOR CONSTRUCTION**



PROFILE LEGEND	
ITEM	SYMBOL
EXISTING ELEVATION (FT)	1845.3
PROPOSED ELEVATION (FT)	1845.27
EXISTING GRADE	---
PROPOSED GRADE	---

NOTE: ELEVATIONS IN USGS DATUM.



**2** TRUNK T24 ACCESS ROAD PROFILE  
 4-109 Scale: H:1"=100' V:1"=20'

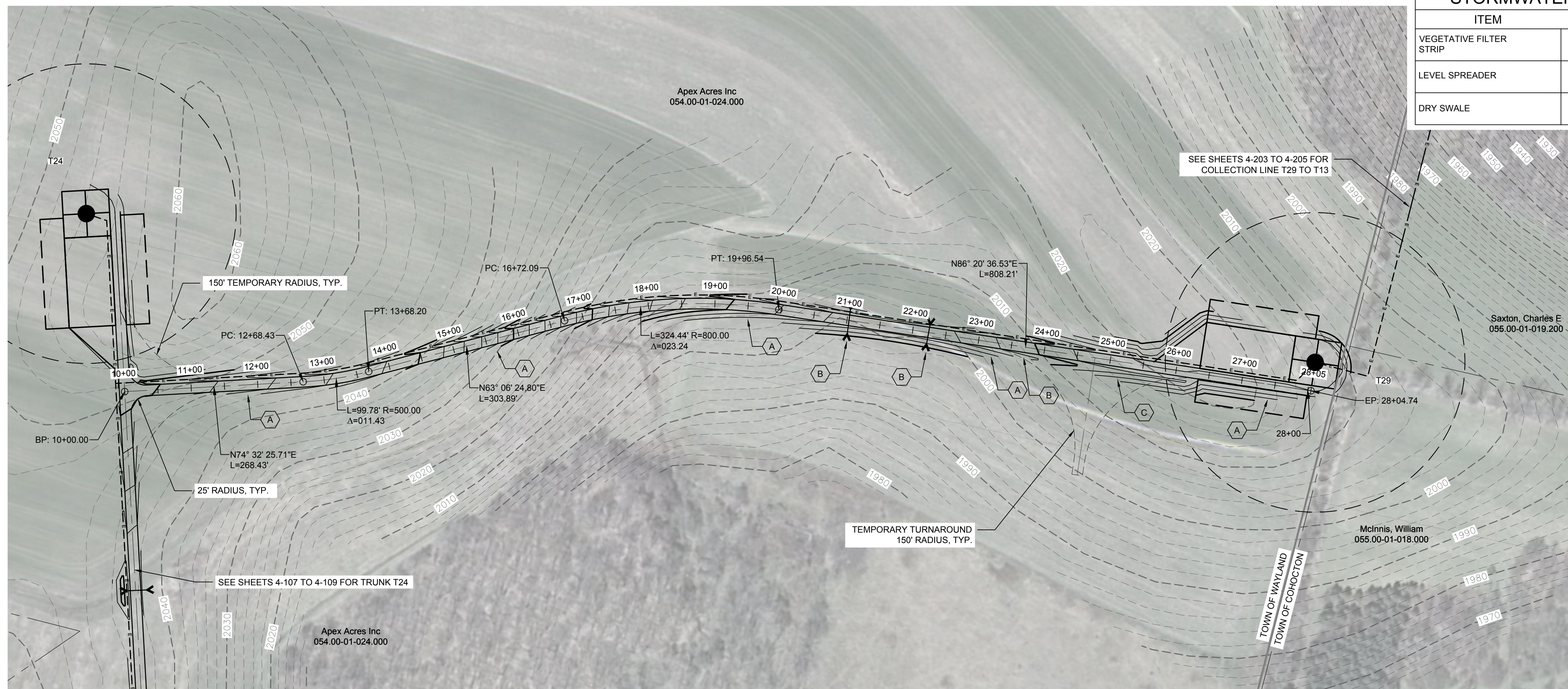
NO.	DATE	REVISION

**BARON WINDS PROJECT**  
 TOWNS OF COHOCTON, DANVILLE, FRENCHTOWN, AND WAYLAND -  
 STEUBEN COUNTY, NEW YORK  
 CLIENT: EVERPOWER WIND HOLDINGS  
 DRAWING TITLE: AREA 4 ACCESS ROAD PLAN AND PROFILE

DATE: **NOVEMBER 3, 2017**  
 SCALE: **AS NOTED**  
 JOB#: **13039**  
 DRAWN BY: **AW, CB, ZR, JC, KZ**  
 FILE NAME: **13039\_Working\_Area 4.dwg**  
 DRAWING NUMBER: **4-109**

J:\13039 Baron Wind\pdp\shading\img\13039\_working\_area 4.dwg

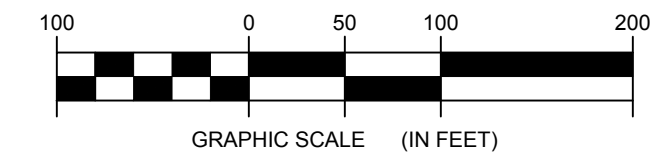




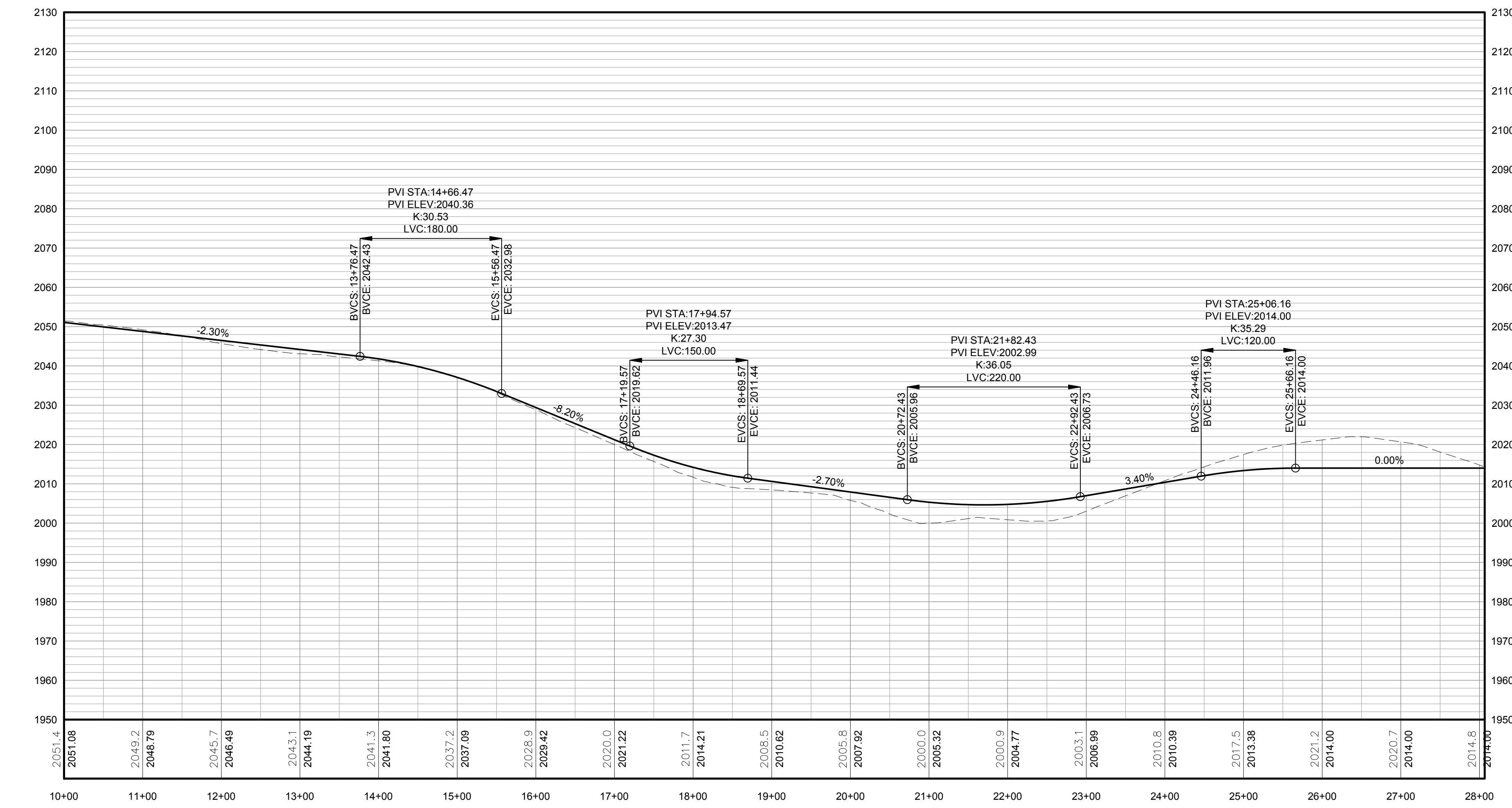
STORMWATER KEY NOTES	
ITEM	SYMBOL
VEGETATIVE FILTER STRIP	(A)
LEVEL SPREADER	(B)
DRY SWALE	(C)

LEGEND	
ITEM	SYMBOL
DRAWING SHEET MATCH LINE	DRAWING NUMBER / DRAWING NUMBER
WIND TURBINE DESIGNATION	T63
PARCEL BOUNDARY	---
UNDERGROUND COLLECTION LINE	- - - - -
OVERHEAD COLLECTION LINE	— — — — —
EXISTING CONTOUR (2' INTERVAL)	--- 490 ---
EXISTING CONTOUR - INDEX (2' INTERVAL)	--- 490 ---
CONTOUR - FINISHED (2' INTERVAL)	~ ~ ~ ~ ~
CONTOUR - FINISHED - INDEX (2' INTERVAL)	~ ~ ~ ~ ~
ACCESS ROAD CENTERLINE	— — — — —
PERMANENT ACCESS ROAD EDGE	— — — — —
STORM PIPE / CULVERT	— — — — —
DEC WETLAND ADJACENT AREA	---
WETLAND CONTINUES ARROW	→
DELINEATED WETLAND	↓ ↓ ↓
DELINEATED STREAM	▬ ▬ ▬
ENVIRONMENTALLY SENSITIVE AREA - RESTRICTED ACCESS	▨ ▨ ▨
ENVIRONMENTALLY SENSITIVE AREA	▩ ▩ ▩
WIND TURBINE CONSTRUCTION SITE (REFER TO DETAILS 6, 7 & 8 ON SHEET C-601 FOR CONSTRUCTION SITE COMPONENTS)	( )

1 SPUR T29 PLAN VIEW  
4-110 Scale: 1"=100'

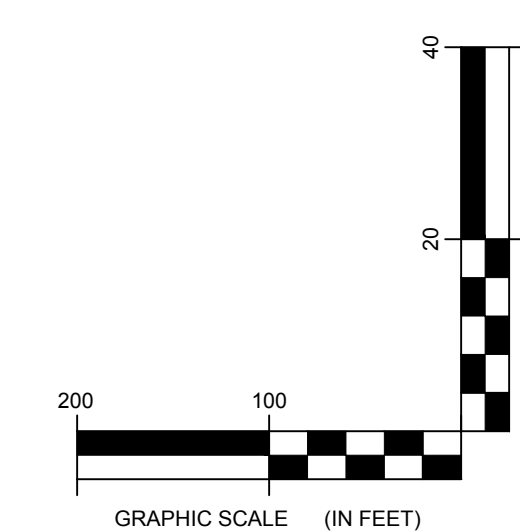


**FOR PERMITTING ONLY  
NOT FOR CONSTRUCTION**



PROFILE LEGEND	
ITEM	SYMBOL
EXISTING ELEVATION (FT)	1845.3
PROPOSED ELEVATION (FT)	1845.27
EXISTING GRADE	---
PROPOSED GRADE	— — — — —

NOTE: ELEVATIONS IN USGS DATUM.



2 SPUR T29 ACCESS ROAD PROFILE  
4-110 Scale: H:1"=100' V:1"=20'



DRAWING REVISIONS	
NO.	DATE

PROJECT TITLE: **BARON WINDS PROJECT**  
TOWNS OF COHOCTON, DANVILLE, FRENCHTOWN, AND WAYLAND - STEUBEN COUNTY, NEW YORK  
CLIENT: EVERPOWER WIND HOLDINGS  
DRAWING TITLE: **AREA 4 ACCESS ROAD PLAN AND PROFILE**

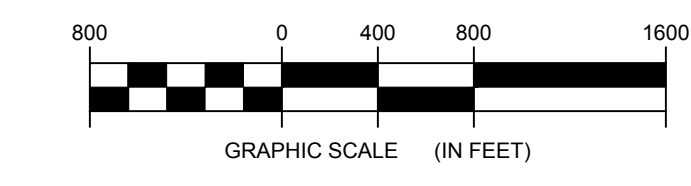
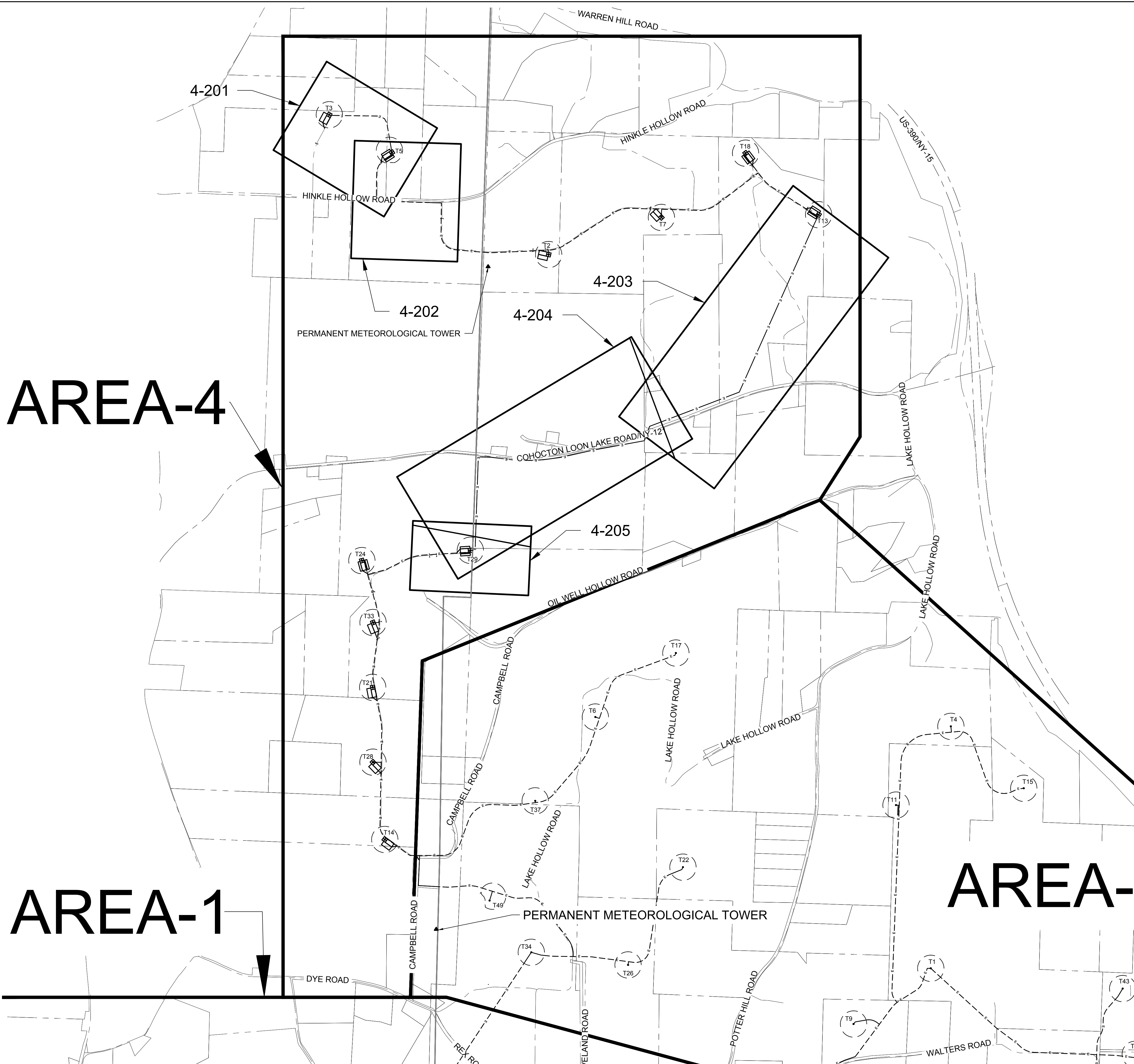
DATE:	NOVEMBER 3, 2017
SCALE:	AS NOTED
ISSUE NO.:	13039
DRAWN BY:	AW, CB, ZR, JC, KZ
FILE NAME:	13039_Working_Area 4.dwg
DRAWING NUMBER:	<b>4-110</b>



# AREA-4

# AREA-1

# AREA-5



**FOR PERMITTING ONLY  
NOT FOR CONSTRUCTION**



**Environmental Design & Research,**  
Landscape Architecture, Engineering  
& Environmental Services, D.P.C.

217 Montgomery Street, Suite 1000  
Syracuse, New York 13202  
P. 315.471.0688



**everpower**

©2017 Environmental Design & Research, L.L.C. All rights reserved. This drawing is the property of Environmental Design & Research, L.L.C. and is not to be used, copied, or reproduced in any form without the written permission of Environmental Design & Research, L.L.C. The information contained herein is for informational purposes only and does not constitute a contract. The user of this drawing assumes all liability for the use of this drawing. Environmental Design & Research, L.L.C. is not responsible for any errors or omissions in this drawing.

DRAWING REVISIONS	
NO.	DATE

PROJECT TITLE: **BARON WINDS PROJECT**  
 TOWNS OF COHOCTON, DANVILLE, FRENCHTON, AND WAYLAND -  
 PROJECT LOCATION: STEUBEN COUNTY, NEW YORK  
 CLIENT: EVERPOWER WIND HOLDINGS  
 DRAWING TITLE: AREA 4 INDEX MAP, COLLECTION LINE PLAN AND PROFILE

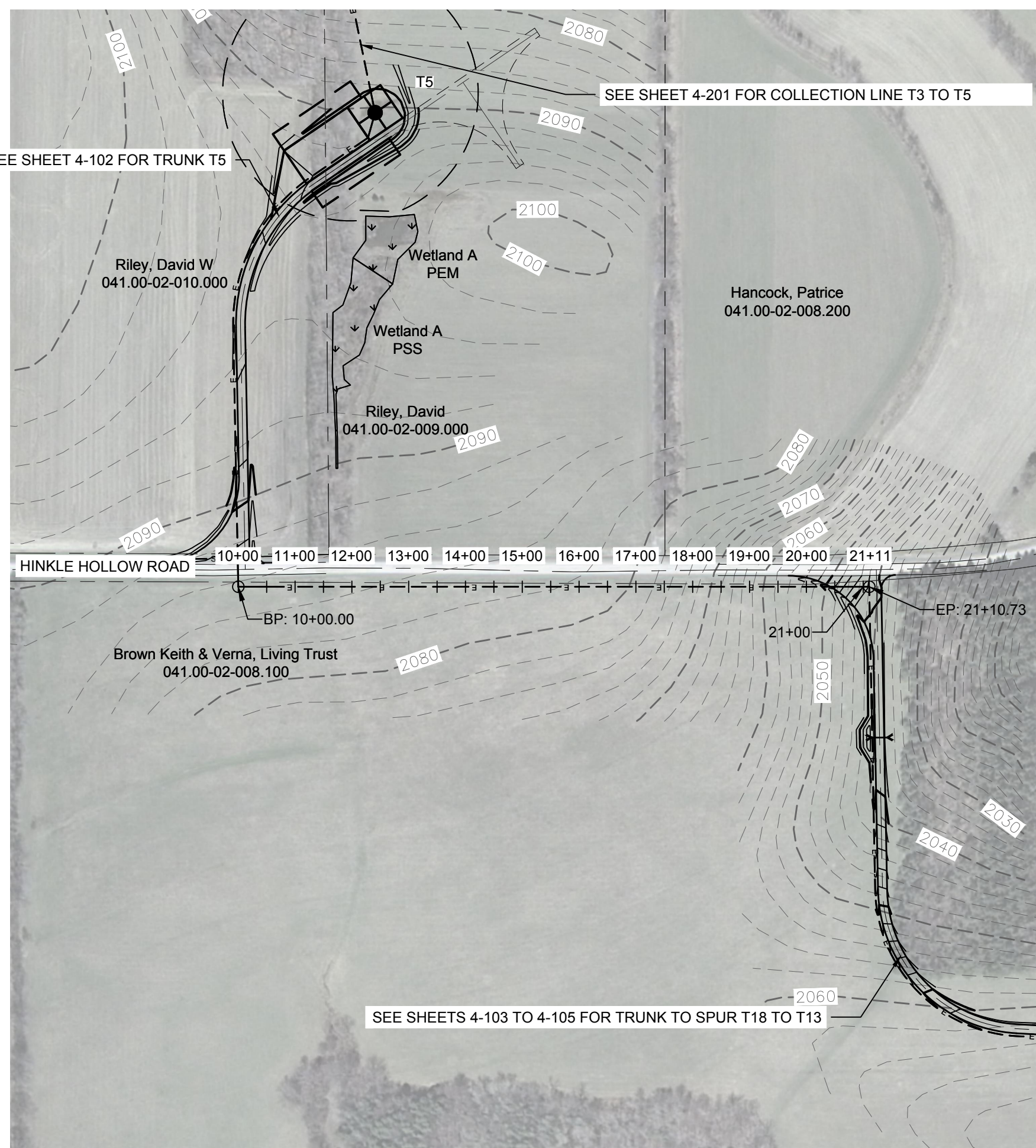
DATE: **NOVEMBER 3, 2017**  
 SCALE: **1" = 800'**  
 JOB#: **13039**  
 DRAWN BY: **AW, ZR, JT**  
 FILE NAME: **13039\_Working\_Area 4.dwg**  
 DRAWING NUMBER: **4-200**

J:\13039 Baron Winds\pdp\chp\dwg\13039\_Working\_Area 4.dwg

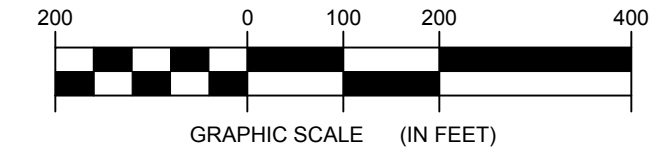




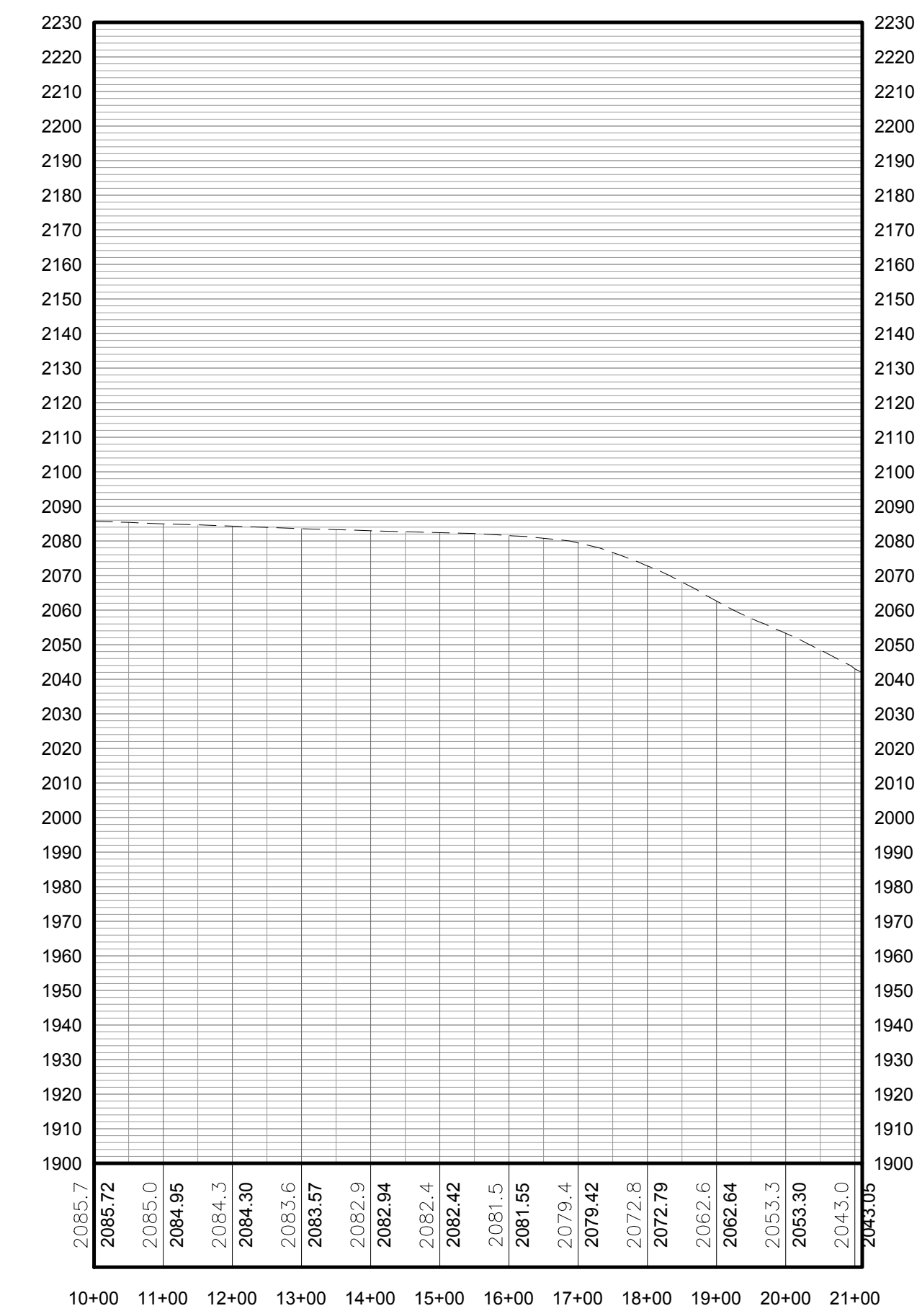




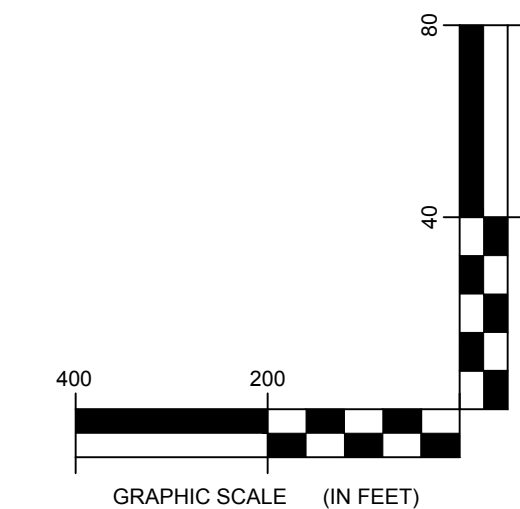
1 COLLECTION LINE TRUNK T5 TO TRUNK TO SPUR T18 TO T13 PLAN VIEW  
4-202 Scale: 1"=200'



**FOR PERMITTING ONLY  
NOT FOR CONSTRUCTION**



2 COLLECTION LINE TRUNK T5 TO TRUNK TO SPUR T18 TO T13 PROFILE  
4-202 Scale: H:1"=200' V:1"=40'



LEGEND	
ITEM	SYMBOL
DRAWING SHEET MATCH LINE	— DRAWING NUMBER — DRAWING NUMBER
WIND TURBINE DESIGNATION	T63
PARCEL BOUNDARY	---
UNDERGROUND COLLECTION LINE	---
OVERHEAD COLLECTION LINE	---
EXISTING CONTOUR (2' INTERVAL)	--- 490 ---
EXISTING CONTOUR - INDEX (2' INTERVAL)	---
CONTOUR - FINISHED (2' INTERVAL)	---
CONTOUR - FINISHED - INDEX (2' INTERVAL)	---
ACCESS ROAD CENTERLINE	---
PERMANENT ACCESS ROAD EDGE	---
STORM PIPE / CULVERT	--->---
DEC WETLAND ADJACENT AREA	---
WETLAND CONTINUES ARROW	---
DELINEATED WETLAND	--->---
DELINEATED STREAM	---
ENVIRONMENTALLY SENSITIVE AREA - RESTRICTED ACCESS	---
ENVIRONMENTALLY SENSITIVE AREA	---
WIND TURBINE CONSTRUCTION SITE (REFER TO DETAILS 6, 7 & 8 ON SHEET C-601 FOR CONSTRUCTION SITE COMPONENTS)	---

PROFILE LEGEND	
ITEM	SYMBOL
EXISTING ELEVATION (FT)	1845.3
EXISTING GRADE	---

NOTE: ELEVATIONS IN USGS DATUM.



DRAWING REVISIONS	
NO.	DATE
1	
2	
3	
4	
5	
6	
7	
8	
9	
10	

PROJECT TITLE: <b>BARON WINDS PROJECT</b>
PROJECT LOCATION: <b>TOWNS OF COHOCTON, DANVILLE, FREMONT, AND WAYLAND - STEUBEN COUNTY, NEW YORK</b>
CLIENT: <b>EVERPOWER WIND HOLDINGS</b>
DRAWING TITLE: <b>AREA 4 COLLECTION LINE PLAN AND PROFILE</b>

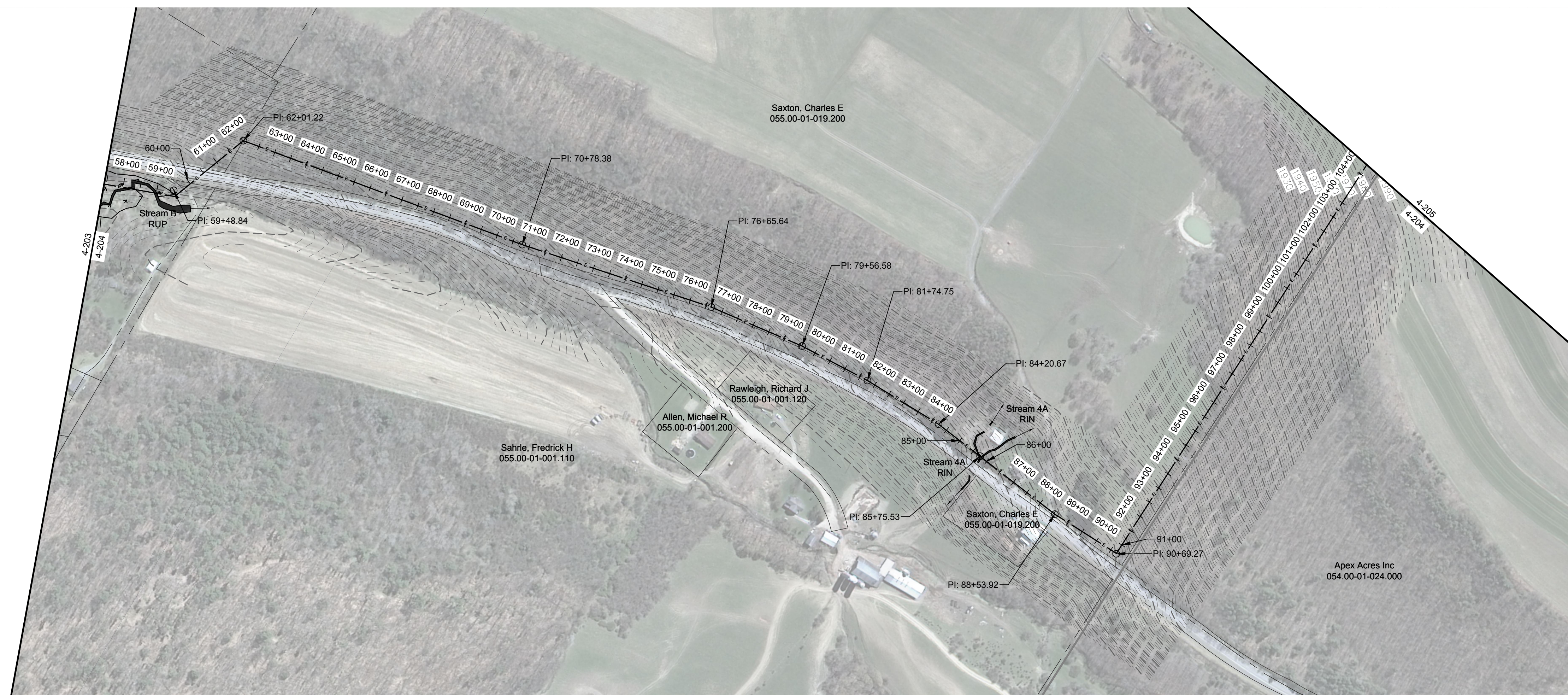
DATE: <b>NOVEMBER 3, 2017</b>
SCALE: <b>AS NOTED</b>
JOB#: <b>13039</b>
DRAWN BY: <b>AW, CB, ZR</b>
FILE NAME: <b>13039_Working_Area 4.dwg</b>
DRAWING NUMBER: <b>4-202</b>

J:\13039 Baron Wind Project\Working Area\13039\_Working\_Area.dwg



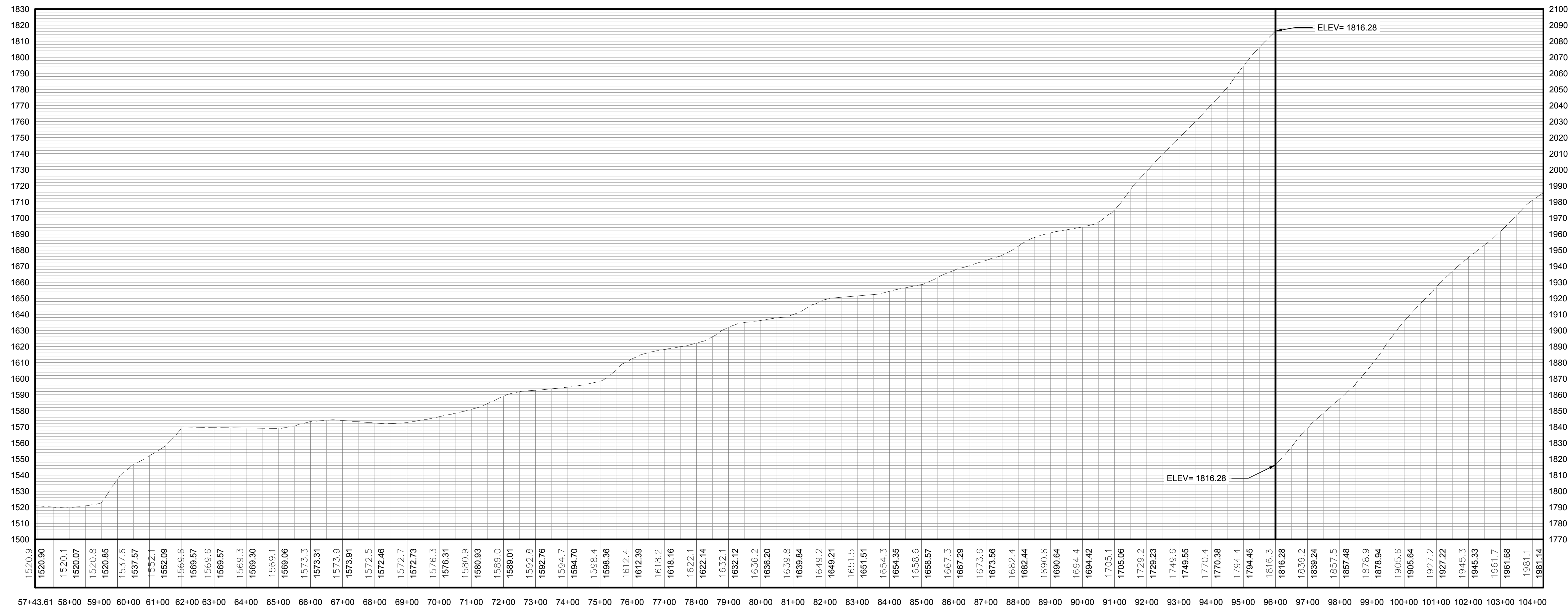
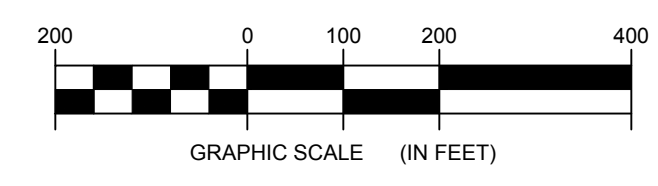






LEGEND	
ITEM	SYMBOL
DRAWING SHEET	DRAWING NUMBER
MATCH LINE	DRAWING NUMBER
WIND TURBINE DESIGNATION	T63
PARCEL BOUNDARY	---
UNDERGROUND COLLECTION LINE	- - - - -
OVERHEAD COLLECTION LINE	— — — — —
EXISTING CONTOUR (2' INTERVAL)	--- 490 ---
EXISTING CONTOUR - INDEX (2' INTERVAL)	--- 490 ---
CONTOUR - FINISHED (2' INTERVAL)	~ ~ ~ ~ ~
CONTOUR - FINISHED - INDEX (2' INTERVAL)	~ ~ ~ ~ ~
ACCESS ROAD CENTERLINE	— — — — —
PERMANENT ACCESS ROAD EDGE	— — — — —
STORM PIPE / CULVERT	— — — — —
DEC WETLAND ADJACENT AREA	---
WETLAND CONTINUES ARROW	→
DELINEATED WETLAND	▾ ▾ ▾
DELINEATED STREAM	▬ ▬ ▬
ENVIRONMENTALLY SENSITIVE AREA - RESTRICTED ACCESS	▨ ▨ ▨
ENVIRONMENTALLY SENSITIVE AREA	▩ ▩ ▩
WIND TURBINE CONSTRUCTION SITE (REFER TO DETAILS 6, 7 & 8 ON SHEET C-601 FOR CONSTRUCTION SITE COMPONENTS)	⊙

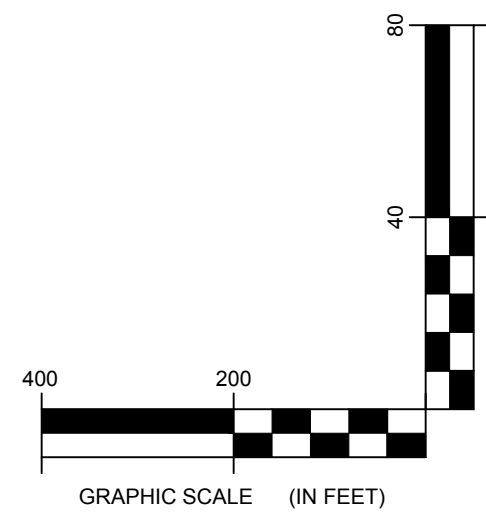
1 COLLECTION LINE T13 TO T29 PLAN VIEW  
4-204 Scale: 1"=200'



**FOR PERMITTING ONLY  
NOT FOR CONSTRUCTION**

PROFILE LEGEND	
ITEM	SYMBOL
EXISTING ELEVATION (FT)	1845.3
EXISTING GRADE	---

NOTE: ELEVATIONS IN USGS DATUM.



2 COLLECTION LINE T13 TO T29 PROFILE  
4-204 Scale: H:1"=200' V:1"=40'

**edr**  
Environmental Design & Research, Landscape Architecture, Engineering & Environmental Services, D.P.C.  
217 Montgomery Street, Suite 1000  
Syracuse, New York 13202  
P. 315.471.0688



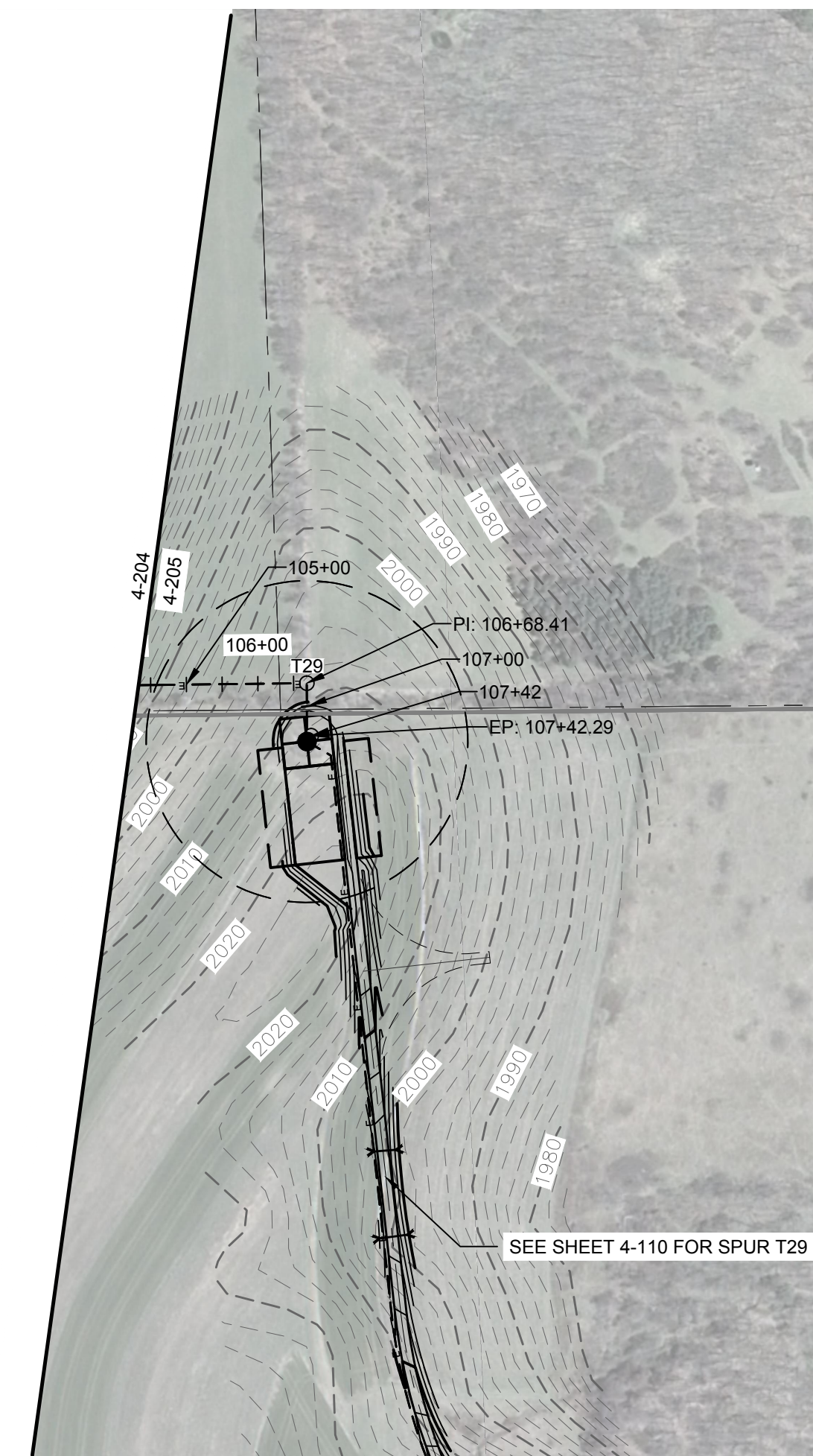
DRAWING REVISIONS	
NO.	DATE
1	
2	
3	
4	
5	

PROJECT TITLE: **BARON WINDS PROJECT**  
TOWNS OF COHOCTON, DANVILLE, FREMONT, AND WAYLAND - STEUBEN COUNTY, NEW YORK  
CLIENT: EVERPOWER WIND HOLDINGS  
DRAWING TITLE: AREA 4 COLLECTION LINE PLAN AND PROFILE

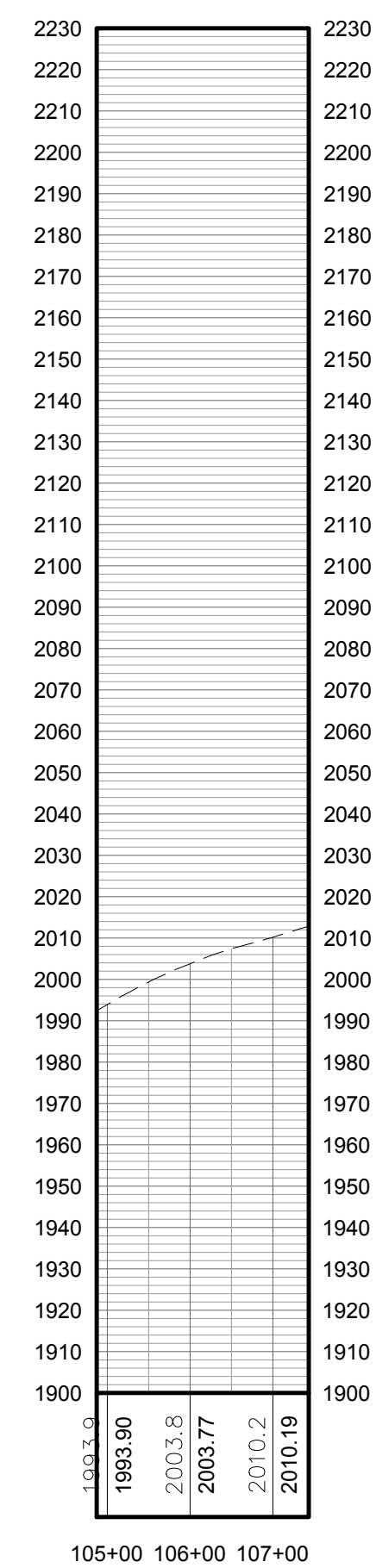
DATE: **NOVEMBER 3, 2017**  
SCALE: **AS NOTED**  
JOB#: **13039**  
DRAWN BY: **AW, CB, ZR**  
FILE NAME: **13039\_Working\_Area 4.dwg**  
DRAWING NUMBER: **4-204**

J:\13039 Baron Wind\pdp\working\13039\_working\_area.dwg



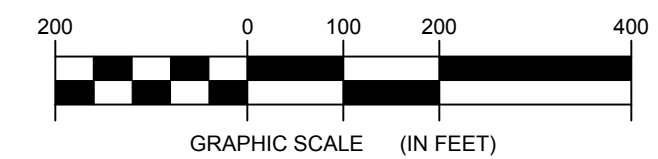


1 COLLECTION LINE T13 TO T29 PLAN VIEW  
4-205 Scale: 1"=200'



2 COLLECTION LINE T13 TO T29 PROFILE  
4-205 Scale: H:1"=200' V:1"=40'

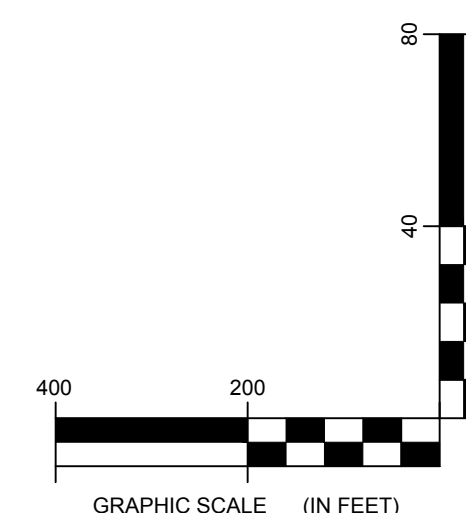
LEGEND	
ITEM	SYMBOL
DRAWING SHEET	DRAWING NUMBER
MATCH LINE	DRAWING NUMBER
WIND TURBINE DESIGNATION	T63
PARCEL BOUNDARY	---
UNDERGROUND COLLECTION LINE	---
OVERHEAD COLLECTION LINE	---
EXISTING CONTOUR (2' INTERVAL)	---
EXISTING CONTOUR - INDEX (2' INTERVAL)	---
CONTOUR - FINISHED (2' INTERVAL)	---
CONTOUR - FINISHED - INDEX (2' INTERVAL)	---
ACCESS ROAD CENTERLINE	---
PERMANENT ACCESS ROAD EDGE	---
STORM PIPE / CULVERT	---
DEC WETLAND ADJACENT AREA	---
WETLAND CONTIGUES ARROW	---
DELINEATED WETLAND	---
DELINEATED STREAM	---
ENVIRONMENTALLY SENSITIVE AREA - RESTRICTED ACCESS	---
ENVIRONMENTALLY SENSITIVE AREA	---
WIND TURBINE CONSTRUCTION SITE (REFER TO DETAILS 6, 7 & 8 ON SHEET C-601 FOR CONSTRUCTION SITE COMPONENTS)	---



FOR PERMITTING ONLY  
NOT FOR CONSTRUCTION

PROFILE LEGEND	
ITEM	SYMBOL
EXISTING ELEVATION (FT)	1845.3
EXISTING GRADE	---

NOTE: ELEVATIONS IN USGS DATUM.



**Environmental Design & Research,**  
Landscape Architecture, Engineering  
& Environmental Services, D.P.C.

217 Montgomery Street, Suite 1000  
Syracuse, New York 13202  
P. 315.471.0688



**everpower**

DRAWING REVISIONS	
NO.	DATE
1	
2	
3	
4	
5	
6	
7	
8	
9	
10	

PROJECT TITLE: <b>BARON WINDS PROJECT</b>
PROJECT LOCATION: <b>TOWNS OF COHOCTON, DANVILLE, FREMONT, AND WAYLAND - STEUBEN COUNTY, NEW YORK</b>
CLIENT: <b>EVERPOWER WIND HOLDINGS</b>
DRAWING TITLE: <b>AREA 4 COLLECTION LINE PLAN AND PROFILE</b>

DATE: <b>NOVEMBER 3, 2017</b>
SCALE: <b>AS NOTED</b>
DESIGNER: <b>13039</b>
DRAWN BY: <b>AW, CB, ZR</b>
FILE NAME: <b>13039_Working_Area 4.dwg</b>
DRAWING NUMBER: <b>4-205</b>