



Environmental Design & Research,
Landscape Architecture, Engineering
& Environmental Services, D.P.C.

217 Montgomery Street, Suite 1000
Syracuse, New York 13202
P. 315.471.0688



everpower

©2010 Environmental Design & Research, L.L.C. All rights reserved. This drawing is prepared for the use of the client and is not to be used for any other purpose without the written consent of Environmental Design & Research, L.L.C. The client is responsible for the accuracy of the information provided and for the results of the design. Environmental Design & Research, L.L.C. is not responsible for any errors or omissions in this drawing or for any consequences arising therefrom.

DRAWING REVISIONS	
NO.	DATE

PROJECT TITLE: **BARON WINDS PROJECT**
 TOWNS OF AVOCA, COHOCTON, DANVILLE, FREMONT, HOWARD,
 AND WAYLAND - STEUBEN COUNTY, NEW YORK
 CLIENT: **EVERPOWER WIND HOLDINGS**
 DRAWING TITLE: **AREA 5 COLLECTION LINE CIRCUITS MAP**

DATE: **AUGUST 18, 2017**
 SCALE: **AS NOTED**
 ICF JOB#: **13039**
 DRAWN BY: **AW, TS, LK**
 FILE NAME: **13039_Working_Area 5.dwg**
 DRAWING NUMBER: **5-002**

PERMANENT METEOROLOGICAL TOWER

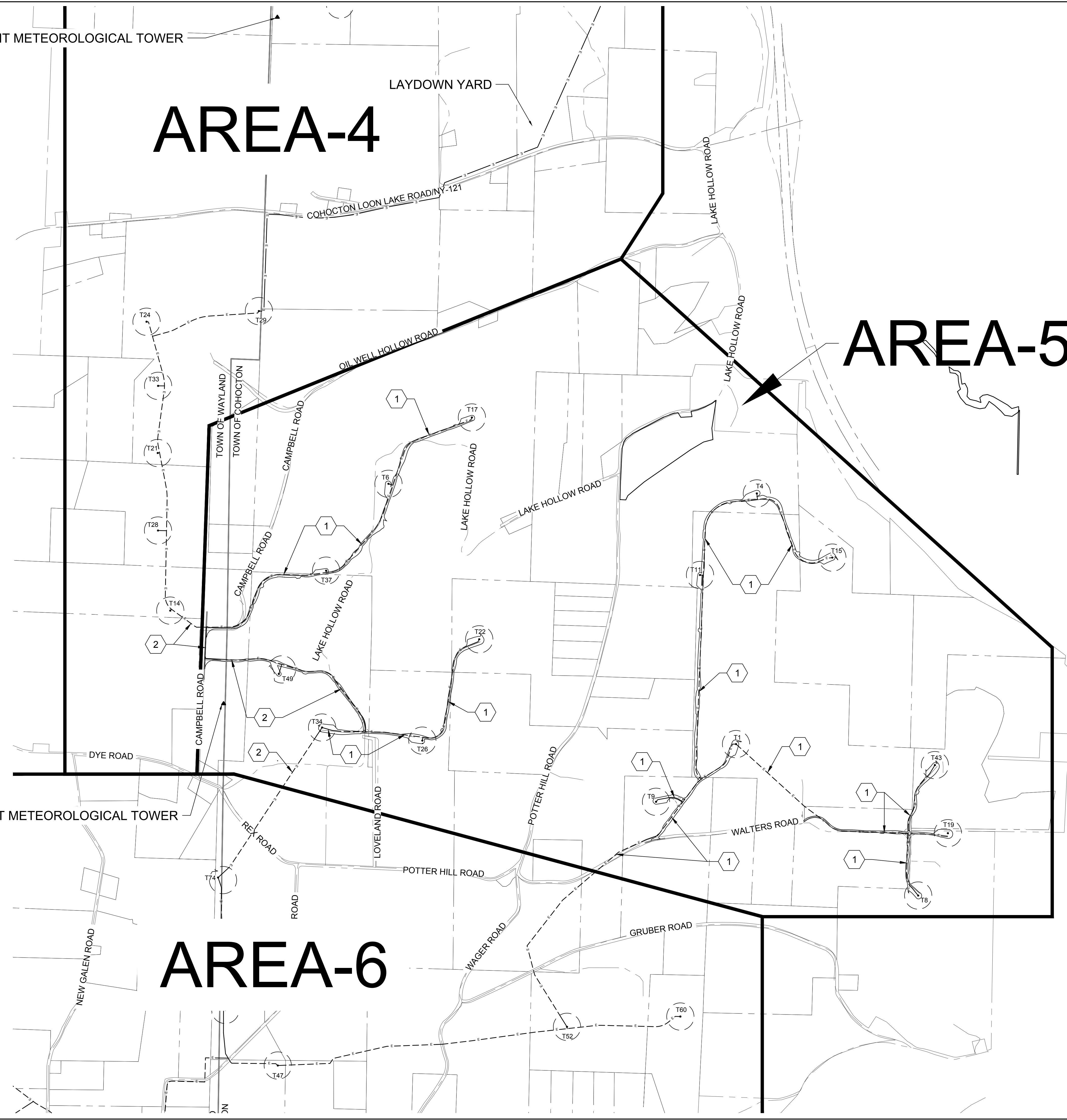
AREA-4

LAYDOWN YARD

AREA-5

AREA-6

PERMANENT METEOROLOGICAL TOWER



LEGEND	
ITEM	SYMBOL
WIND TURBINE DESIGNATION	T63
REGIONAL BOUNDARY	—————
TOWN BOUNDARY	—————
PARCEL BOUNDARY	- - - - -
UNDERGROUND COLLECTION LINE	- - - - -
OVERHEAD COLLECTION LINE	—————
PERMANENT ACCESS ROAD EDGE	—————
NUMBER OF COLLECTION LINE CIRCUITS	5

1/13/2010 Baron Wind Project/Working Area 5.dwg



**Environmental
Design & Research,**
Landscape Architecture, Engineering
& Environmental Services, D.P.C.

217 Montgomery Street, Suite 1000
Syracuse, New York 13202
P. 315.471.0688



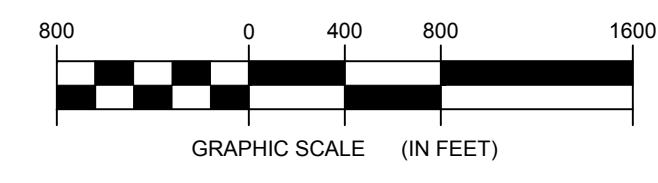
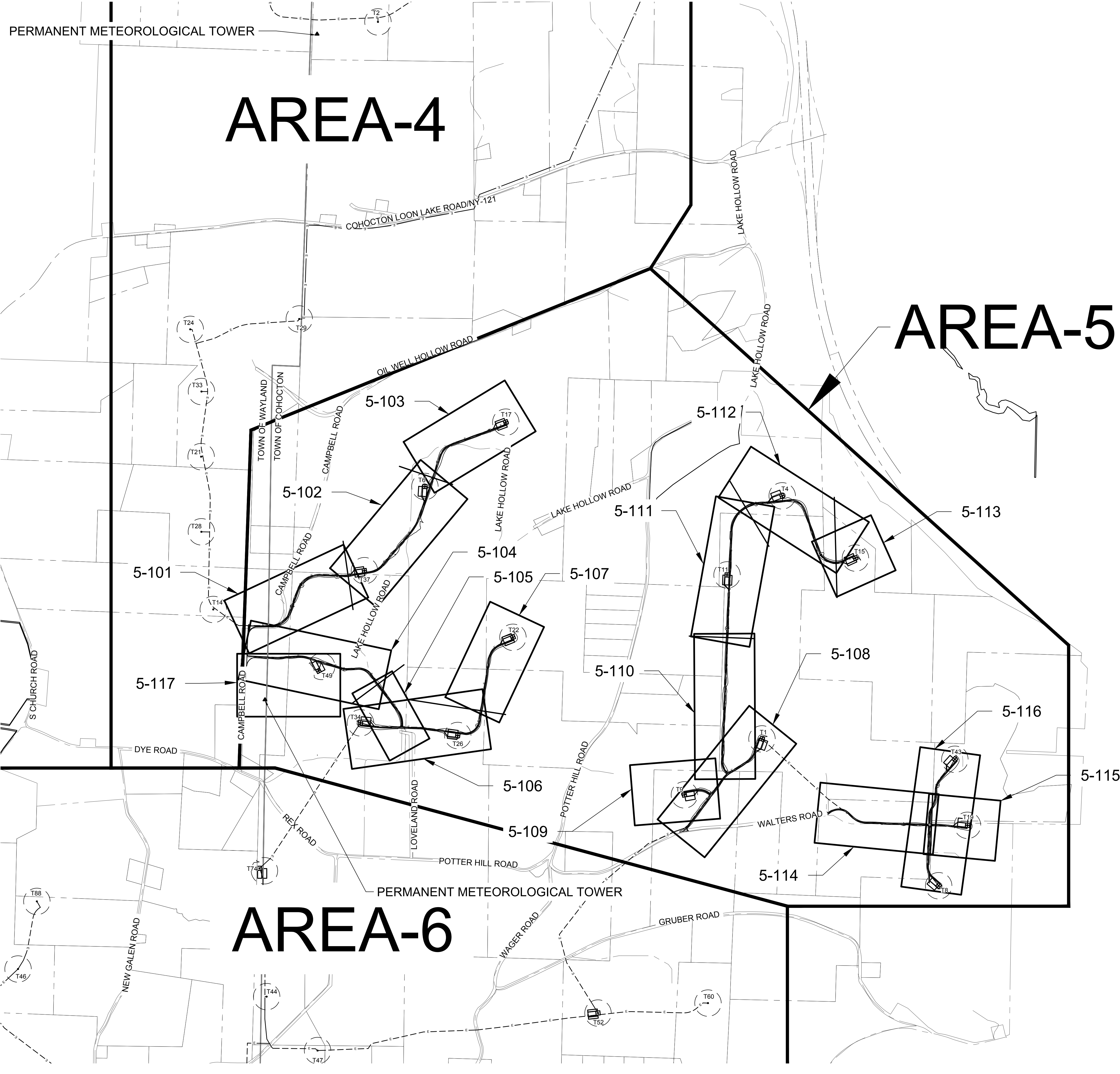
everpower

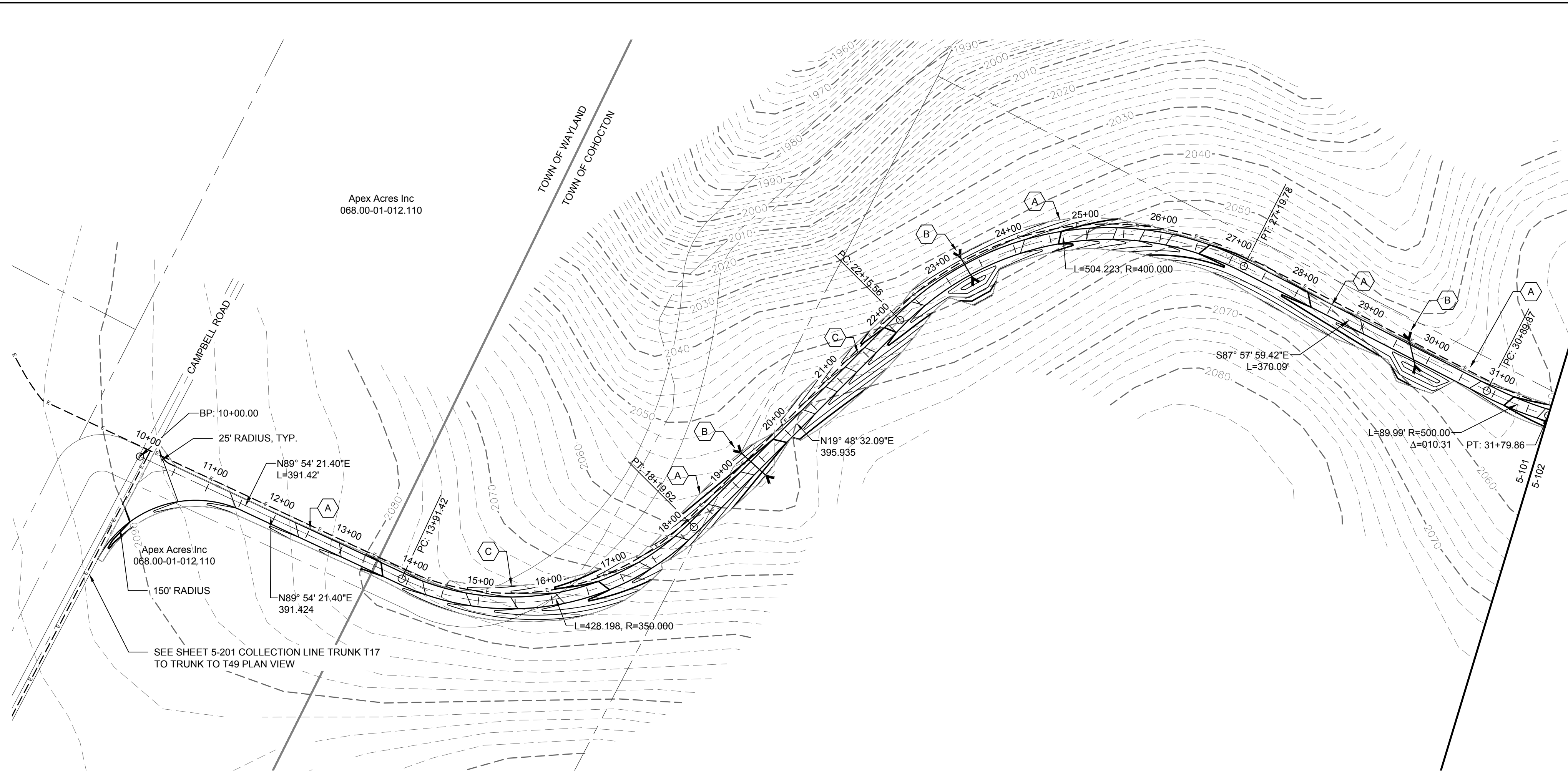
©2017 Environmental Design & Research
Landscape Architecture, Engineering
& Environmental Services, D.P.C.
The following is prepared for the use of the Client
and is not to be used for any other purpose.
This drawing is the property of Environmental Design &
Research, D.P.C. and shall remain the property of
Environmental Design & Research, D.P.C. in the event
of any termination or expiration of the contract.
No part of this drawing shall be reproduced or
transmitted in any form or by any means
without the prior written consent of the
designer of the drawing.

DRAWING REVISIONS	
NO.	DATE

PROJECT TITLE: BARON WINDS PROJECT
TOWNS OF COHOCTON, DANVILLE, FRENCHTOWN, AND WAYLAND -
PROJECT LOCATION: STEUBEN COUNTY, NEW YORK
CLIENT: EVERPOWER WIND HOLDINGS
DRAWING TITLE: AREA 5 INDEX MAP, ACCESS ROAD PLAN AND PROFILE

DATE: NOVEMBER 3, 2017
SCALE: 1" = 800'
ESI JOB#: 13039
DRAWN BY: AW, ZR, JT
FILE NAME: 13039_Working_Area 5.dwg
DRAWING NUMBER: 5-100





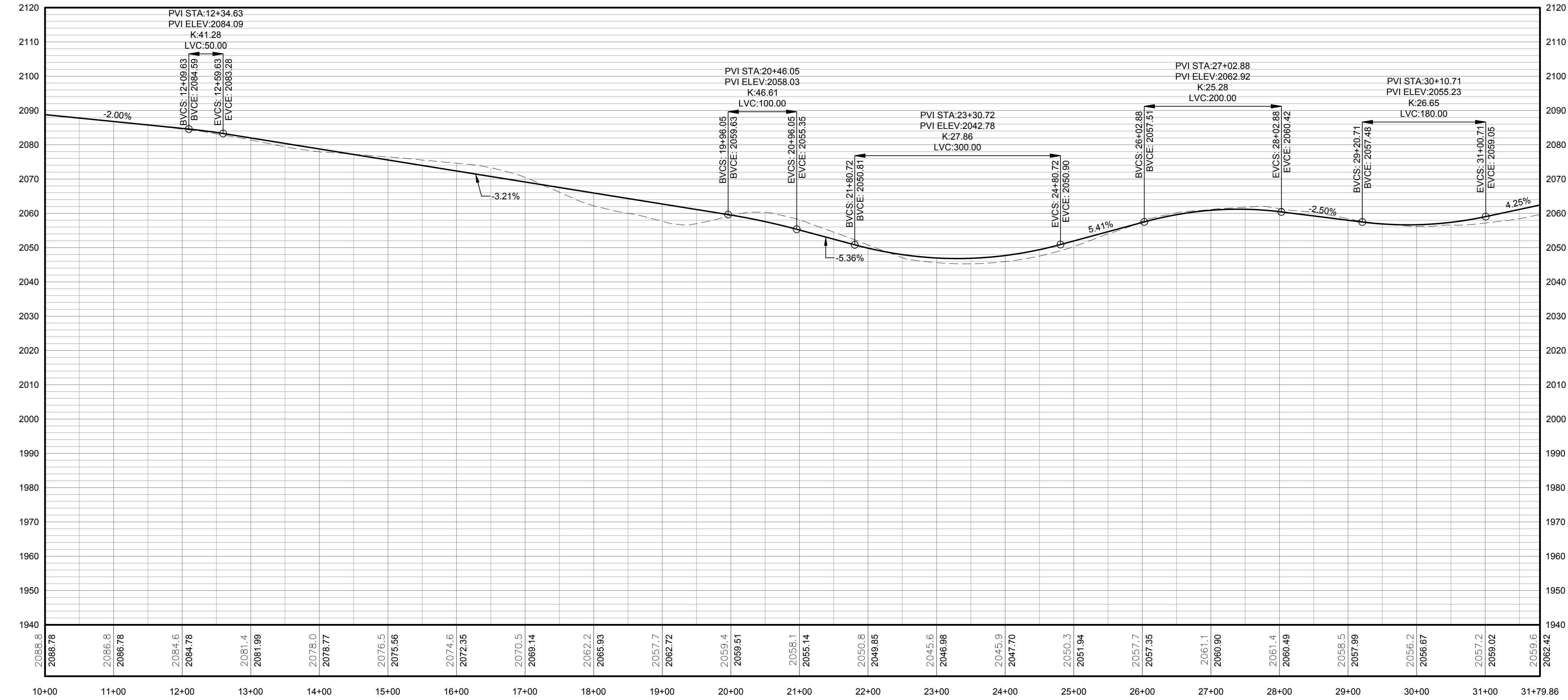
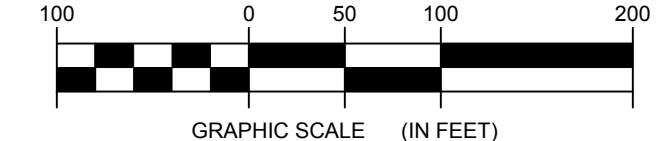
STORMWATER KEY NOTES	
ITEM	SYMBOL
VEGETATIVE FILTER STRIP	(A)
LEVEL SPREADER	(B)
DRY SWALE	(C)

LEGEND	
ITEM	SYMBOL
DRAWING SHEET MATCH LINE	—
WIND TURBINE DESIGNATION	T63
PARCEL BOUNDARY	---
UNDERGROUND COLLECTION LINE	---
OVERHEAD COLLECTION LINE	---
EXISTING CONTOUR (2' INTERVAL)	---
EXISTING CONTOUR - INDEX (2' INTERVAL)	---
CONTOUR - FINISHED (2' INTERVAL)	---
CONTOUR - FINISHED - INDEX (2' INTERVAL)	---
ACCESS ROAD CENTERLINE	---
PERMANENT ACCESS ROAD EDGE	---
STORM PIPE / CULVERT	---
DEC WETLAND ADJACENT AREA	---
WETLAND CONTINUES ARROW	---
DELINEATED WETLAND	---
DELINEATED STREAM	---
ENVIRONMENTALLY SENSITIVE AREA - RESTRICTED ACCESS	---
ENVIRONMENTALLY SENSITIVE AREA	---
WIND TURBINE CONSTRUCTION SITE (REFER TO DETAILS 6, 7 & 8 ON SHEET C-601 FOR CONSTRUCTION SITE COMPONENTS)	---



217 Montgomery Street, Suite 1000
Syracuse, New York 13202
P. 315.471.0688

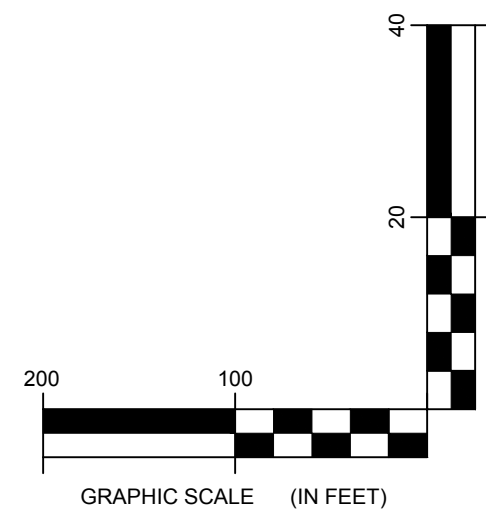
1 TRUNK T17 PLAN VIEW
5-101 Scale: 1"=100'



FOR PERMITTING ONLY
NOT FOR CONSTRUCTION

PROFILE LEGEND	
ITEM	SYMBOL
EXISTING ELEVATION (FT)	1845.3
PROPOSED ELEVATION (FT)	1845.27
EXISTING GRADE	---
PROPOSED GRADE	---

NOTE: ELEVATIONS IN USGS DATUM.



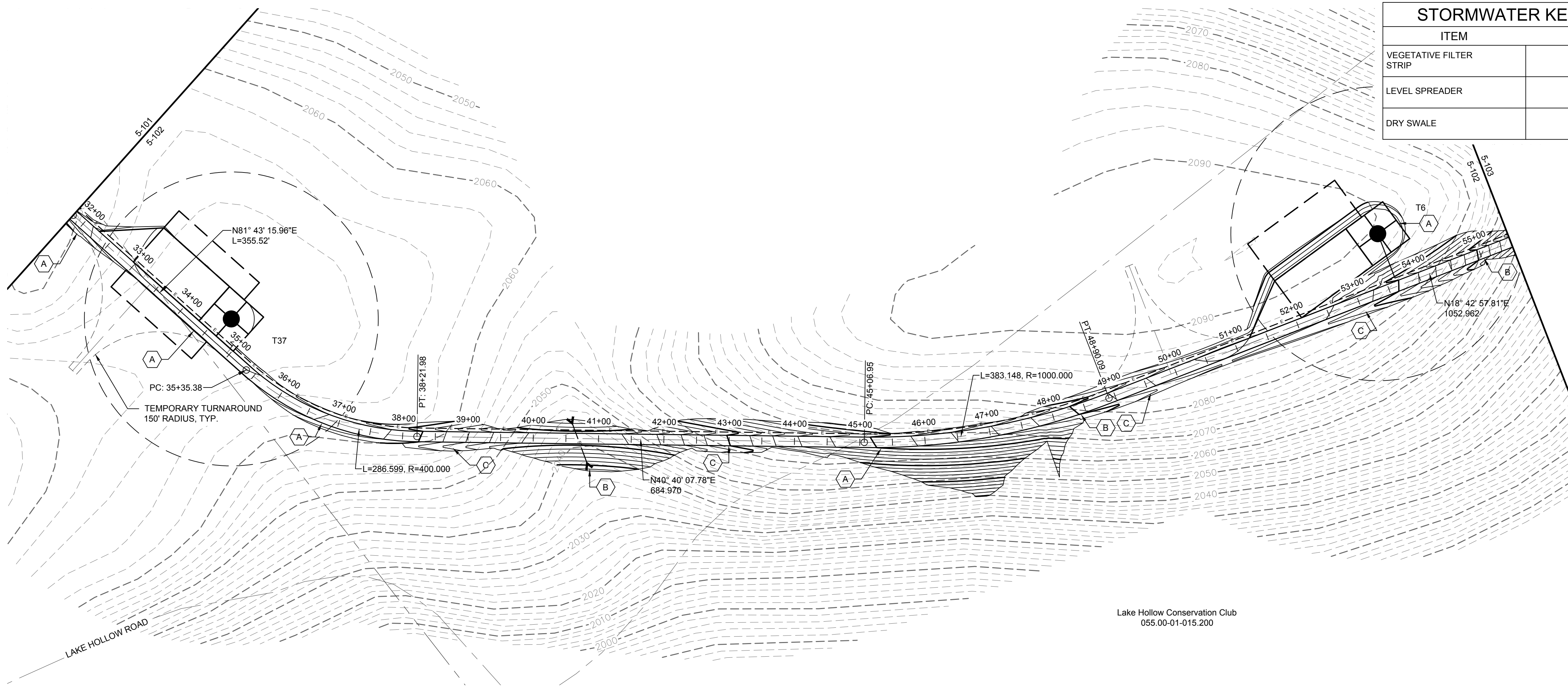
2 TRUNK T17 ACCESS ROAD PROFILE
5-101 Scale: H:1"=100' V:1"=20'

DRAWING REVISIONS	
NO.	DATE

PROJECT TITLE: **BARON WINDS PROJECT**
TOWNS OF COHOCTON, DANVILLE, FRENCHT, AND WAYLAND -
STEBEN COUNTY, NEW YORK
CLIENT: EVERPOWER WIND HOLDINGS
DRAWING TITLE: AREA 5 ACCESS ROAD PLAN AND PROFILE

DATE: **NOVEMBER 3, 2017**
SCALE: **AS NOTED**
JOB: **13039**
DRAWN BY: **AH, ZR, JT**
FILE NAME: **13039_Working_Area 5.dwg**
DRAWING NUMBER: **5-101**

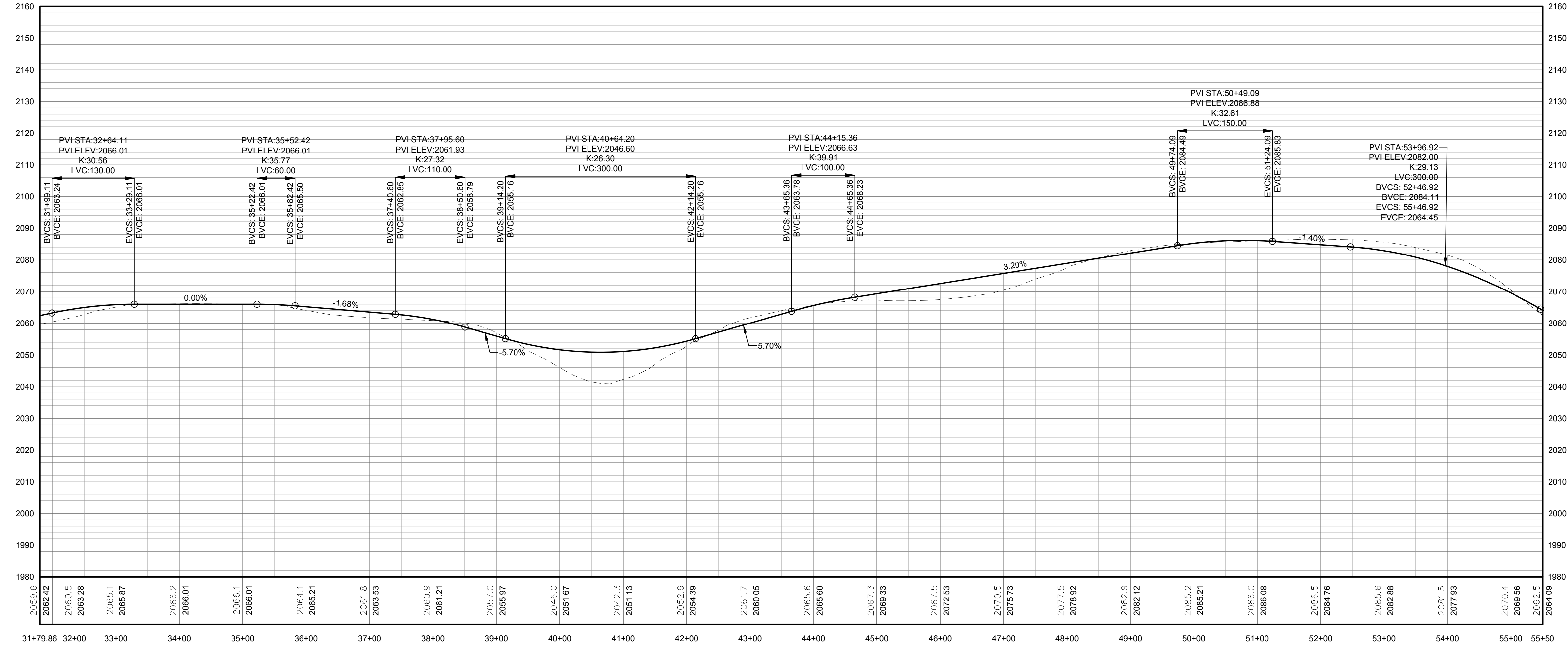
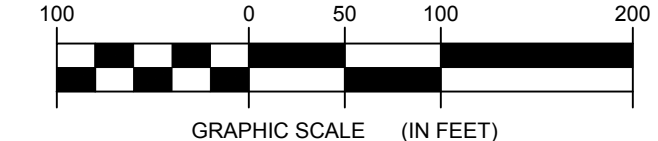
1/13/2018 10:00 AM and 10:00 AM 13039.dwg



STORMWATER KEY NOTES	
ITEM	SYMBOL
VEGETATIVE FILTER STRIP	(A)
LEVEL SPREADER	(B)
DRY SWALE	(C)

LEGEND	
ITEM	SYMBOL
DRAWING SHEET MATCH LINE	DRAWING NUMBER / DRAWING NUMBER
WIND TURBINE DESIGNATION	T63
PARCEL BOUNDARY	---
UNDERGROUND COLLECTION LINE	- - - - -
OVERHEAD COLLECTION LINE	— — — — —
EXISTING CONTOUR (2' INTERVAL)	---
EXISTING CONTOUR - INDEX (2' INTERVAL)	---
CONTOUR - FINISHED (2' INTERVAL)	---
CONTOUR - FINISHED - INDEX (2' INTERVAL)	---
ACCESS ROAD CENTERLINE	---
PERMANENT ACCESS ROAD EDGE	---
STORM PIPE / CULVERT	—>—<—
DEC WETLAND ADJACENT AREA	---
WETLAND CONTIGUOUS ARROW	→
DELINEATED WETLAND	▾ ▾ ▾
DELINEATED STREAM	▬ ▬ ▬
ENVIRONMENTALLY SENSITIVE AREA - RESTRICTED ACCESS	▨ ▨ ▨
ENVIRONMENTALLY SENSITIVE AREA	▩ ▩ ▩
WIND TURBINE CONSTRUCTION SITE (REFER TO DETAILS 6, 7 & 8 ON SHEET C-601 FOR CONSTRUCTION SITE COMPONENTS)	()

1 TRUNK T17 PLAN VIEW
Scale: 1"=100'

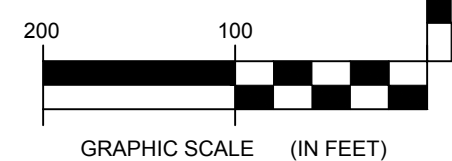


FOR PERMITTING ONLY
NOT FOR CONSTRUCTION

PROFILE LEGEND	
ITEM	SYMBOL
EXISTING ELEVATION (FT)	1845.3
PROPOSED ELEVATION (FT)	1845.27
EXISTING GRADE	---
PROPOSED GRADE	---

NOTE: ELEVATIONS IN USGS DATUM.

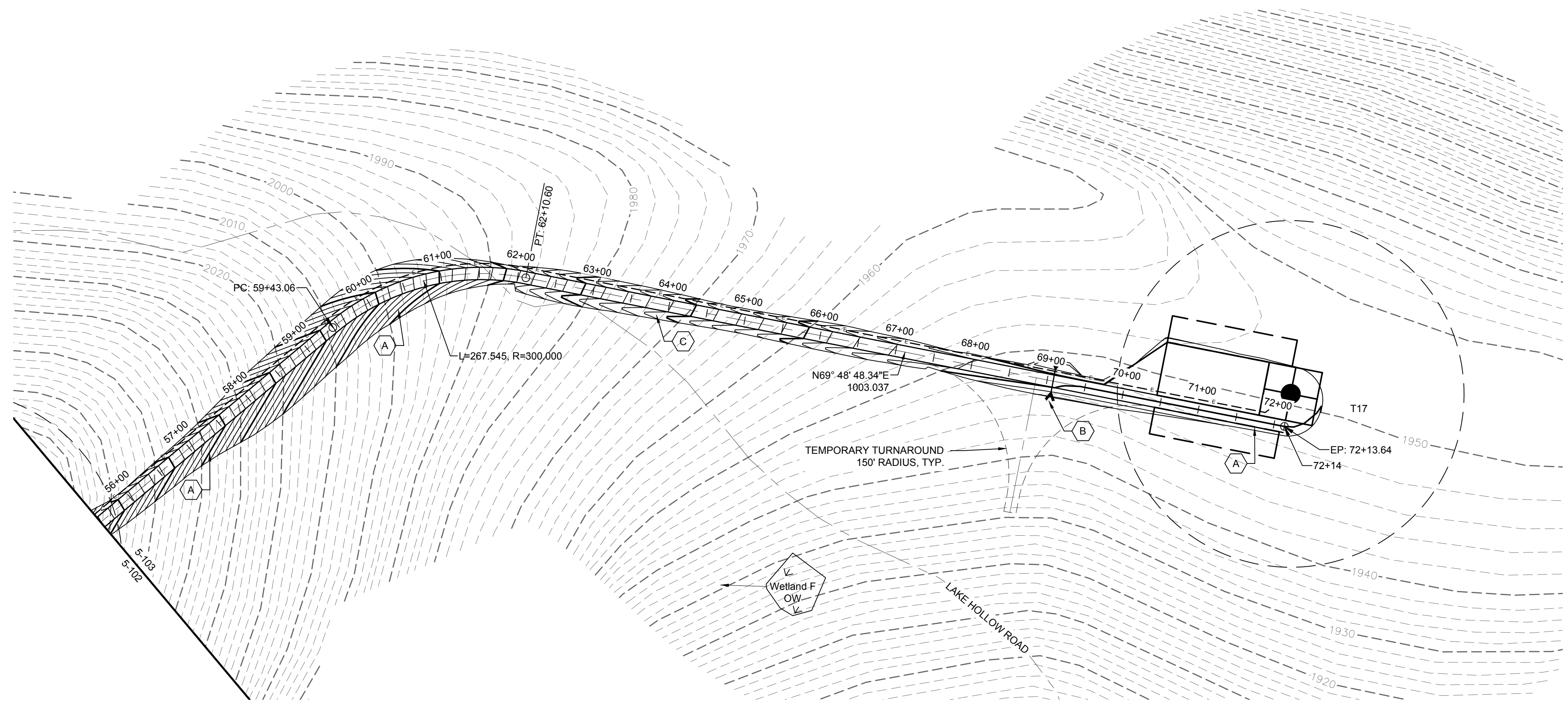
2 TRUNK T17 ACCESS ROAD PROFILE
Scale: H:1"=100' V:1"=20'



DRAWING REVISIONS	
NO.	DATE

PROJECT TITLE: **BARON WINDS PROJECT**
 TOWNS OF COHOCTON, DANVILLE, FRENCHTOWN, AND WAYLAND -
 PROJECT LOCATION: STEUBEN COUNTY, NEW YORK
 CLIENT: EVERPOWER WIND HOLDINGS
 DRAWING TITLE: AREA 5 ACCESS ROAD PLAN AND PROFILE

DATE: NOVEMBER 3, 2017
SCALE: AS NOTED
ISSUE NO: 13039
DRAWN BY: AH, ZR, JT
FILE NAME: 13039_Working_Area 5.dwg
DRAWING NUMBER: 5-102

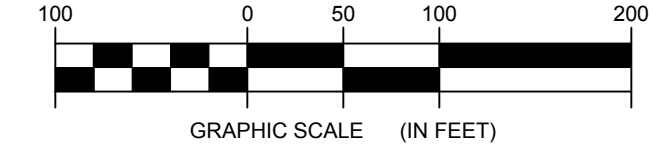


STORMWATER KEY NOTES	
ITEM	SYMBOL
VEGETATIVE FILTER STRIP	(A)
LEVEL SPREADER	(B)
DRY SWALE	(C)

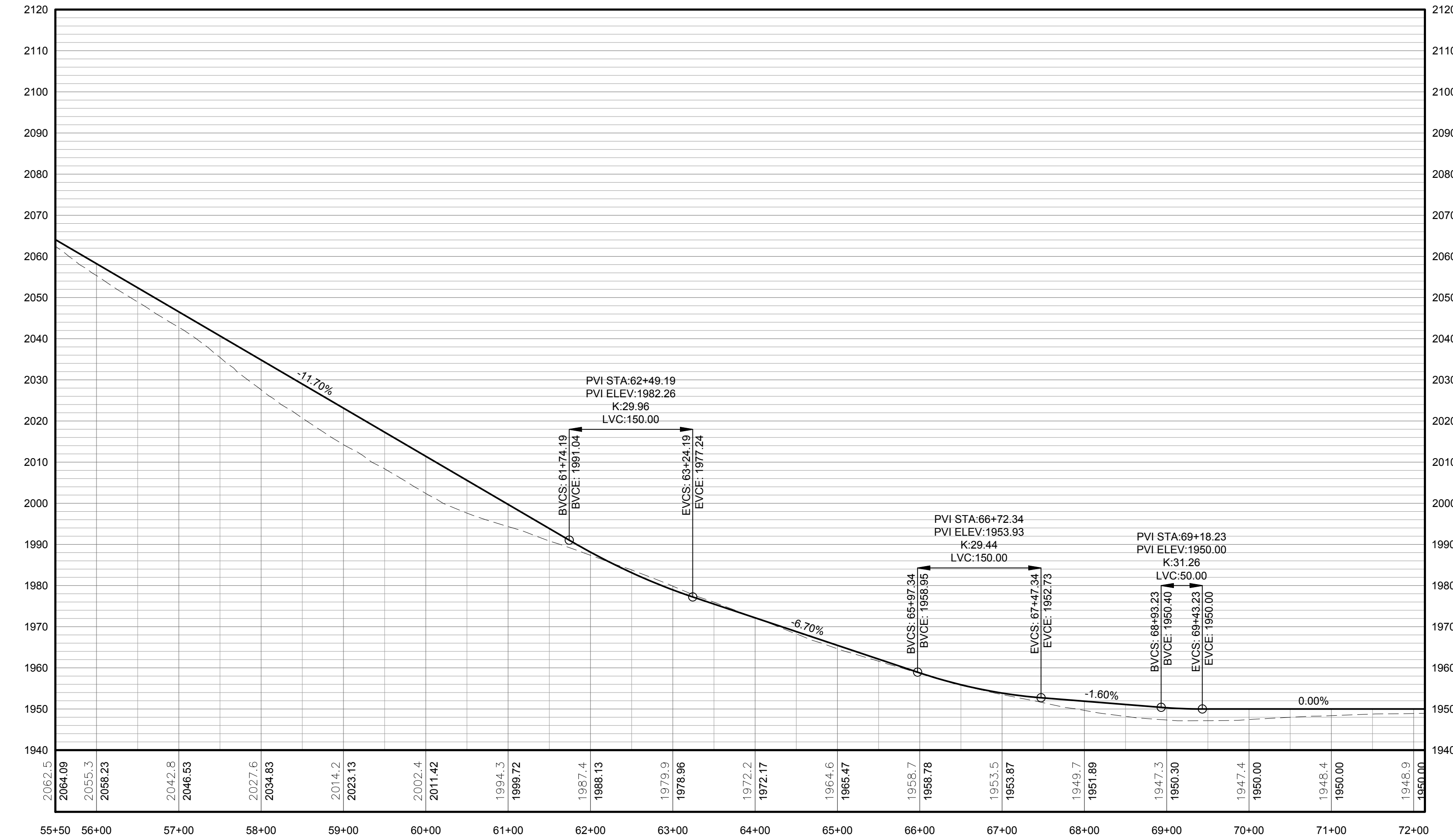
LEGEND	
ITEM	SYMBOL
DRAWING SHEET MATCH LINE	— DRAWING NUMBER —
WIND TURBINE DESIGNATION	T63
PARCEL BOUNDARY	---
UNDERGROUND COLLECTION LINE	---
OVERHEAD COLLECTION LINE	---
EXISTING CONTOUR (2' INTERVAL)	---
EXISTING CONTOUR - INDEX (2' INTERVAL)	---
CONTOUR - FINISHED (2' INTERVAL)	---
CONTOUR - FINISHED - INDEX (2' INTERVAL)	---
ACCESS ROAD CENTERLINE	---
PERMANENT ACCESS ROAD EDGE	---
STORM PIPE / CULVERT	---
DEC WETLAND ADJACENT AREA	---
WETLAND CONTINUES ARROW	---
DELINEATED WETLAND	---
DELINEATED STREAM	---
ENVIRONMENTALLY SENSITIVE AREA - RESTRICTED ACCESS	---
ENVIRONMENTALLY SENSITIVE AREA	---
WIND TURBINE CONSTRUCTION SITE (REFER TO DETAILS 6, 7 & 8 ON SHEET C-601 FOR CONSTRUCTION SITE COMPONENTS)	---



1 TRUNK T17 PLAN VIEW
5-103 Scale: 1"=100'

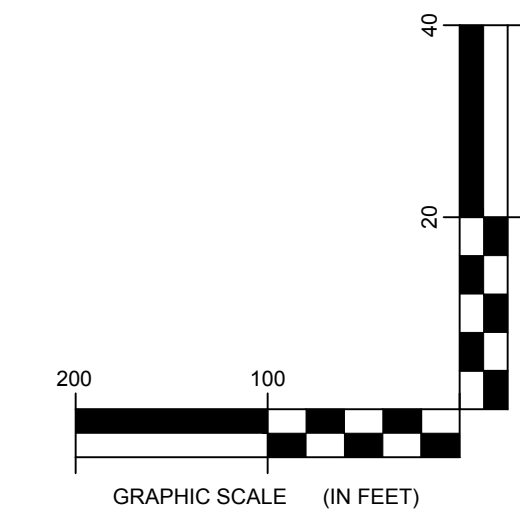


FOR PERMITTING ONLY
NOT FOR CONSTRUCTION




PROFILE LEGEND	
ITEM	SYMBOL
EXISTING ELEVATION (FT)	1845.3
PROPOSED ELEVATION (FT)	1845.27
EXISTING GRADE	---
PROPOSED GRADE	---

NOTE: ELEVATIONS IN USGS DATUM.



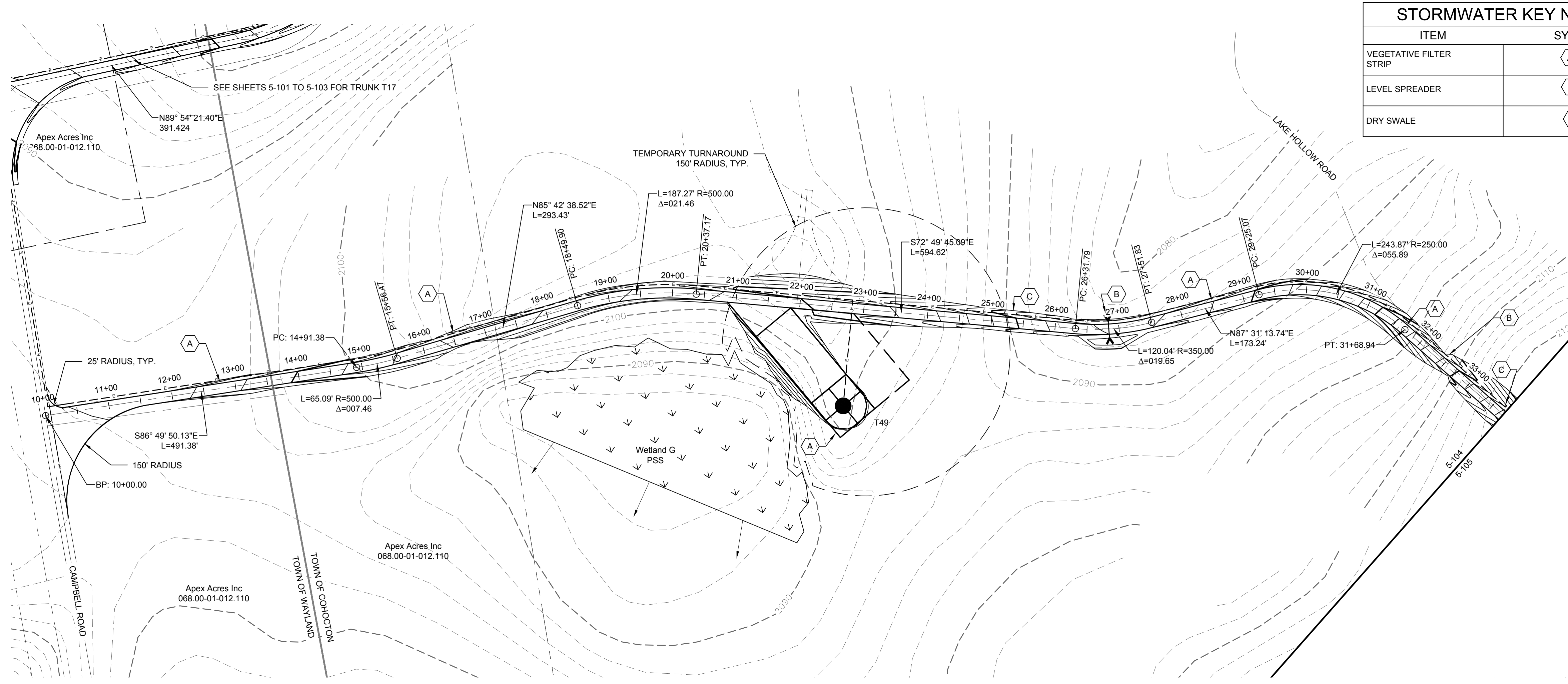
2 TRUNK T17 ACCESS ROAD PROFILE
5-103 Scale: H:1"=100' V:1"=20'



DRAWING REVISIONS	
NO.	DATE

PROJECT TITLE: BARON WINDS PROJECT
PROJECT LOCATION: TOWNS OF COHOCTON, DANVILLE, FRENCHTOWN, AND WAYLAND - STEUBEN COUNTY, NEW YORK
CLIENT: EVERPOWER WIND HOLDINGS
DRAWING TITLE: AREA 5 ACCESS ROAD PLAN AND PROFILE

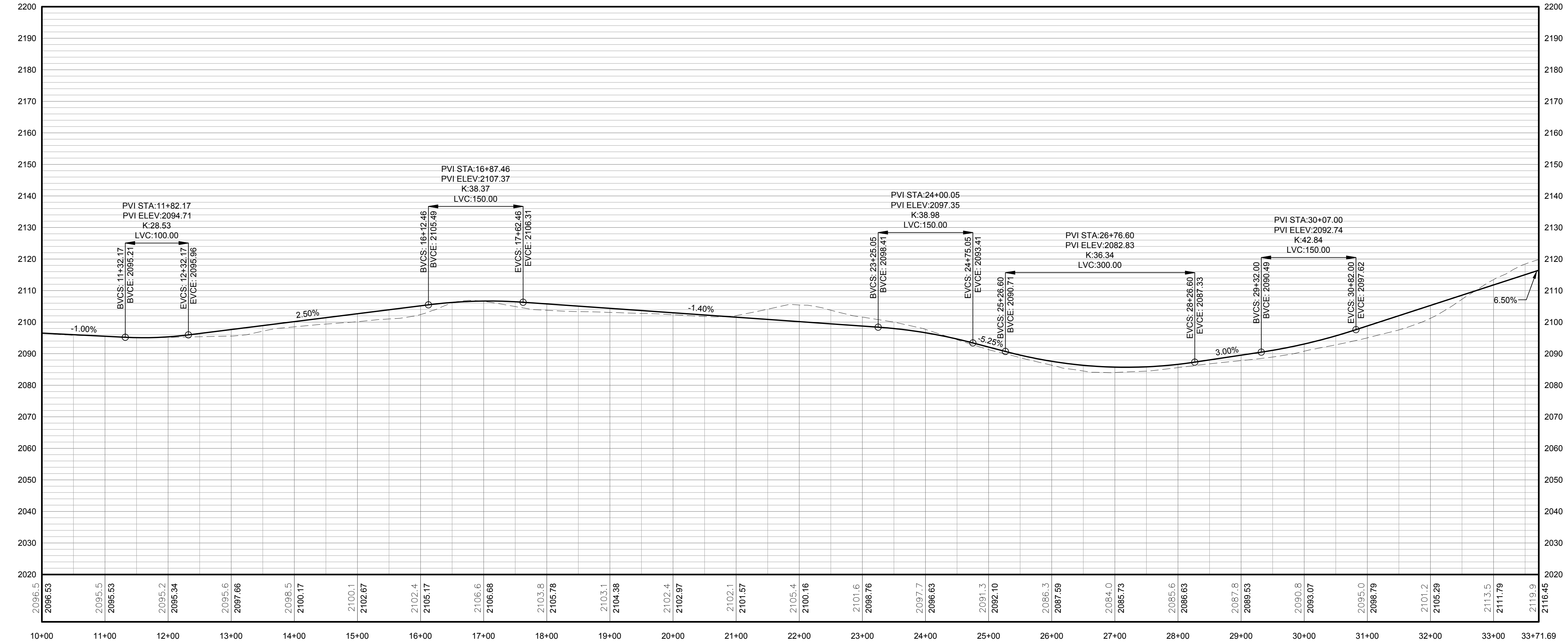
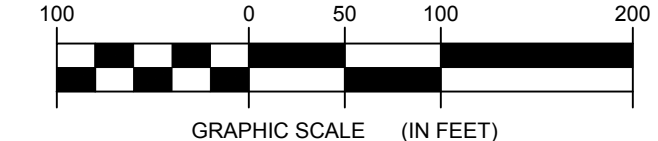
DATE: NOVEMBER 3, 2017
SCALE: AS NOTED
JOB#: 13039
DRAWN BY: AW, ZR, JT
FILE NAME: 13039_Working_Area 5.dwg
DRAWING NUMBER: 5-103



STORMWATER KEY NOTES	
ITEM	SYMBOL
VEGETATIVE FILTER STRIP	(A)
LEVEL SPREADER	(B)
DRY SWALE	(C)

LEGEND	
ITEM	SYMBOL
DRAWING SHEET MATCH LINE	---
WIND TURBINE DESIGNATION	T63
PARCEL BOUNDARY	---
UNDERGROUND COLLECTION LINE	---
OVERHEAD COLLECTION LINE	---
EXISTING CONTOUR (2' INTERVAL)	---
EXISTING CONTOUR - INDEX (2' INTERVAL)	---
CONTOUR - FINISHED (2' INTERVAL)	---
CONTOUR - FINISHED - INDEX (2' INTERVAL)	---
ACCESS ROAD CENTERLINE	---
PERMANENT ACCESS ROAD EDGE	---
STORM PIPE / CULVERT	---
DEC WETLAND ADJACENT AREA	---
WETLAND CONTIGUOUS ARROW	---
DELINEATED WETLAND	---
DELINEATED STREAM	---
ENVIRONMENTALLY SENSITIVE AREA - RESTRICTED ACCESS	---
ENVIRONMENTALLY SENSITIVE AREA	---
WIND TURBINE CONSTRUCTION SITE (REFER TO DETAILS 6, 7 & 8 ON SHEET C-601 FOR CONSTRUCTION SITE COMPONENTS)	---

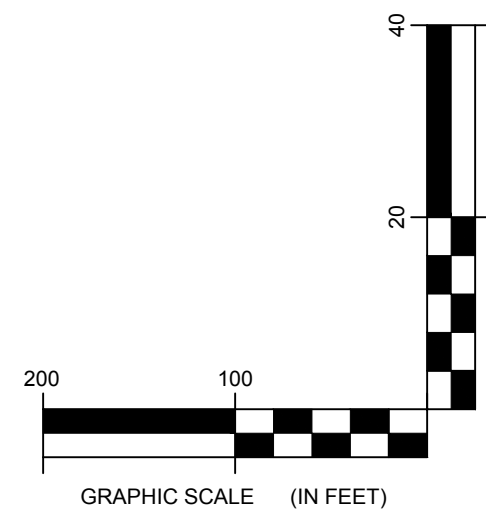
1 TRUNK T49 PLAN VIEW
5-104 Scale: 1"=100'



**FOR PERMITTING ONLY
NOT FOR CONSTRUCTION**

PROFILE LEGEND	
ITEM	SYMBOL
EXISTING ELEVATION (FT)	1845.3
PROPOSED ELEVATION (FT)	1845.27
EXISTING GRADE	---
PROPOSED GRADE	---

NOTE: ELEVATIONS IN USGS DATUM.



2 TRUNK T49 ACCESS ROAD PROFILE
5-104 Scale: H:1"=100' V:1"=20'



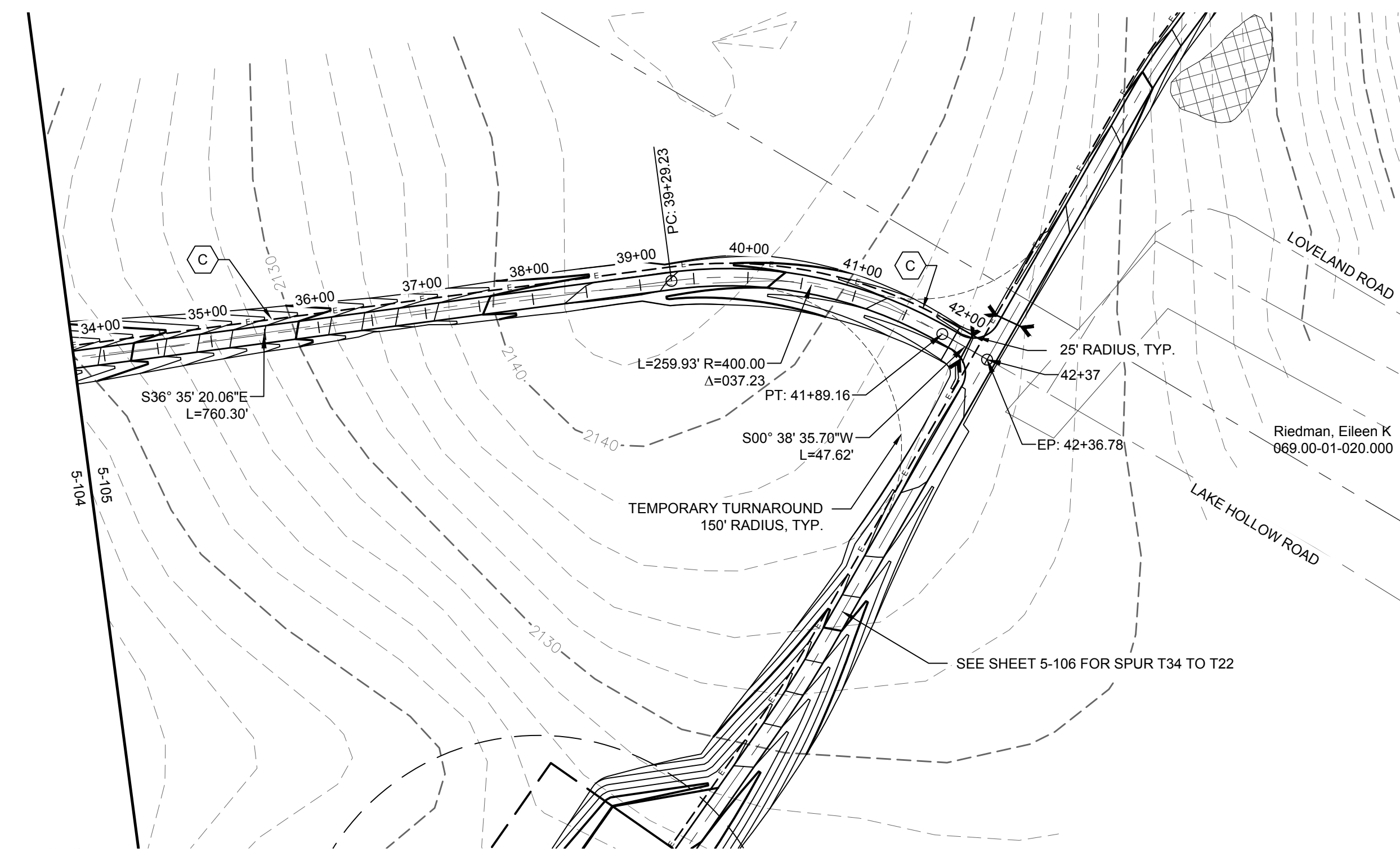
DRAWING REVISIONS	
NO.	DATE

PROJECT TITLE: **BARON WINDS PROJECT**
TOWNS OF COHOCTON, DANVILLE, FRENCHTOWN, AND WAYLAND - STEUBEN COUNTY, NEW YORK
CLIENT: EVERPOWER WIND HOLDINGS
DRAWING TITLE: **AREA 5 ACCESS ROAD PLAN AND PROFILE**

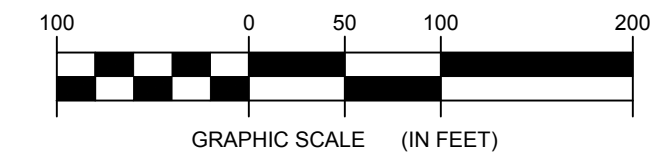
DATE: NOVEMBER 3, 2017
SCALE: AS NOTED
ISSUE NO: 13039
DRAWN BY: AW_ZR_JT
FILE NAME: 13039_Working_Area 5.dwg
DRAWING NUMBER: 5-104

STORMWATER KEY NOTES	
ITEM	SYMBOL
VEGETATIVE FILTER STRIP	
LEVEL SPREADER	
DRY SWALE	

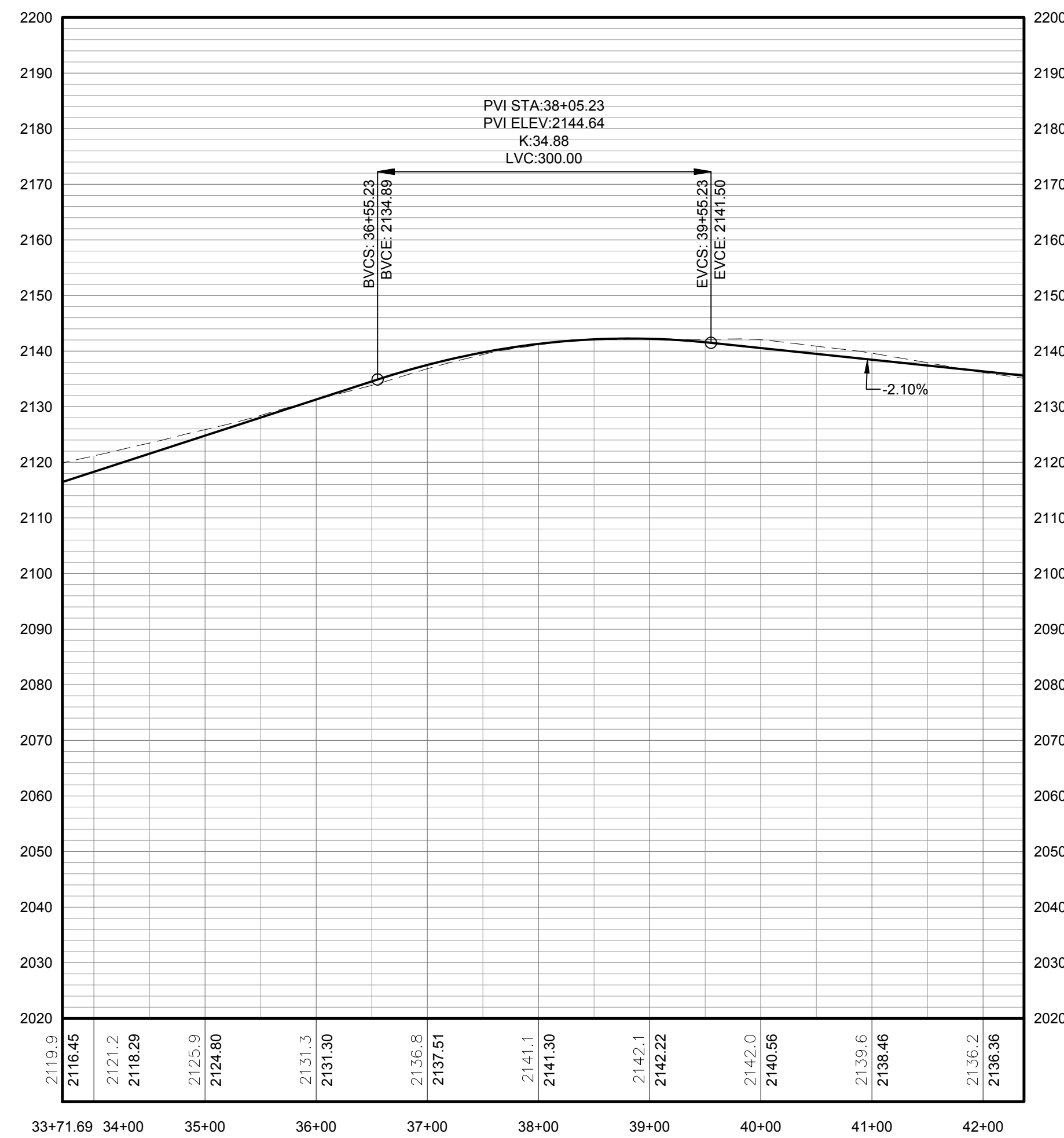
LEGEND	
ITEM	SYMBOL
DRAWING SHEET MATCH LINE	
WIND TURBINE DESIGNATION	T63
PARCEL BOUNDARY	
UNDERGROUND COLLECTION LINE	
OVERHEAD COLLECTION LINE	
EXISTING CONTOUR (2' INTERVAL)	
EXISTING CONTOUR - INDEX (2' INTERVAL)	
CONTOUR - FINISHED (2' INTERVAL)	
CONTOUR - FINISHED - INDEX (2' INTERVAL)	
ACCESS ROAD CENTERLINE	
PERMANENT ACCESS ROAD EDGE	
STORM PIPE / CULVERT	
DEC WETLAND ADJACENT AREA	
WETLAND CONTINUES ARROW	
DELINEATED WETLAND	
DELINEATED STREAM	
ENVIRONMENTALLY SENSITIVE AREA - RESTRICTED ACCESS	
ENVIRONMENTALLY SENSITIVE AREA	
WIND TURBINE CONSTRUCTION SITE (REFER TO DETAILS 6, 7 & 8 ON SHEET C-601 FOR CONSTRUCTION SITE COMPONENTS)	



1 TRUNK T49 PLAN VIEW
5-105 Scale: 1"=100'

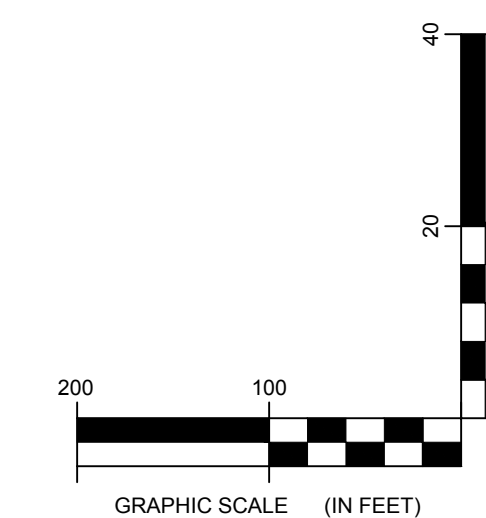


**FOR PERMITTING ONLY
NOT FOR CONSTRUCTION**



PROFILE LEGEND	
ITEM	SYMBOL
EXISTING ELEVATION (FT)	1845.3
PROPOSED ELEVATION (FT)	1845.27
EXISTING GRADE	
PROPOSED GRADE	

NOTE: ELEVATIONS IN USGS DATUM.



2 TRUNK T49 ACCESS ROAD PROFILE
5-105 Scale: H:1"=100' V:1"=20'



Environmental Design & Research,
Landscape Architecture, Engineering
& Environmental Services, D.P.C.

217 Montgomery Street, Suite 1000
Syracuse, New York 13202
P. 315.471.0688



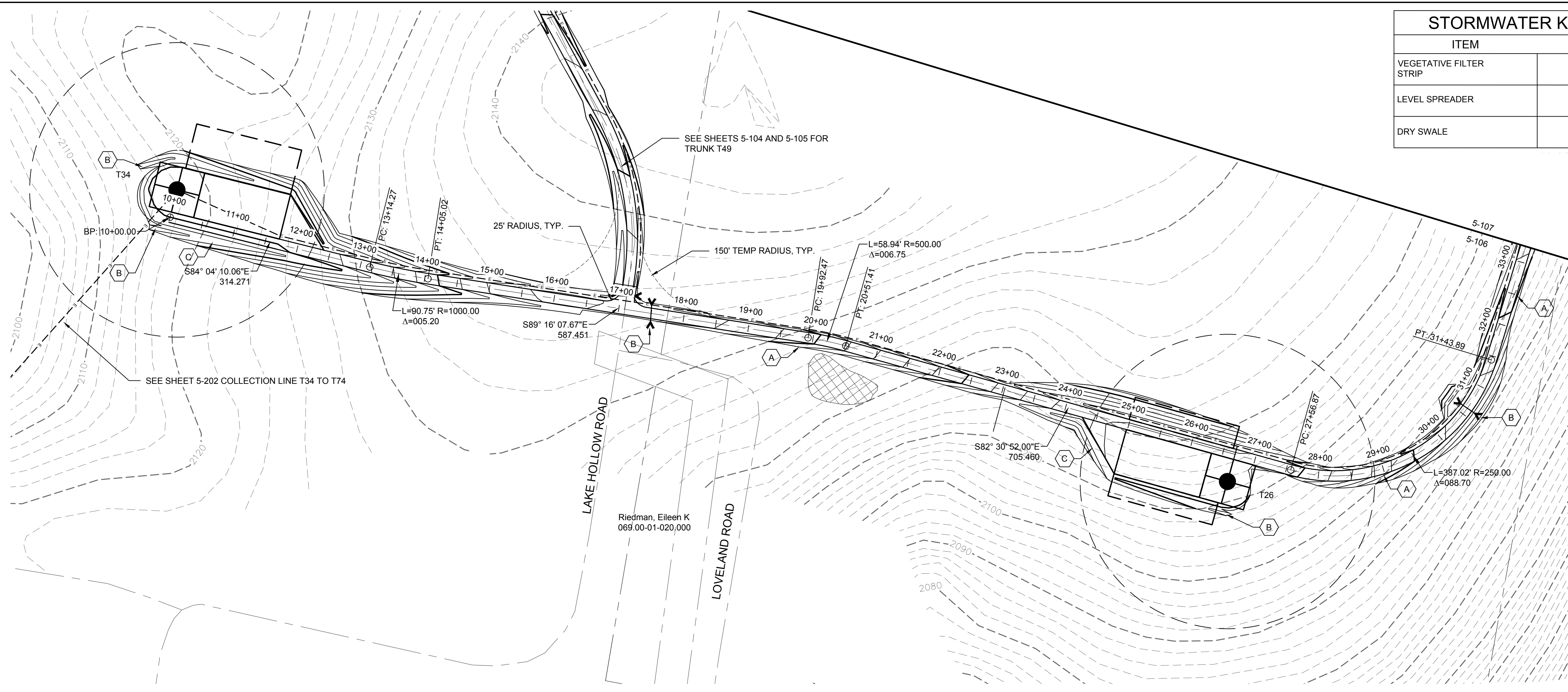
everpower

©2017 Environmental Design & Research, Landscape Architecture, Engineering & Environmental Services, D.P.C. The following is prepared for the use of the client and is not to be used for any other purpose. It is the property of Environmental Design & Research, Landscape Architecture, Engineering & Environmental Services, D.P.C. and shall remain the property of Environmental Design & Research, Landscape Architecture, Engineering & Environmental Services, D.P.C. No part of this drawing may be reproduced or transmitted in any form or by any means, electronic, mechanical, photocopying, recording, or by any information storage and retrieval system, without the prior written permission of Environmental Design & Research, Landscape Architecture, Engineering & Environmental Services, D.P.C.

DRAWING REVISIONS	
NO.	REVISION

PROJECT TITLE: **BARON WINDS PROJECT**
TOWNS OF COHOCTON, DANVILLE, FRENCHTOWN, AND WAYLAND -
PROJECT LOCATION: STEUBEN COUNTY, NEW YORK
CLIENT: EVERPOWER WIND HOLDINGS
DRAWING TITLE: AREA 5 ACCESS ROAD PLAN AND PROFILE

DATE:	NOVEMBER 3, 2017
SCALE:	AS NOTED
ISSUE NO.:	13039
DRAWN BY:	AW_ZR_JT
FILE NAME:	13039_Working_Area 5.dwg
DRAWING NUMBER:	5-105

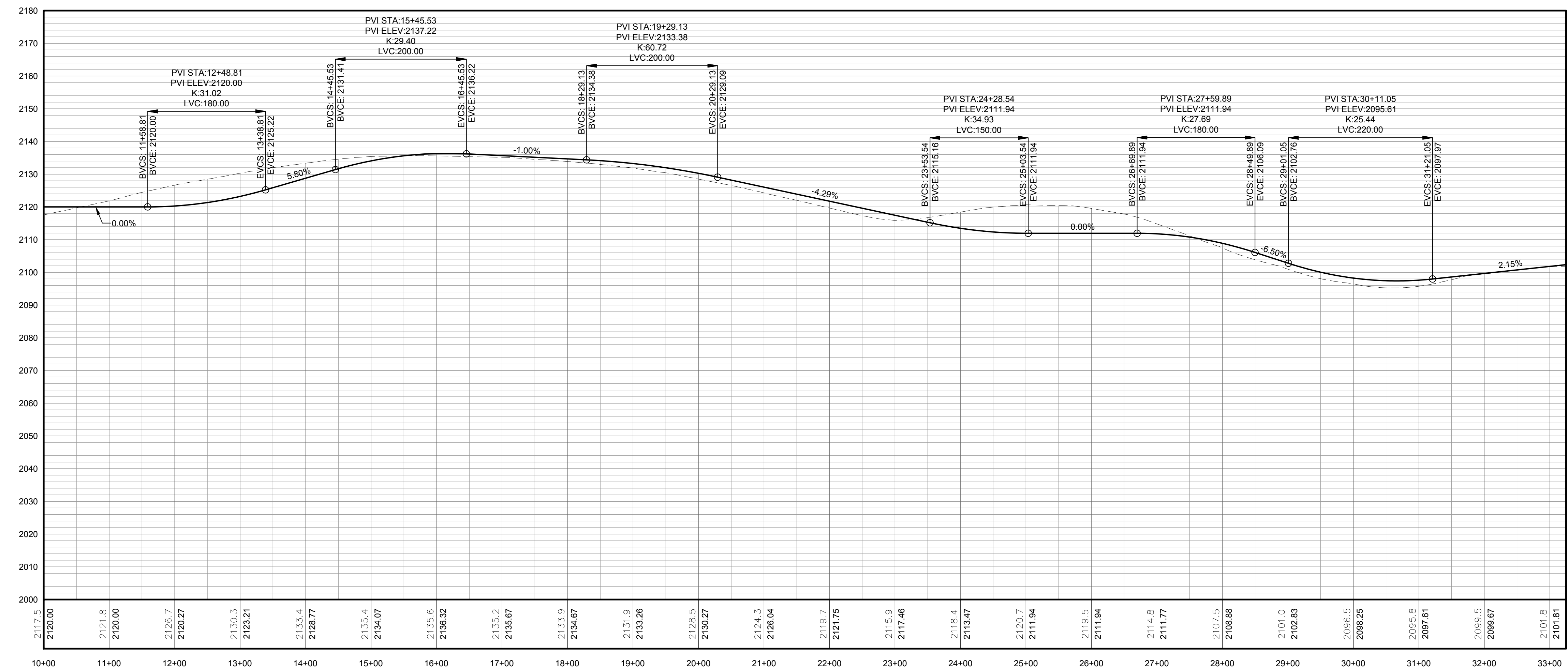
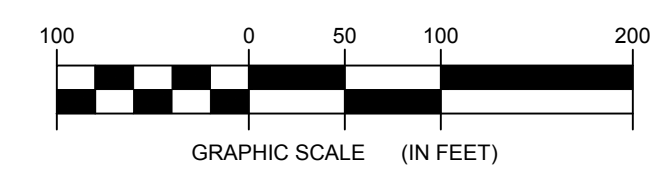


STORMWATER KEY NOTES	
ITEM	SYMBOL
VEGETATIVE FILTER STRIP	(A)
LEVEL SPREADER	(B)
DRY SWALE	(C)

LEGEND	
ITEM	SYMBOL
DRAWING SHEET MATCH LINE	— DRAWING NUMBER — DRAWING NUMBER
WIND TURBINE DESIGNATION	T63
PARCEL BOUNDARY	---
UNDERGROUND COLLECTION LINE	---
OVERHEAD COLLECTION LINE	---
EXISTING CONTOUR (2' INTERVAL)	---
EXISTING CONTOUR - INDEX (2' INTERVAL)	---
CONTOUR - FINISHED (2' INTERVAL)	---
CONTOUR - FINISHED - INDEX (2' INTERVAL)	---
ACCESS ROAD CENTERLINE	---
PERMANENT ACCESS ROAD EDGE	---
STORM PIPE / CULVERT	---
DEC WETLAND ADJACENT AREA	---
WETLAND CONTINUES ARROW	---
DELINEATED WETLAND	---
DELINEATED STREAM	---
ENVIRONMENTALLY SENSITIVE AREA - RESTRICTED ACCESS	---
ENVIRONMENTALLY SENSITIVE AREA	---
WIND TURBINE CONSTRUCTION SITE (REFER TO DETAILS 6, 7 & 8 ON SHEET C-601 FOR CONSTRUCTION SITE COMPONENTS)	---

edr
Environmental Design & Research,
 Landscape Architecture, Engineering & Environmental Services, D.P.C.
 217 Montgomery Street, Suite 1000
 Syracuse, New York 13202
 P. 315.471.0688

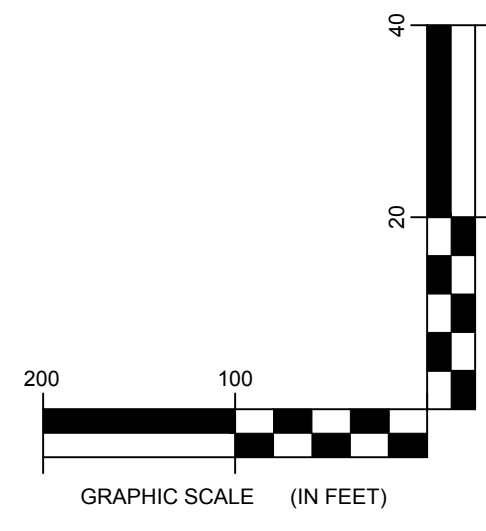
1 SPUR T34 TO T22 PLAN VIEW
 5-106 Scale: 1"=100'



**FOR PERMITTING ONLY
 NOT FOR CONSTRUCTION**

PROFILE LEGEND	
ITEM	SYMBOL
EXISTING ELEVATION (FT)	1845.3
PROPOSED ELEVATION (FT)	1845.27
EXISTING GRADE	---
PROPOSED GRADE	---

NOTE: ELEVATIONS IN USGS DATUM.

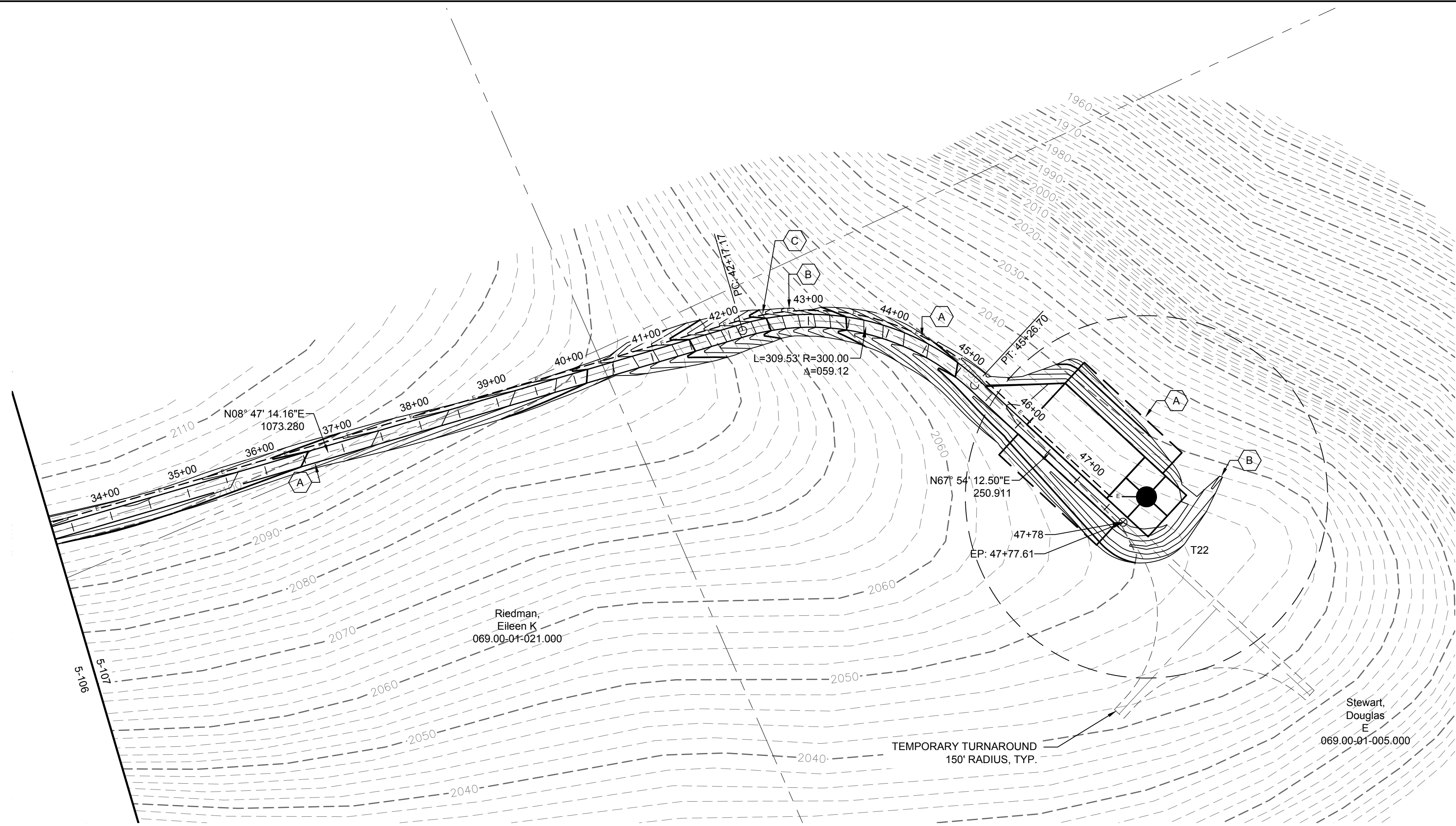


2 SPUR T34 TO T22 ACCESS ROAD PROFILE
 5-106 Scale: H:1"=100' V:1"=20'

BARON WINDS PROJECT
 TOWNS OF COHOCTON, DANVILLE, FRENCHT, AND WAYLAND -
 STEUBEN COUNTY, NEW YORK
 CLIENT: EVERPOWER WIND HOLDINGS
 DRAWING TITLE: AREA 5 ACCESS ROAD PLAN AND PROFILE


NO.	DATE	REVISION

DATE: NOVEMBER 3, 2017
 SCALE: AS NOTED
 JOB: 13039
 DRAWN BY: AW_ZR_JT
 FILE NAME: 13039_Working_Area 5.dwg
 DRAWING NUMBER: **5-106**

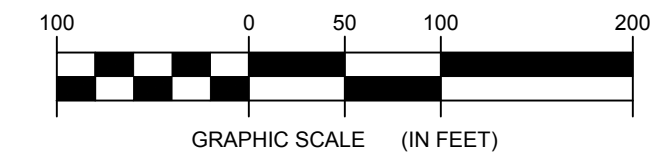


STORMWATER KEY NOTES	
ITEM	SYMBOL
VEGETATIVE FILTER STRIP	(A)
LEVEL SPREADER	(B)
DRY SWALE	(C)

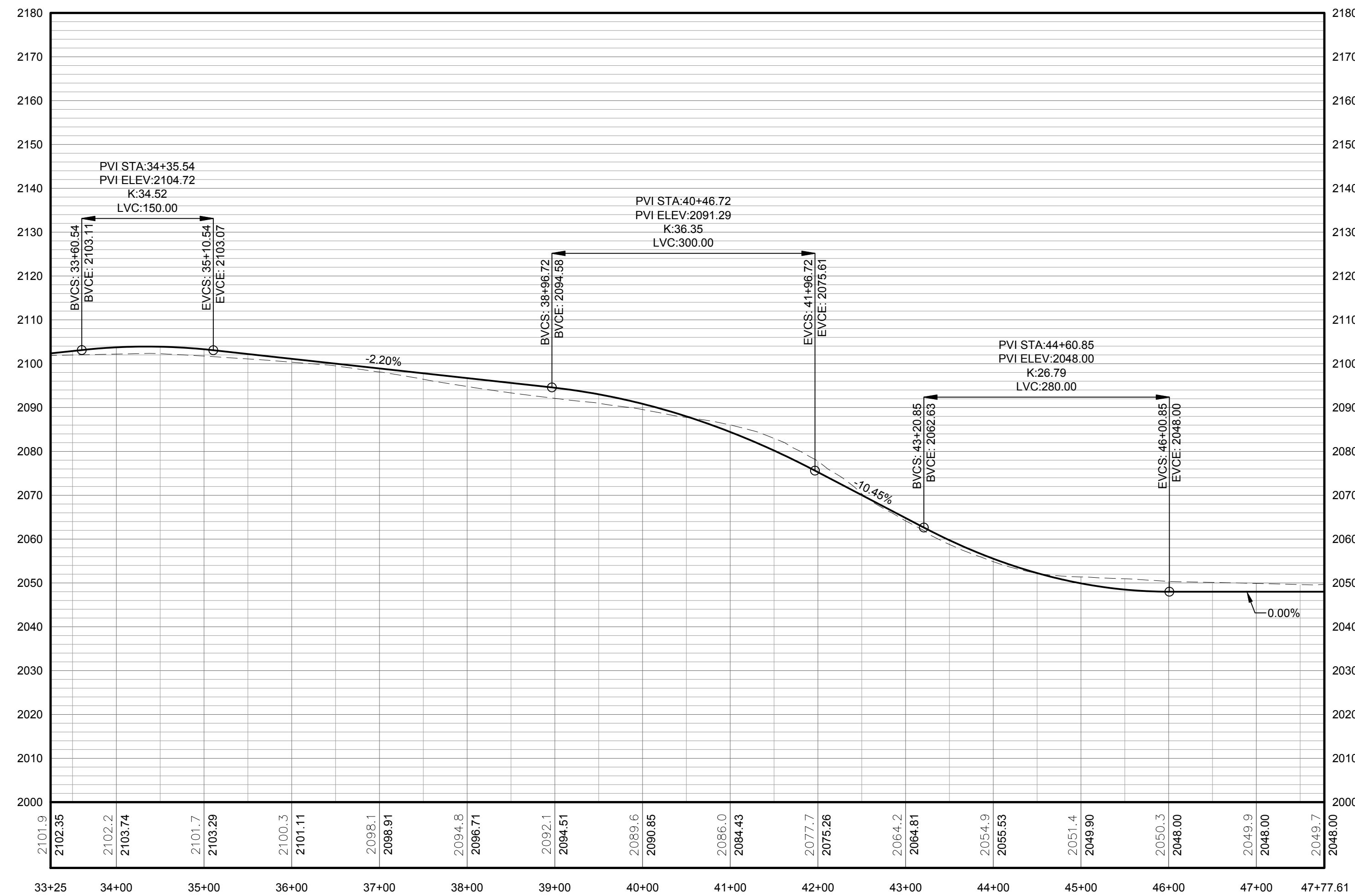
LEGEND	
ITEM	SYMBOL
DRAWING SHEET MATCH LINE	DRAWING NUMBER / DRAWING NUMBER
WIND TURBINE DESIGNATION	T63
PARCEL BOUNDARY	---
UNDERGROUND COLLECTION LINE	---
OVERHEAD COLLECTION LINE	---
EXISTING CONTOUR (2' INTERVAL)	---
EXISTING CONTOUR - INDEX (2' INTERVAL)	---
CONTOUR - FINISHED (2' INTERVAL)	---
CONTOUR - FINISHED - INDEX (2' INTERVAL)	---
ACCESS ROAD CENTERLINE	---
PERMANENT ACCESS ROAD EDGE	---
STORM PIPE / CULVERT	---
DEC WETLAND ADJACENT AREA	---
WETLAND CONTIGUOUS ARROW	---
DELINEATED WETLAND	---
DELINEATED STREAM	---
ENVIRONMENTALLY SENSITIVE AREA - RESTRICTED ACCESS	---
ENVIRONMENTALLY SENSITIVE AREA	---
WIND TURBINE CONSTRUCTION SITE (REFER TO DETAILS 6, 7 & 8 ON SHEET C-601 FOR CONSTRUCTION SITE COMPONENTS)	---



1 SPUR T34 TO T22 PLAN VIEW
5-107 Scale: 1"=100'

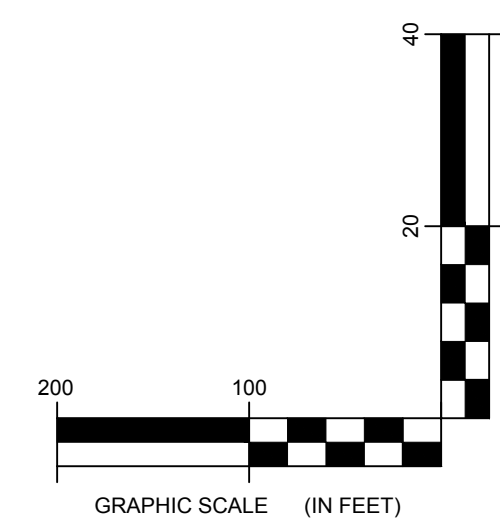


FOR PERMITTING ONLY
NOT FOR CONSTRUCTION



PROFILE LEGEND	
ITEM	SYMBOL
EXISTING ELEVATION (FT)	1845.3
PROPOSED ELEVATION (FT)	1845.27
EXISTING GRADE	---
PROPOSED GRADE	---

NOTE: ELEVATIONS IN USGS DATUM.

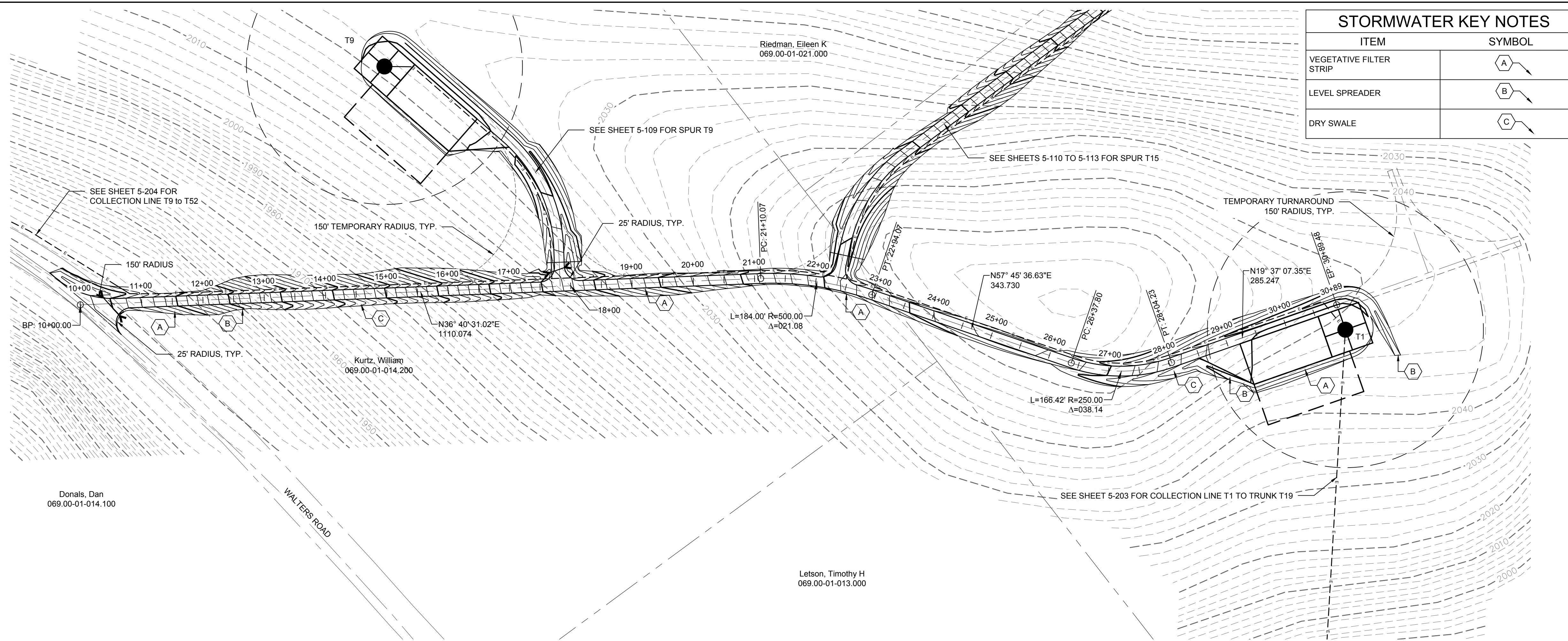


2 SPUR T34 TO T22 ACCESS ROAD PROFILE
5-107 Scale: H:1"=100' V:1"=20'

DRAWING REVISIONS	
NO.	REVISION

PROJECT TITLE: BARON WINDS PROJECT
TOWNS OF CHOCTON, DANVILLE, FRENCH, AND WAYLAND - STEUBEN COUNTY, NEW YORK
CLIENT: EVERPOWER WIND HOLDINGS
DRAWING TITLE: AREA 5 ACCESS ROAD PLAN AND PROFILE

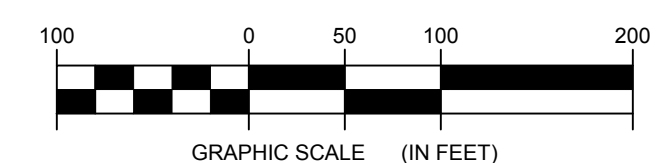
DATE: NOVEMBER 3, 2017
SCALE: AS NOTED
ISS: 13039
DRAWN BY: AH, ZR, JT
FILE NAME: 13039_Working_Area 5.dwg
DRAWING NUMBER: 5-107



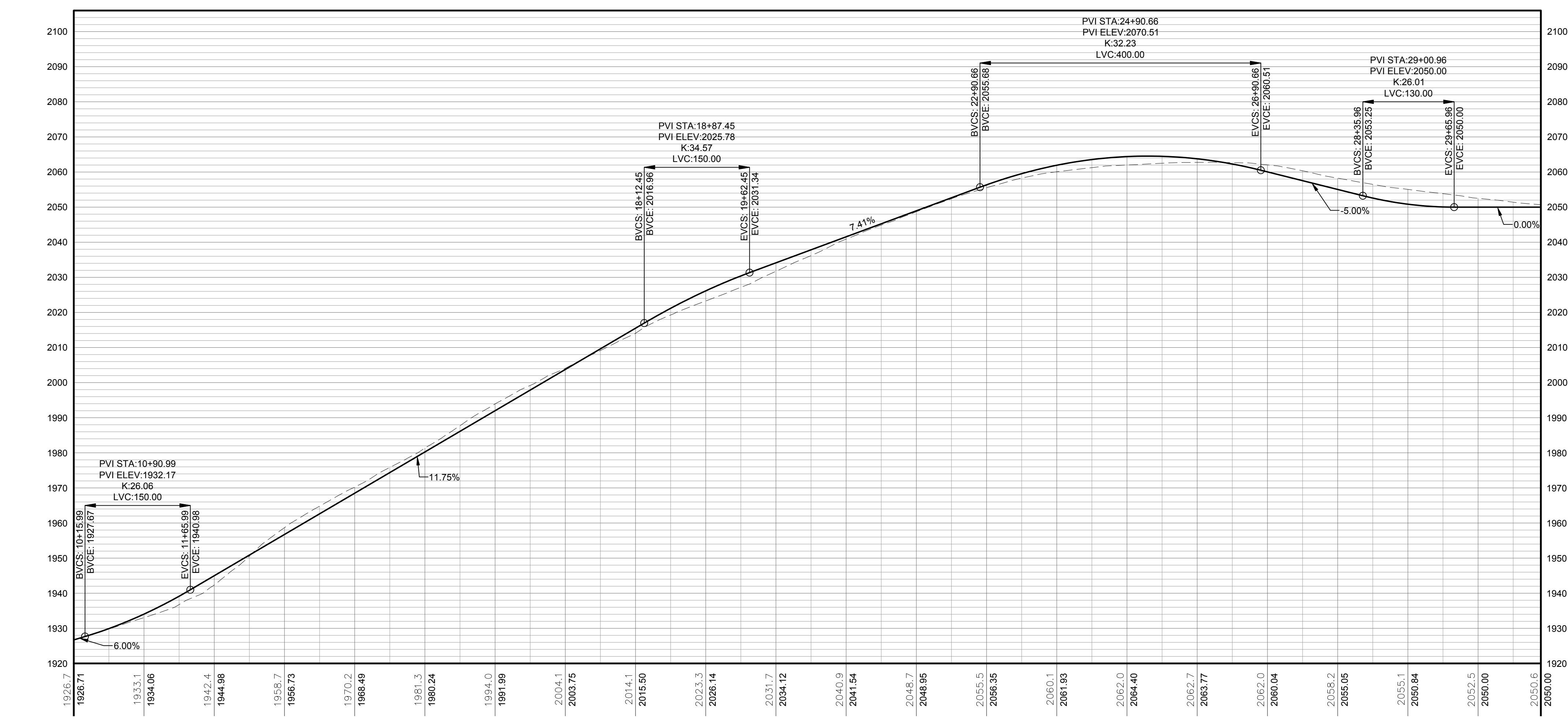
STORMWATER KEY NOTES	
ITEM	SYMBOL
VEGETATIVE FILTER STRIP	(A)
LEVEL SPREADER	(B)
DRY SWALE	(C)

LEGEND	
ITEM	SYMBOL
DRAWING SHEET MATCH LINE	— DRAWING NUMBER —
WIND TURBINE DESIGNATION	T63
PARCEL BOUNDARY	---
UNDERGROUND COLLECTION LINE	---
OVERHEAD COLLECTION LINE	---
EXISTING CONTOUR (2' INTERVAL)	---
EXISTING CONTOUR - INDEX (2' INTERVAL)	---
CONTOUR - FINISHED (2' INTERVAL)	---
CONTOUR - FINISHED - INDEX (2' INTERVAL)	---
ACCESS ROAD CENTERLINE	---
PERMANENT ACCESS ROAD EDGE	---
STORM PIPE / CULVERT	--->---
DEC WETLAND ADJACENT AREA	---
WETLAND CONTIGUOUS ARROW	---
DELINEATED WETLAND	---
DELINEATED STREAM	---
ENVIRONMENTALLY SENSITIVE AREA - RESTRICTED ACCESS	---
ENVIRONMENTALLY SENSITIVE AREA	---
WIND TURBINE CONSTRUCTION SITE (REFER TO DETAILS 6, 7 & 8 ON SHEET C-601 FOR CONSTRUCTION SITE COMPONENTS)	---

1 TRUNK T1 PLAN VIEW
5-108 Scale: 1"=100'

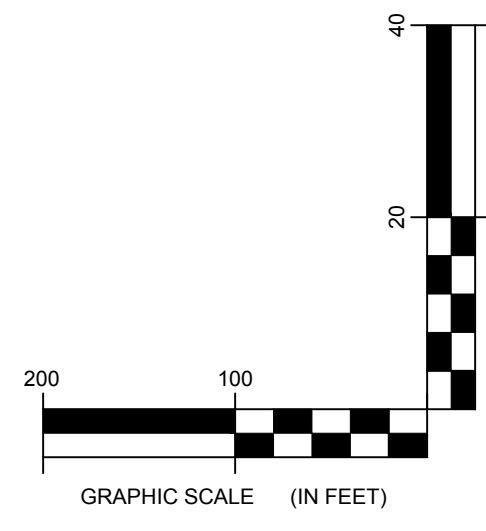


**FOR PERMITTING ONLY
NOT FOR CONSTRUCTION**



PROFILE LEGEND	
ITEM	SYMBOL
EXISTING ELEVATION (FT)	1845.3
PROPOSED ELEVATION (FT)	1845.27
EXISTING GRADE	---
PROPOSED GRADE	---

NOTE: ELEVATIONS IN USGS DATUM.



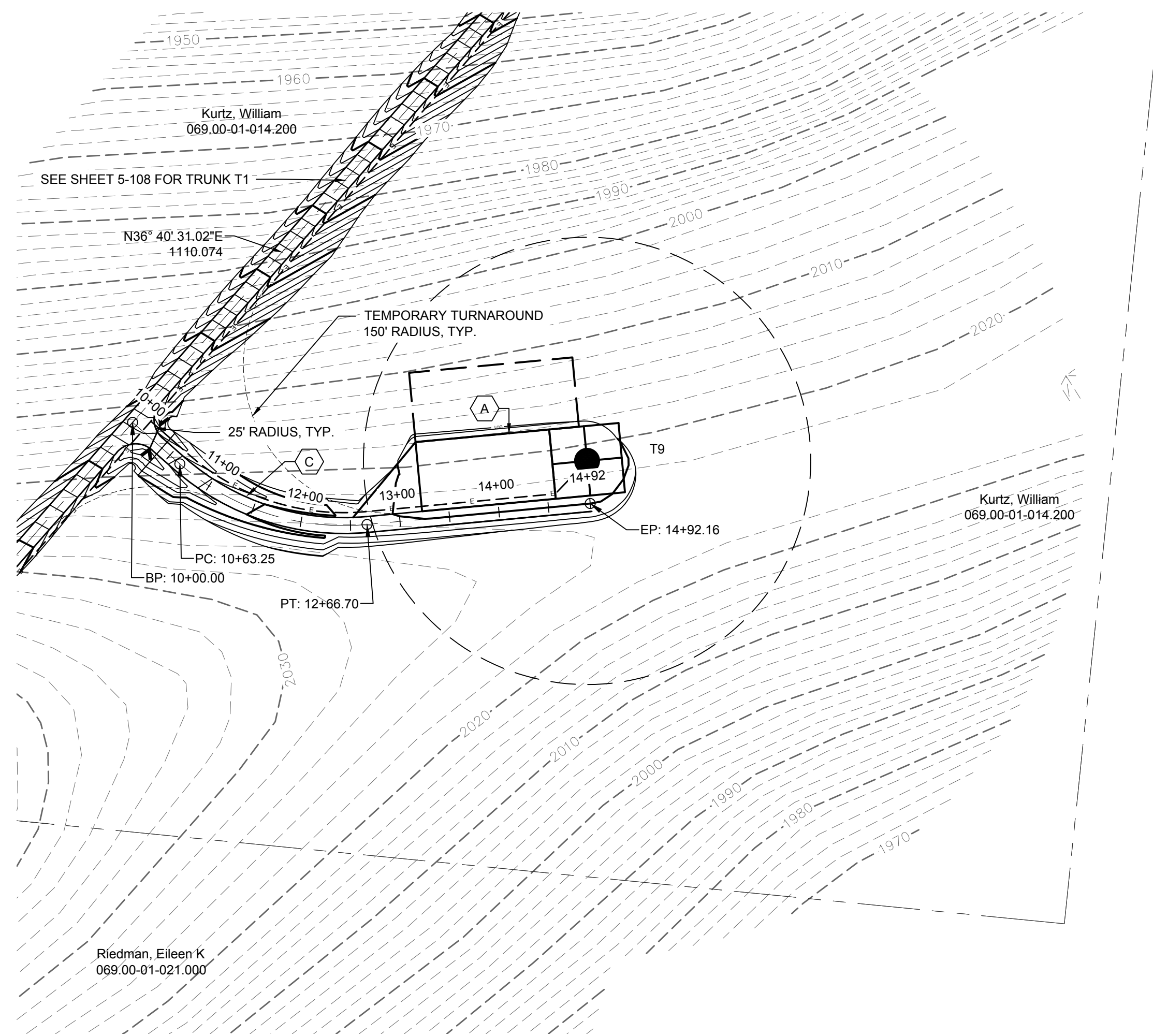
2 TRUNK T1 ACCESS ROAD PROFILE
5-108 Scale: H:1"=100' V:1"=20'



DRAWING REVISIONS	
NO.	DATE

PROJECT TITLE: **BARON WINDS PROJECT**
TOWNS OF COHOCTON, DANVILLE, FRENCHTOWN, AND WAYLAND - STEUBEN COUNTY, NEW YORK
CLIENT: EVERPOWER WIND HOLDINGS
DRAWING TITLE: AREA 5 ACCESS ROAD PLAN AND PROFILE

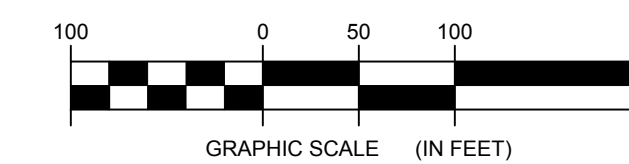
DATE: NOVEMBER 3, 2017
SCALE: AS NOTED
ISS: 13039
DRAWN BY: AH_ZR_JT
FILE NAME: 13039_Working_Area 5.dwg
DRAWING NUMBER: 5-108



1 SPUR T9 PLAN VIEW
5-109 Scale: 1"=100'

STORMWATER KEY NOTES	
ITEM	SYMBOL
VEGETATIVE FILTER STRIP	
LEVEL SPREADER	
DRY SWALE	

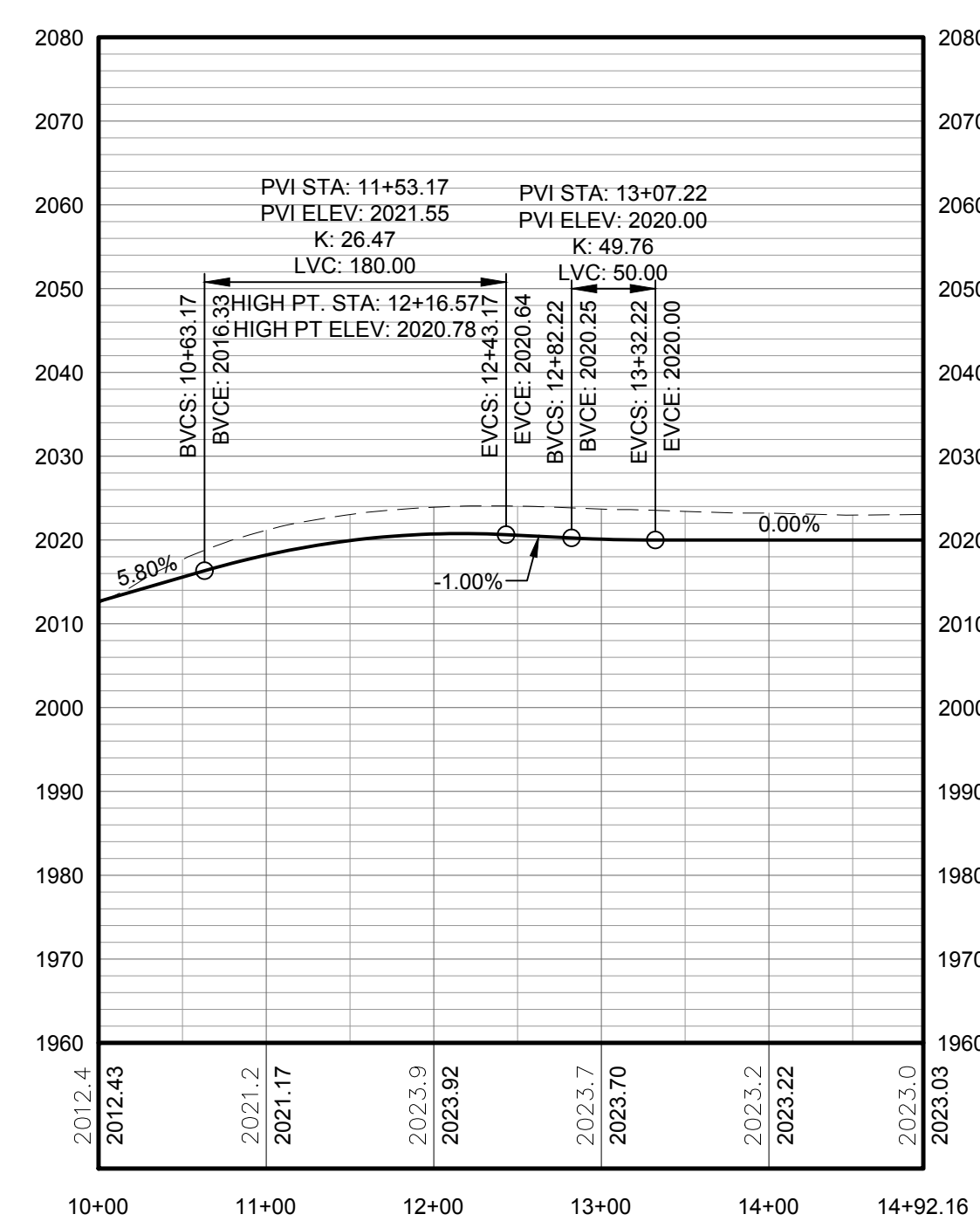
LEGEND	
ITEM	SYMBOL
DRAWING SHEET MATCH LINE	
WIND TURBINE DESIGNATION	T63
PARCEL BOUNDARY	
UNDERGROUND COLLECTION LINE	
OVERHEAD COLLECTION LINE	
EXISTING CONTOUR (2' INTERVAL)	
EXISTING CONTOUR - INDEX (2' INTERVAL)	
CONTOUR - FINISHED (2' INTERVAL)	
CONTOUR - FINISHED - INDEX (2' INTERVAL)	
ACCESS ROAD CENTERLINE	
PERMANENT ACCESS ROAD EDGE	
STORM PIPE / CULVERT	
DEC WETLAND ADJACENT AREA	
WETLAND CONTINUES ARROW	
DELINEATED WETLAND	
DELINEATED STREAM	
ENVIRONMENTALLY SENSITIVE AREA - RESTRICTED ACCESS	
ENVIRONMENTALLY SENSITIVE AREA	
WIND TURBINE CONSTRUCTION SITE (REFER TO DETAILS 6, 7 & 8 ON SHEET C-601 FOR CONSTRUCTION SITE COMPONENTS)	



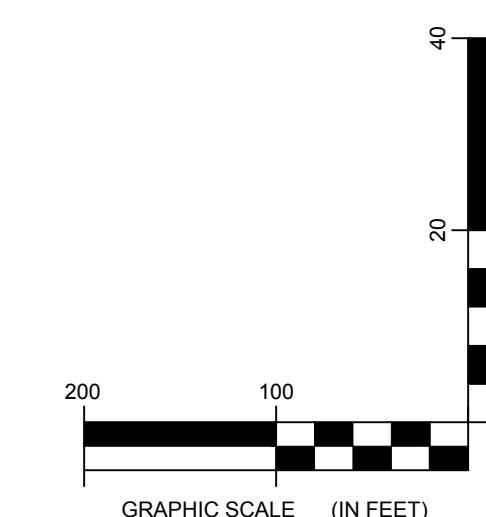
**FOR PERMITTING ONLY
NOT FOR CONSTRUCTION**

PROFILE LEGEND	
ITEM	SYMBOL
EXISTING ELEVATION (FT)	1845.3
PROPOSED ELEVATION (FT)	1845.27
EXISTING GRADE	
PROPOSED GRADE	

NOTE: ELEVATIONS IN USGS DATUM.



2 SPUR T9 ACCESS ROAD PROFILE
5-109 Scale: H:1"=100' V:1"=20'



Environmental Design & Research,
Landscape Architecture, Engineering
& Environmental Services, D.P.C.
217 Montgomery Street, Suite 1000
Syracuse, New York 13202
P. 315.471.0688

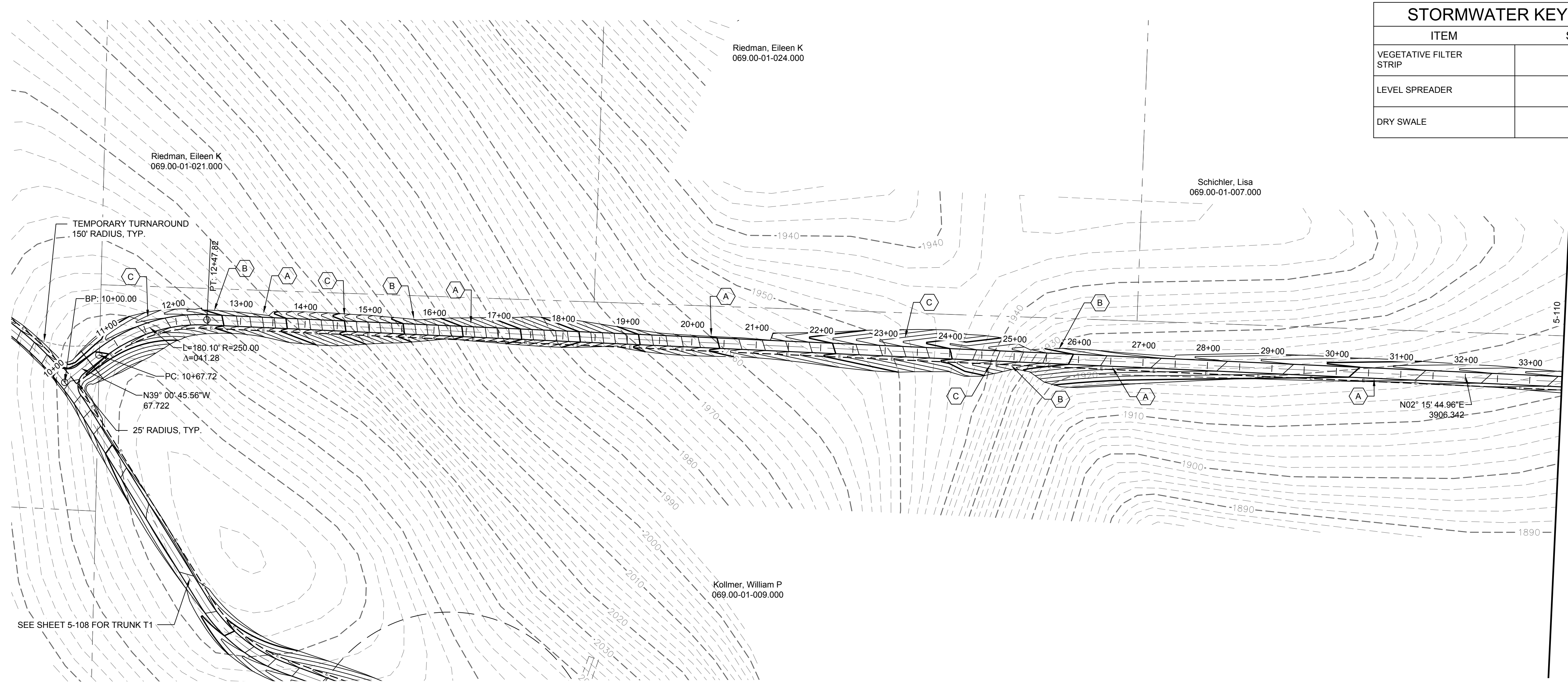


everpower

DRAWING REVISIONS	
NO.	DATE
1	
2	
3	
4	
5	

PROJECT TITLE: BARON WINDS PROJECT
TOWNS OF COHOCTON, DANVILLE, FRENCHTOWN, AND WATLAND - PROJECT LOCATION: STEUBEN COUNTY, NEW YORK
CLIENT: EVERPOWER WIND HOLDINGS
DRAWING TITLE: AREA 5 ACCESS ROAD PLAN AND PROFILE

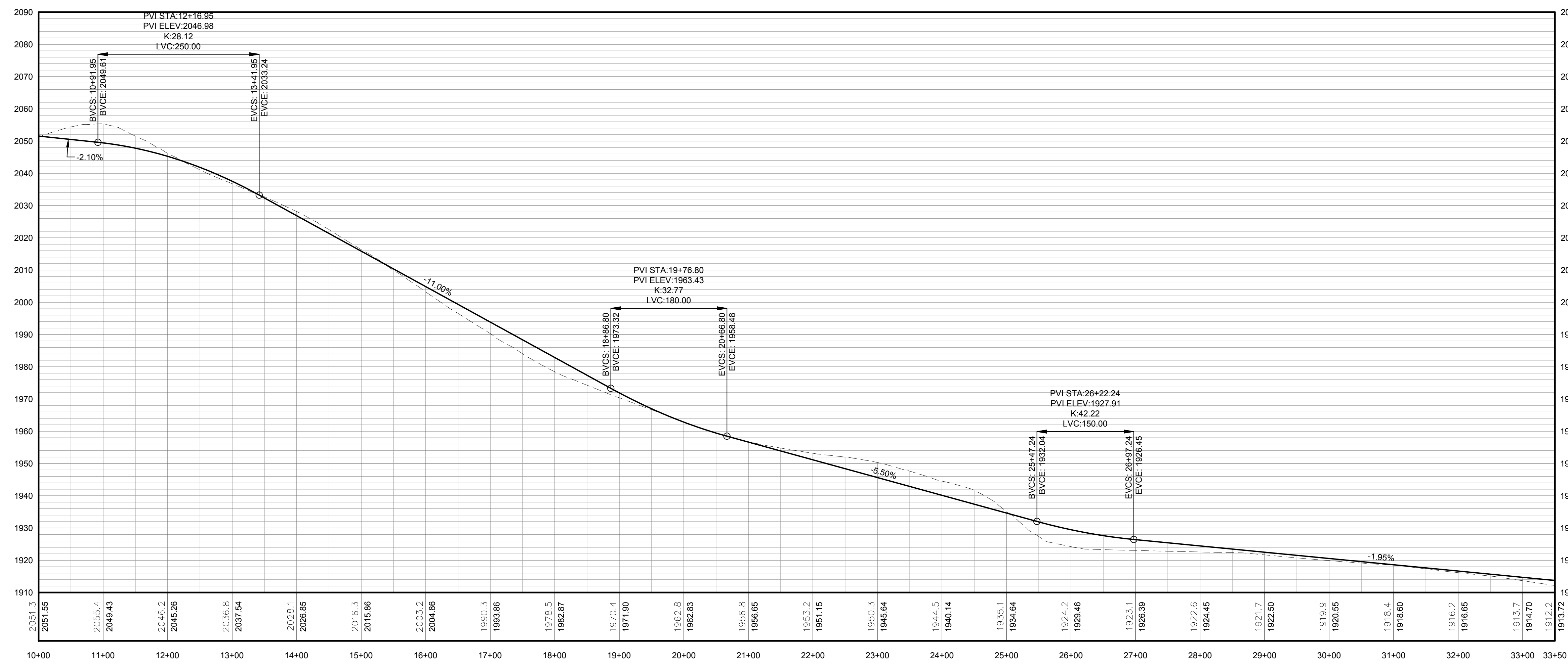
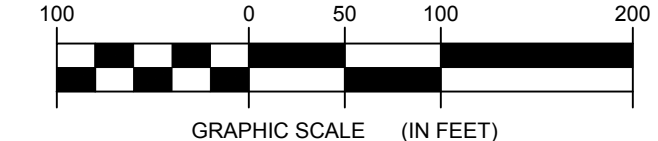
DATE: NOVEMBER 3, 2017
SCALE: AS NOTED
ISS: JOB#: 13039
DRAWN BY: AH, ZR, JT
FILE NAME: 13039_Working_Area 5.dwg
DRAWING NUMBER: 5-109



STORMWATER KEY NOTES	
ITEM	SYMBOL
VEGETATIVE FILTER STRIP	(A)
LEVEL SPREADER	(B)
DRY SWALE	(C)

LEGEND	
ITEM	SYMBOL
DRAWING SHEET MATCH LINE	— DRAWING NUMBER —
WIND TURBINE DESIGNATION	T63
PARCEL BOUNDARY	---
UNDERGROUND COLLECTION LINE	---
OVERHEAD COLLECTION LINE	---
EXISTING CONTOUR (2' INTERVAL)	---
EXISTING CONTOUR - INDEX (2' INTERVAL)	---
CONTOUR - FINISHED (2' INTERVAL)	---
CONTOUR - FINISHED - INDEX (2' INTERVAL)	---
ACCESS ROAD CENTERLINE	---
PERMANENT ACCESS ROAD EDGE	---
STORM PIPE / CULVERT	---
DEC WETLAND ADJACENT AREA	---
WETLAND CONTIGUOUS ARROW	---
DELINEATED WETLAND	---
DELINEATED STREAM	---
ENVIRONMENTALLY SENSITIVE AREA - RESTRICTED ACCESS	---
ENVIRONMENTALLY SENSITIVE AREA	---
WIND TURBINE CONSTRUCTION SITE (REFER TO DETAILS 6, 7 & 8 ON SHEET C-601 FOR CONSTRUCTION SITE COMPONENTS)	---

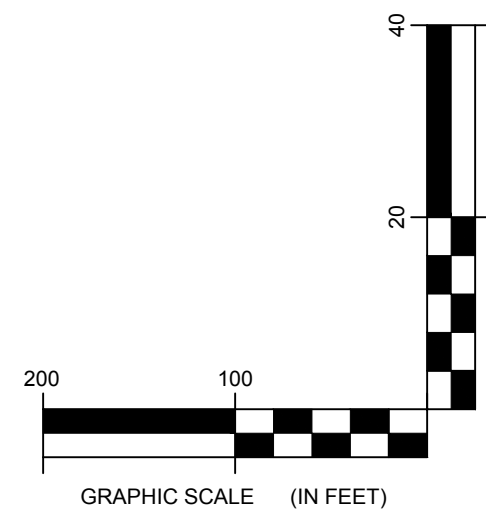
1 SPUR T15 PLAN VIEW
5-110 Scale: 1"=100'




**FOR PERMITTING ONLY
NOT FOR CONSTRUCTION**

PROFILE LEGEND	
ITEM	SYMBOL
EXISTING ELEVATION (FT)	1845.3
PROPOSED ELEVATION (FT)	1845.27
EXISTING GRADE	---
PROPOSED GRADE	---

NOTE: ELEVATIONS IN USGS DATUM.



2 SPUR T15 ACCESS ROAD PROFILE
5-110 Scale: H:1"=100' V:1"=20'



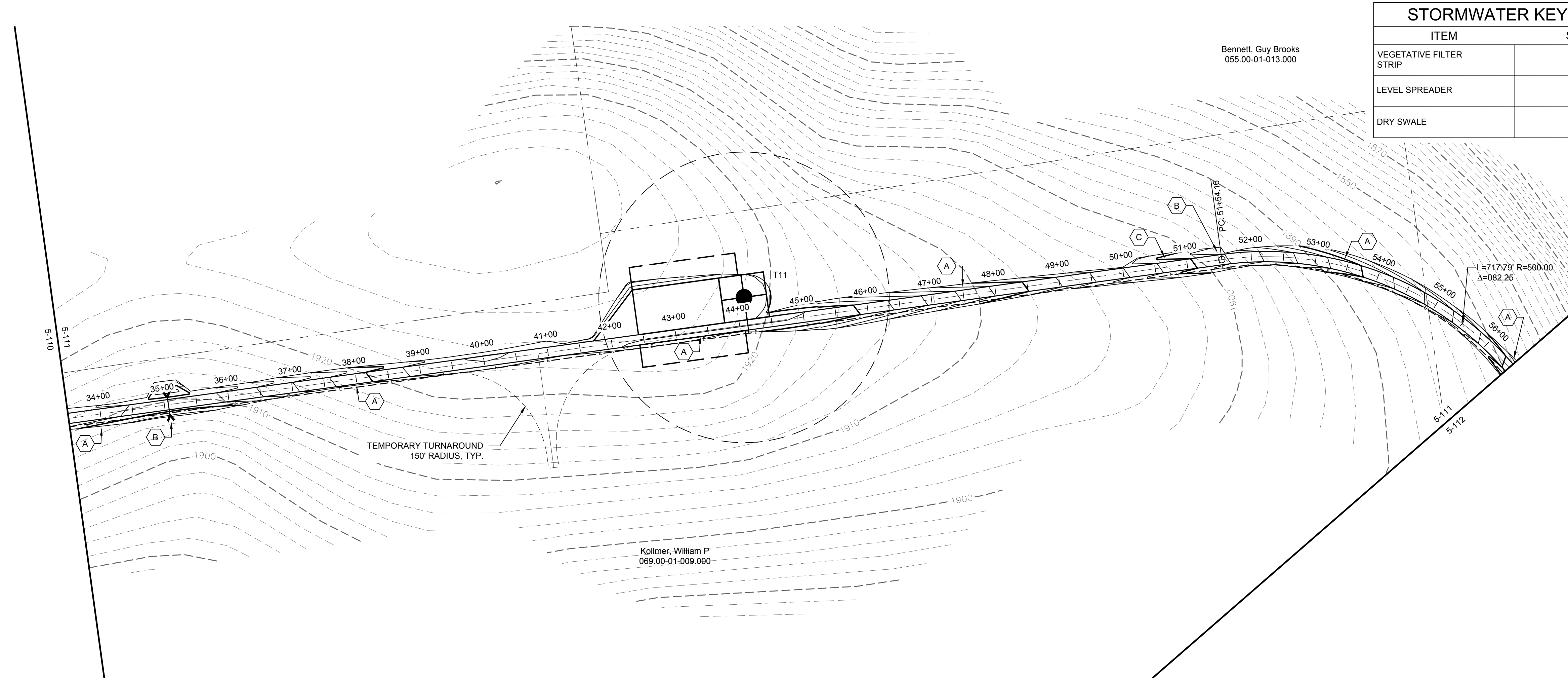
DRAWING REVISIONS		
NO.	DATE	REVISION

PROJECT TITLE: **BARON WINDS PROJECT**
 TOWNS OF COHOCTON, DANVILLE, FRENCHT, AND WAYLAND -
 PROJECT LOCATION: STEUBEN COUNTY, NEW YORK
 CLIENT: EVERPOWER WIND HOLDINGS
 DRAWING TITLE: AREA 5 ACCESS ROAD PLAN AND PROFILE

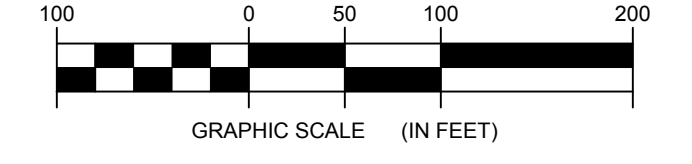
DATE: NOVEMBER 3, 2017
SCALE: AS NOTED
ISS: JOB#: 13039
DRAWN BY: AH_ZR_JT
FILE NAME: 13039_Working_Area 5.dwg
DRAWING NUMBER: 5-110

STORMWATER KEY NOTES	
ITEM	SYMBOL
VEGETATIVE FILTER STRIP	(A)
LEVEL SPREADER	(B)
DRY SWALE	(C)

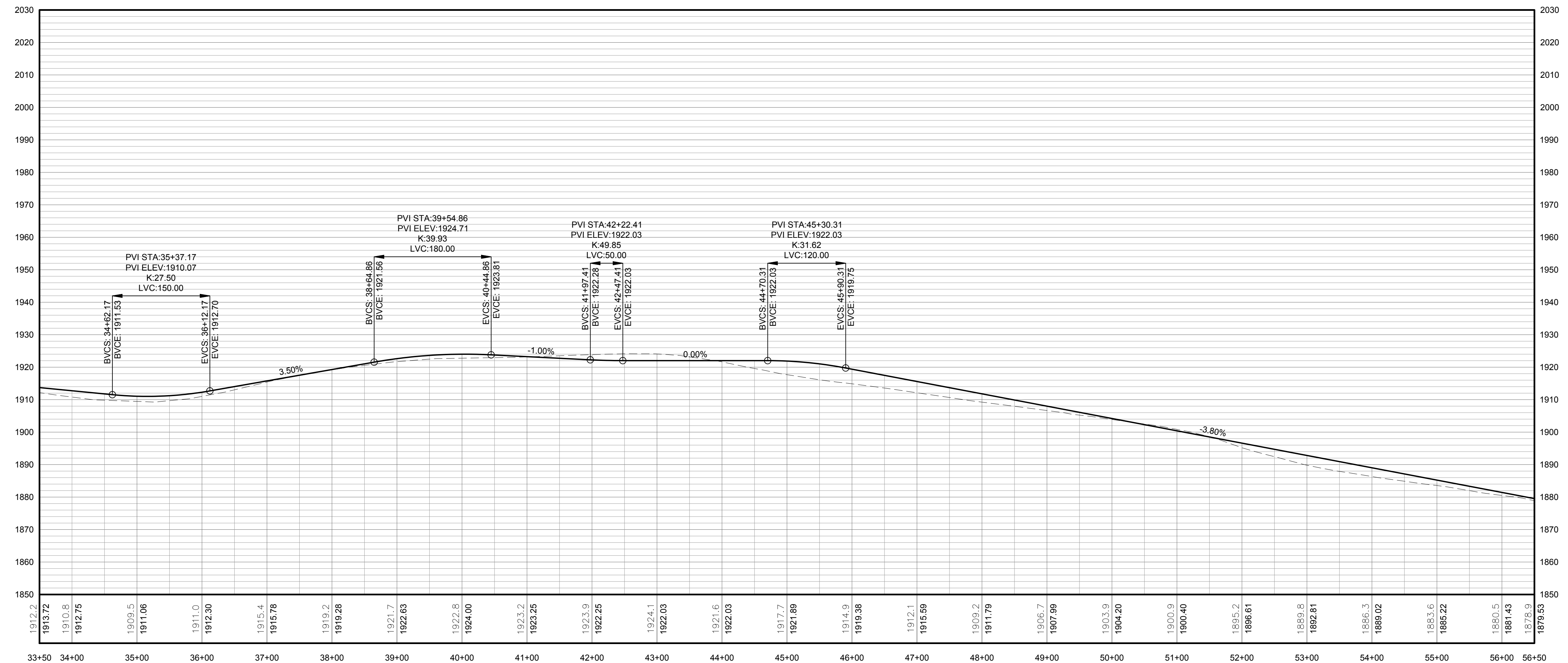
LEGEND	
ITEM	SYMBOL
DRAWING SHEET MATCH LINE	— DRAWING NUMBER — DRAWING NUMBER
WIND TURBINE DESIGNATION	T63
PARCEL BOUNDARY	---
UNDERGROUND COLLECTION LINE	---
OVERHEAD COLLECTION LINE	---
EXISTING CONTOUR (2' INTERVAL)	---
EXISTING CONTOUR - INDEX (2' INTERVAL)	---
CONTOUR - FINISHED (2' INTERVAL)	---
CONTOUR - FINISHED - INDEX (2' INTERVAL)	---
ACCESS ROAD CENTERLINE	---
PERMANENT ACCESS ROAD EDGE	---
STORM PIPE / CULVERT	---
DEC WETLAND ADJACENT AREA	---
WETLAND CONTINUES ARROW	---
DELINEATED WETLAND	---
DELINEATED STREAM	---
ENVIRONMENTALLY SENSITIVE AREA - RESTRICTED ACCESS	---
ENVIRONMENTALLY SENSITIVE AREA	---
WIND TURBINE CONSTRUCTION SITE (REFER TO DETAILS 6, 7 & 8 ON SHEET C-601 FOR CONSTRUCTION SITE COMPONENTS)	---



1 SPUR T15 PLAN VIEW
Scale: 1"=100'

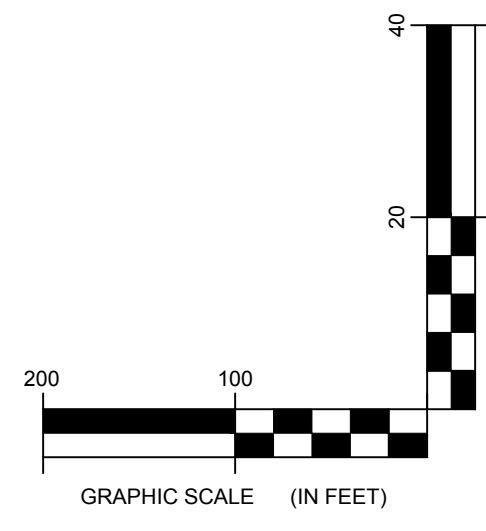


FOR PERMITTING ONLY
NOT FOR CONSTRUCTION



PROFILE LEGEND	
ITEM	SYMBOL
EXISTING ELEVATION (FT)	1845.3
PROPOSED ELEVATION (FT)	1845.27
EXISTING GRADE	---
PROPOSED GRADE	---

NOTE: ELEVATIONS IN USGS DATUM.



2 SPUR T15 ACCESS ROAD PROFILE
Scale: H:1"=100' V:1"=20'

edr
Environmental Design & Research, Landscape Architecture, Engineering & Environmental Services, D.P.C.
217 Montgomery Street, Suite 1000
Syracuse, New York 13202
P. 315.471.0688



DRAWING REVISIONS		
NO.	DATE	REVISION

PROJECT TITLE: **BARON WINDS PROJECT**
TOWNS OF COHOCTON, DANVILLE, FRENCHTOWN, AND WAYLAND -
PROJECT LOCATION: STEUBEN COUNTY, NEW YORK
CLIENT: EVERPOWER WIND HOLDINGS
DRAWING TITLE: AREA 5 ACCESS ROAD PLAN AND PROFILE

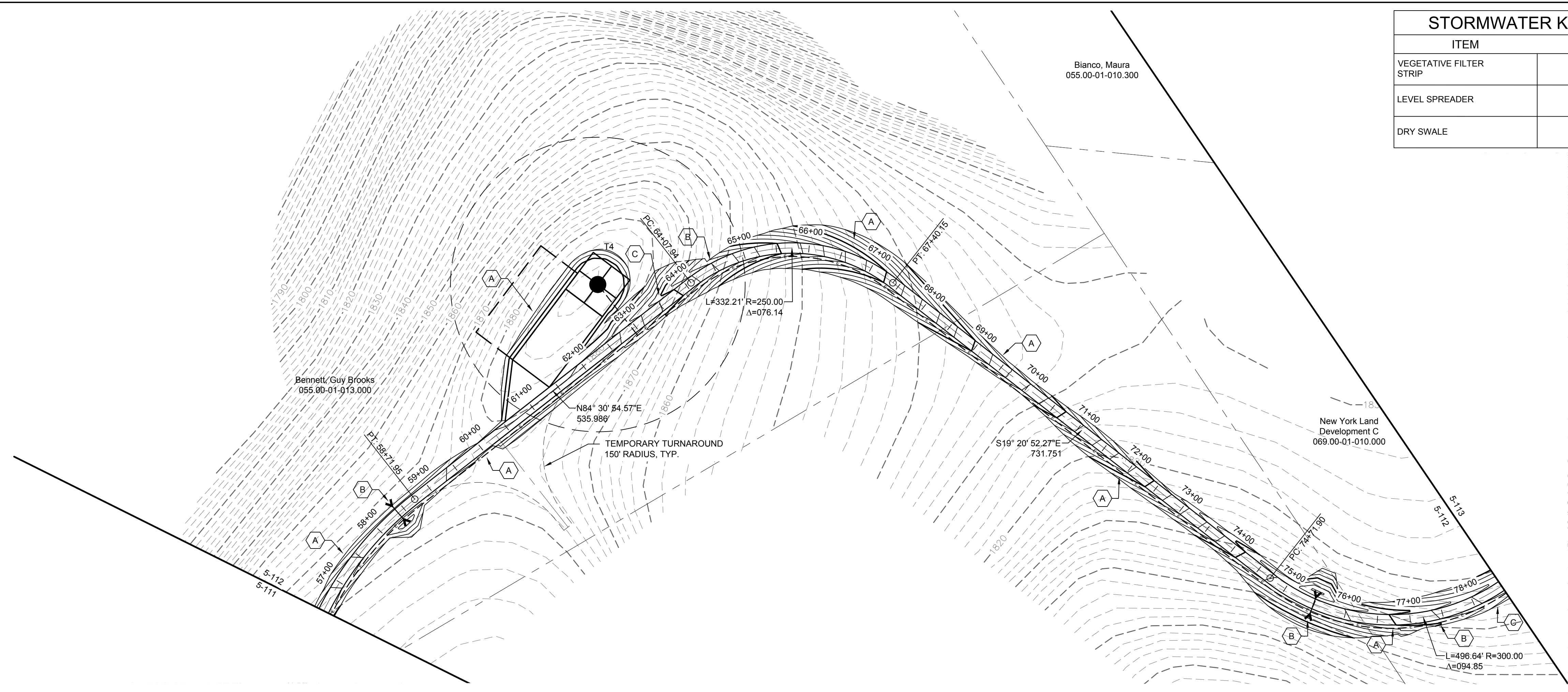
DATE: NOVEMBER 3, 2017
SCALE: AS NOTED
ISSUE NO: 13039
DRAWN BY: AW, ZR, JT
FILE NAME: 13039_Working_Area 5.dwg
DRAWING NUMBER: 5-111

Bianco, Maura
055.00-01-010.300

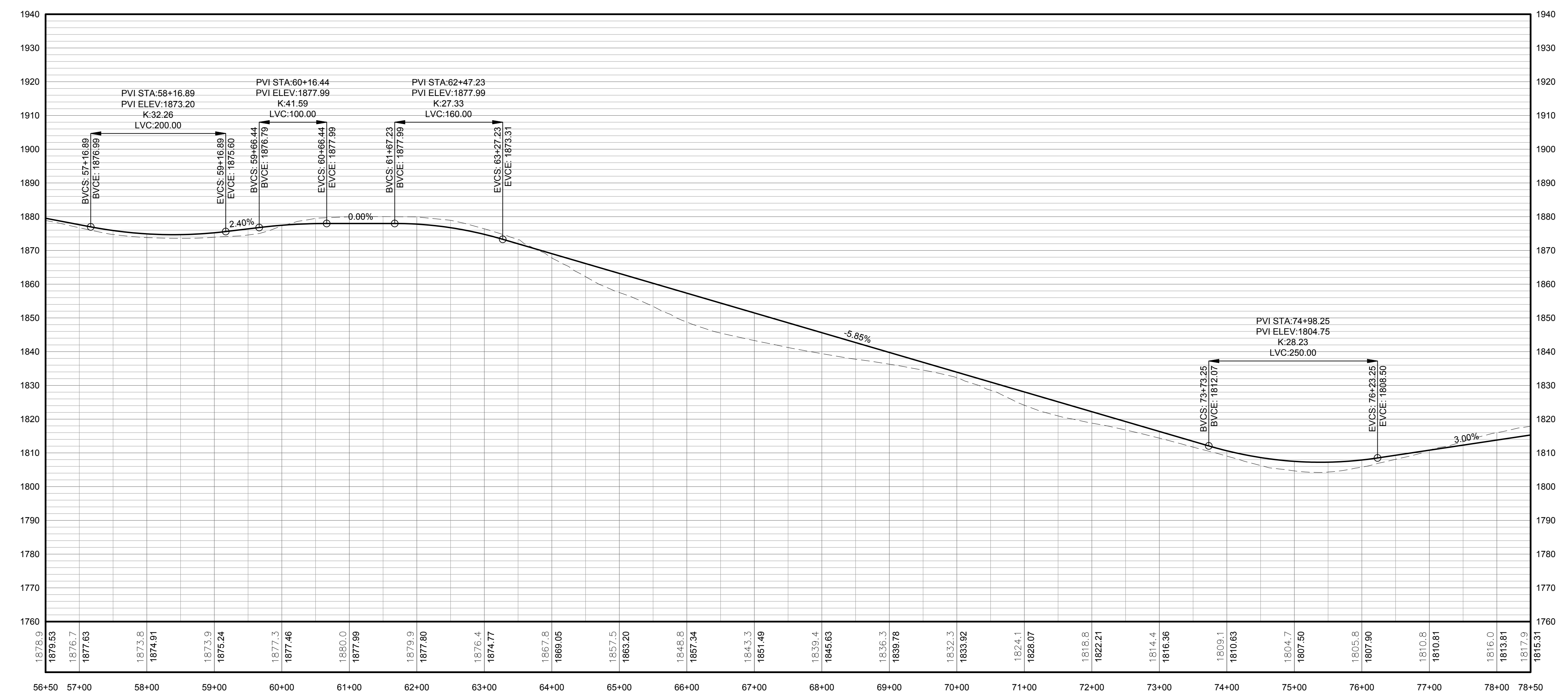
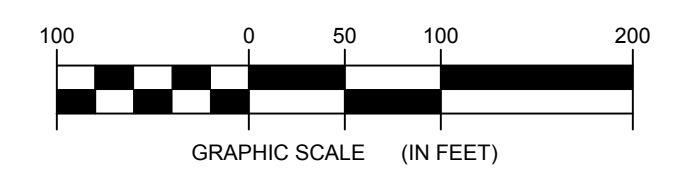
STORMWATER KEY NOTES	
ITEM	SYMBOL
VEGETATIVE FILTER STRIP	
LEVEL SPREADER	
DRY SWALE	

LEGEND	
ITEM	SYMBOL
DRAWING SHEET MATCH LINE	
WIND TURBINE DESIGNATION	T63
PARCEL BOUNDARY	
UNDERGROUND COLLECTION LINE	
OVERHEAD COLLECTION LINE	
EXISTING CONTOUR (2' INTERVAL)	
EXISTING CONTOUR - INDEX (2' INTERVAL)	
CONTOUR - FINISHED (2' INTERVAL)	
CONTOUR - FINISHED - INDEX (2' INTERVAL)	
ACCESS ROAD CENTERLINE	
PERMANENT ACCESS ROAD EDGE	
STORM PIPE / CULVERT	
DEC WETLAND ADJACENT AREA	
WETLAND CONTIGUOUS ARROW	
DELINEATED WETLAND	
DELINEATED STREAM	
ENVIRONMENTALLY SENSITIVE AREA - RESTRICTED ACCESS	
ENVIRONMENTALLY SENSITIVE AREA	
WIND TURBINE CONSTRUCTION SITE (REFER TO DETAILS 6, 7 & 8 ON SHEET C-601 FOR CONSTRUCTION SITE COMPONENTS)	

Environmental Design & Research,
Landscape Architecture, Engineering & Environmental Services, D.P.C.
217 Montgomery Street, Suite 1000
Syracuse, New York 13202
P. 315.471.0688



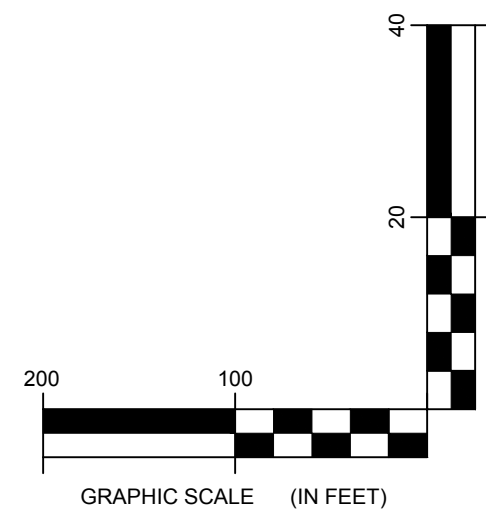
1 SPUR T15 PLAN VIEW
5-112 Scale: 1"=100'



**FOR PERMITTING ONLY
NOT FOR CONSTRUCTION**

PROFILE LEGEND	
ITEM	SYMBOL
EXISTING ELEVATION (FT)	1845.3
PROPOSED ELEVATION (FT)	1845.27
EXISTING GRADE	
PROPOSED GRADE	

NOTE: ELEVATIONS IN USGS DATUM.



2 SPUR T15 ACCESS ROAD PROFILE
5-112 Scale: H:1"=100' V:1"=20'

NO.	DATE	REVISION

©2017 Environmental Design & Research, Landscape Architecture, Engineering & Environmental Services, D.P.C. This drawing is prepared for the use of the Client and is not to be used for any other purpose without the written consent of the firm. The firm and its employees shall not be held responsible for any errors or omissions in this drawing. The firm and its employees shall not be held responsible for any errors or omissions in this drawing. The firm and its employees shall not be held responsible for any errors or omissions in this drawing.

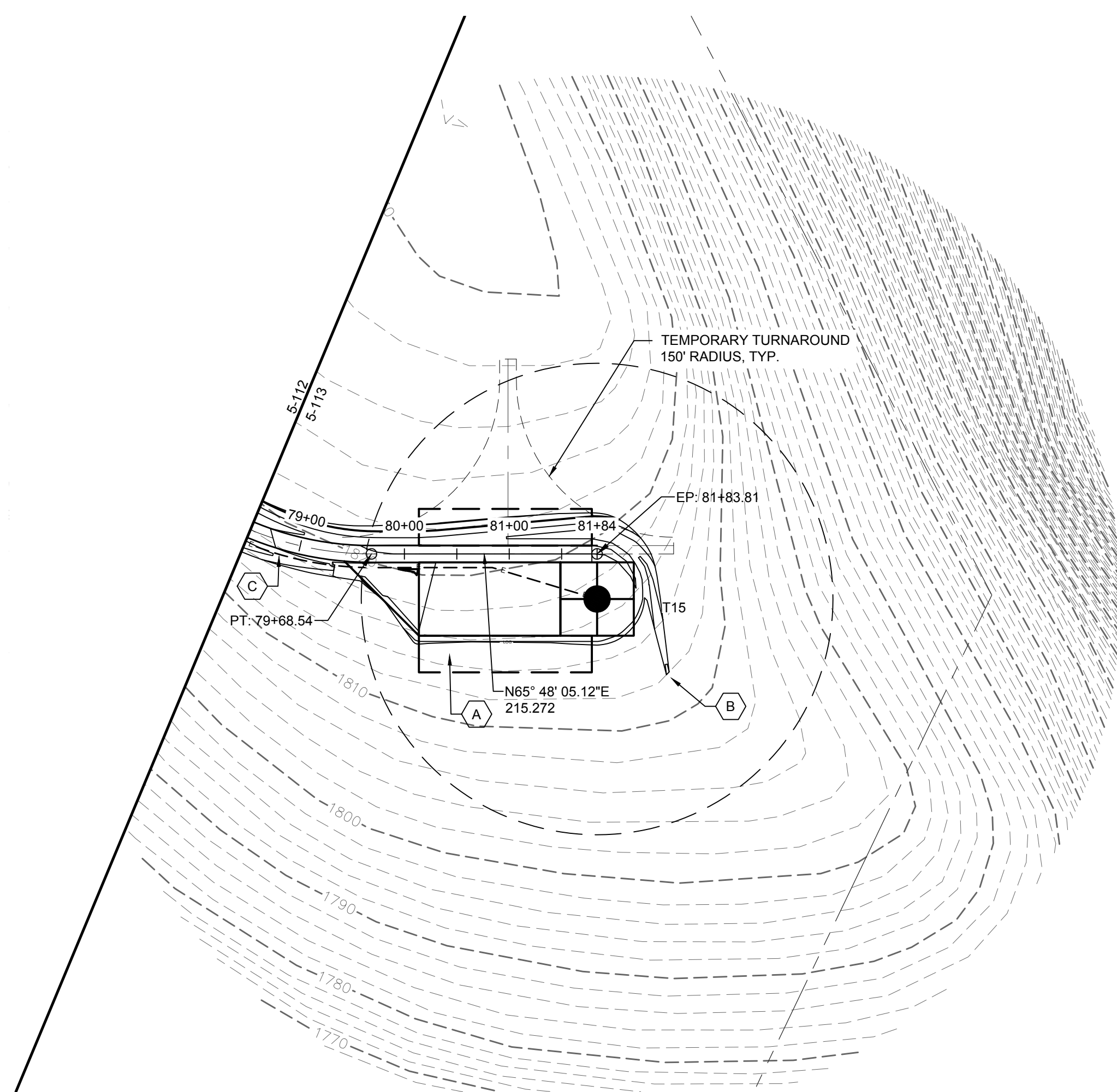
PROJECT TITLE: **BARON WINDS PROJECT**
TOWNS OF COHOCTON, DANVILLE, FRENCHTOWN, AND WAYLAND - STEUBEN COUNTY, NEW YORK
CLIENT: EVERPOWER WIND HOLDINGS
DRAWING TITLE: **AREA 5 ACCESS ROAD PLAN AND PROFILE**

DATE:	NOVEMBER 3, 2017
SCALE:	AS NOTED
ISSUE NO.:	13039
DRAWN BY:	AW_ZR_JT
FILE NAME:	13039_Working_Area 5.dwg
DRAWING NUMBER:	5-112

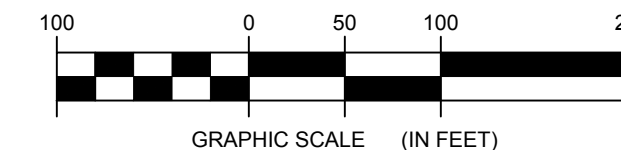
J:\13039 Baron Wind\pdp\shading\img\13039_working_area.dwg

STORMWATER KEY NOTES	
ITEM	SYMBOL
VEGETATIVE FILTER STRIP	
LEVEL SPREADER	
DRY SWALE	

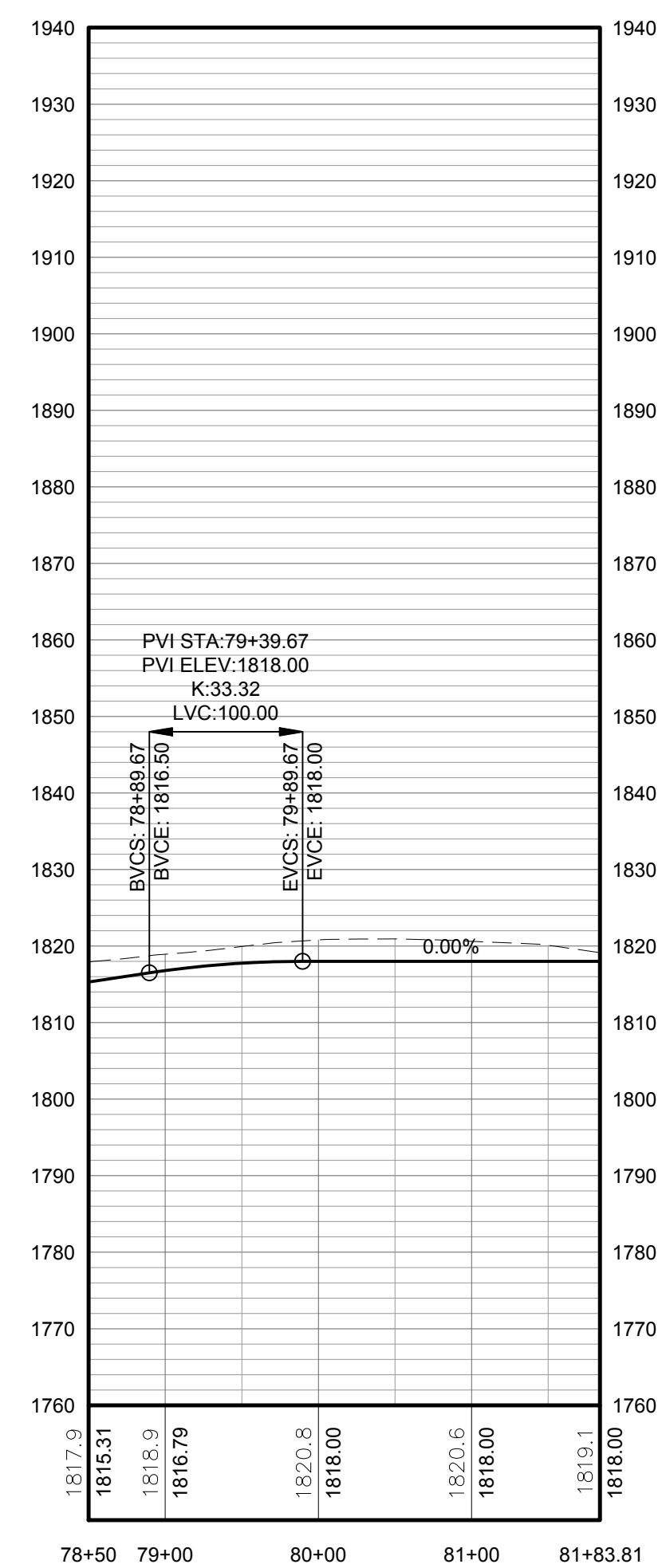
LEGEND	
ITEM	SYMBOL
DRAWING SHEET MATCH LINE	
WIND TURBINE DESIGNATION	T63
PARCEL BOUNDARY	
UNDERGROUND COLLECTION LINE	
OVERHEAD COLLECTION LINE	
EXISTING CONTOUR (2' INTERVAL)	
EXISTING CONTOUR - INDEX (2' INTERVAL)	
CONTOUR - FINISHED (2' INTERVAL)	
CONTOUR - FINISHED - INDEX (2' INTERVAL)	
ACCESS ROAD CENTERLINE	
PERMANENT ACCESS ROAD EDGE	
STORM PIPE / CULVERT	
DEC WETLAND ADJACENT AREA	
WETLAND CONTIGUOUS ARROW	
DELINEATED WETLAND	
DELINEATED STREAM	
ENVIRONMENTALLY SENSITIVE AREA - RESTRICTED ACCESS	
ENVIRONMENTALLY SENSITIVE AREA	
WIND TURBINE CONSTRUCTION SITE (REFER TO DETAILS 6, 7 & 8 ON SHEET C-601 FOR CONSTRUCTION SITE COMPONENTS)	



1 SPUR T15 PLAN VIEW
5-113 Scale: 1"=100'

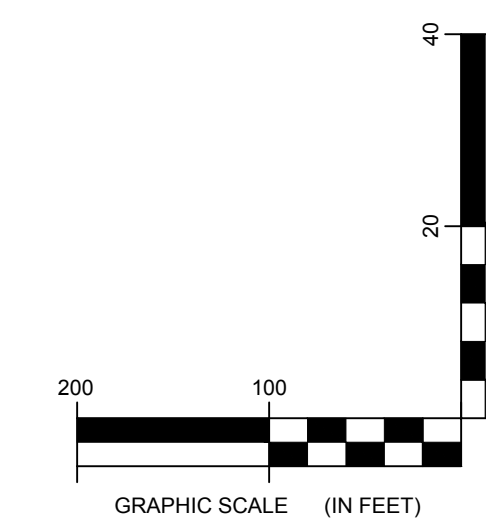


**FOR PERMITTING ONLY
NOT FOR CONSTRUCTION**



PROFILE LEGEND	
ITEM	SYMBOL
EXISTING ELEVATION (FT)	1845.3
PROPOSED ELEVATION (FT)	1845.27
EXISTING GRADE	
PROPOSED GRADE	

NOTE: ELEVATIONS IN USGS DATUM.



2 SPUR T15 ACCESS ROAD PROFILE
5-113 Scale: H:1"=100' V:1"=20'

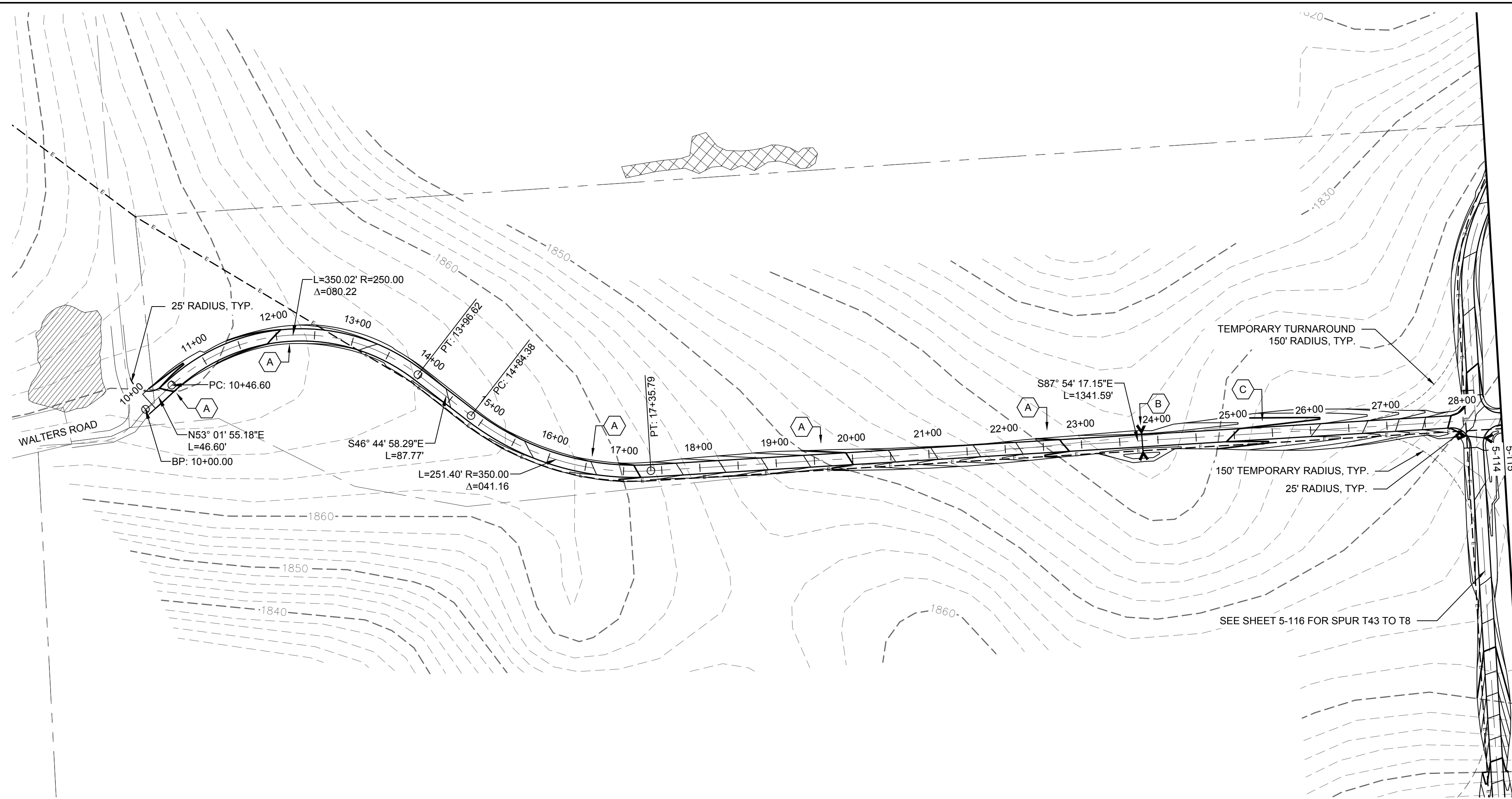
©2017 Environmental Design & Research, Landscape Architecture, Engineering & Environmental Services, D.P.C. The following is prepared in accordance with the New York Education Law, Article 160, Section 302.1. This drawing is the property of Environmental Design & Research, Landscape Architecture, Engineering & Environmental Services, D.P.C. and shall remain the property of Environmental Design & Research, Landscape Architecture, Engineering & Environmental Services, D.P.C. It is not to be used for any other project without the written consent of Environmental Design & Research, Landscape Architecture, Engineering & Environmental Services, D.P.C. The user and the user's company hereby acknowledge the design of the author.

DRAWING REVISIONS	
NO.	DATE
1	
2	
3	
4	
5	

PROJECT TITLE: **BARON WINDS PROJECT**
TOWNS OF COHOCTON, DANVILLE, FRENCHTOWN, AND WAYLAND - STEUBEN COUNTY, NEW YORK
CLIENT: EVERPOWER WIND HOLDINGS
DRAWING TITLE: AREA 5 ACCESS ROAD PLAN AND PROFILE

DATE:	NOVEMBER 3, 2017
SCALE:	AS NOTED
ISSUE NO.:	13039
DRAWN BY:	AH, ZR, JT
FILE NAME:	13039_Working_Area 5.dwg
DRAWING NUMBER:	5-113

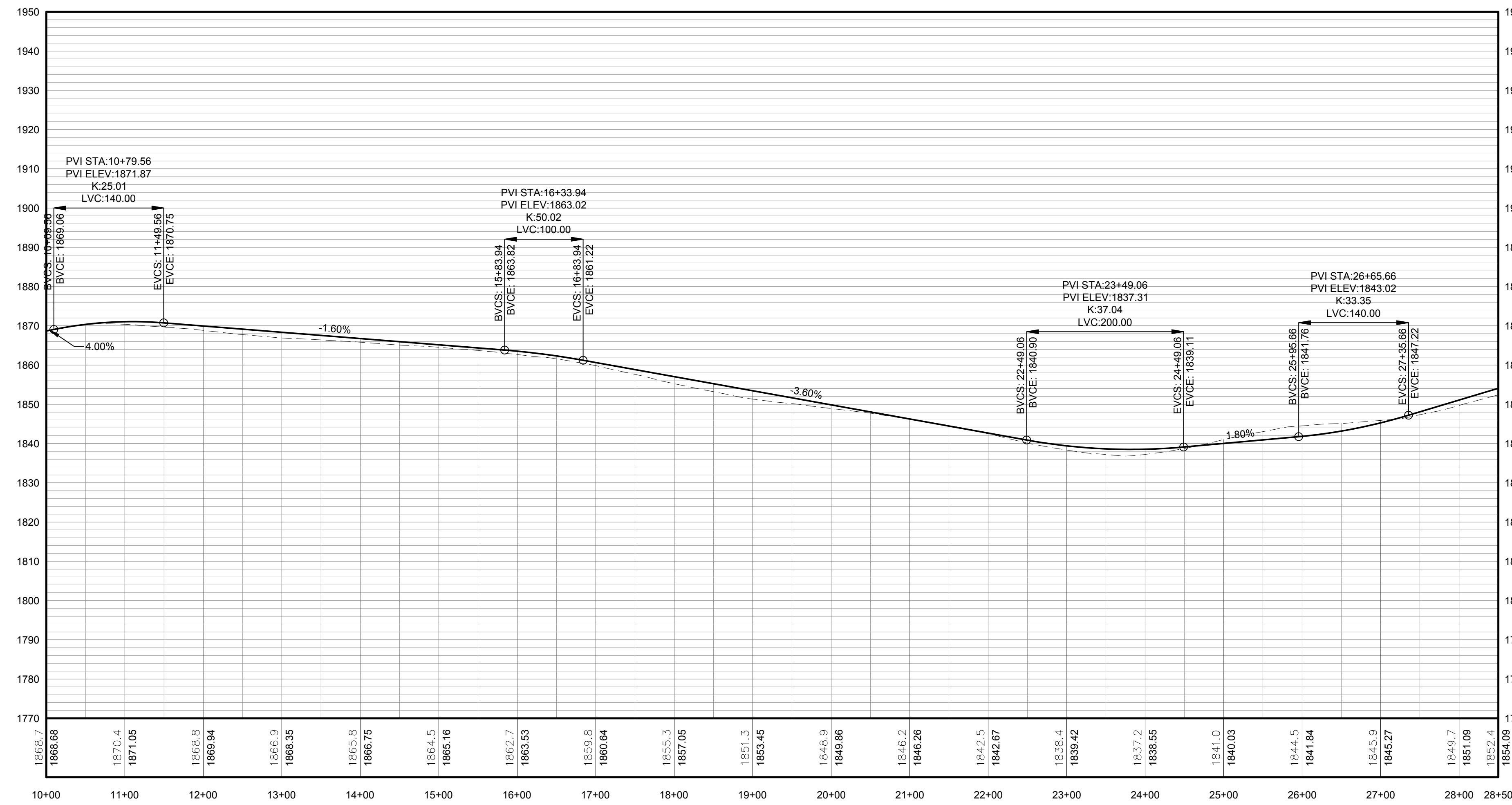
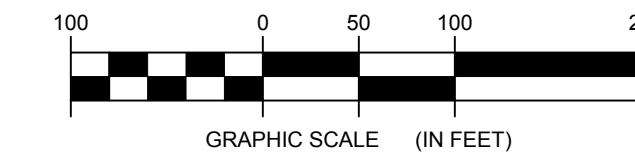
J:\13039 Baron Wind Project\Working Area 5.dwg



STORMWATER KEY NOTES	
ITEM	SYMBOL
VEGETATIVE FILTER STRIP	(A)
LEVEL SPREADER	(B)
DRY SWALE	(C)

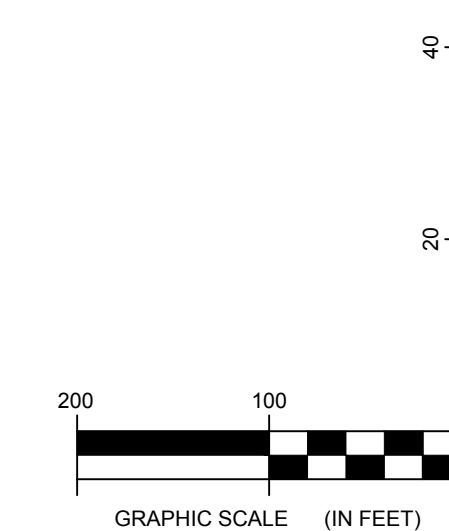
LEGEND	
ITEM	SYMBOL
DRAWING SHEET MATCH LINE	— DRAWING NUMBER — DRAWING NUMBER
WIND TURBINE DESIGNATION	T63
PARCEL BOUNDARY	---
UNDERGROUND COLLECTION LINE	---
OVERHEAD COLLECTION LINE	---
EXISTING CONTOUR (2' INTERVAL)	---
EXISTING CONTOUR - INDEX (2' INTERVAL)	---
CONTOUR - FINISHED (2' INTERVAL)	---
CONTOUR - FINISHED - INDEX (2' INTERVAL)	---
ACCESS ROAD CENTERLINE	---
PERMANENT ACCESS ROAD EDGE	---
STORM PIPE / CULVERT	--->---
DEC WETLAND ADJACENT AREA	---
WETLAND CONTIGUOUS ARROW	---
DELINEATED WETLAND	--->---
DELINEATED STREAM	---
ENVIRONMENTALLY SENSITIVE AREA - RESTRICTED ACCESS	---
ENVIRONMENTALLY SENSITIVE AREA	---
WIND TURBINE CONSTRUCTION SITE (REFER TO DETAILS 6, 7 & 8 ON SHEET C-601 FOR CONSTRUCTION SITE COMPONENTS)	---

1 TRUNK T19 PLAN VIEW
5-114 Scale: 1"=100'




PROFILE LEGEND	
ITEM	SYMBOL
EXISTING ELEVATION (FT)	1845.3
PROPOSED ELEVATION (FT)	1845.27
EXISTING GRADE	---
PROPOSED GRADE	---

NOTE: ELEVATIONS IN USGS DATUM.



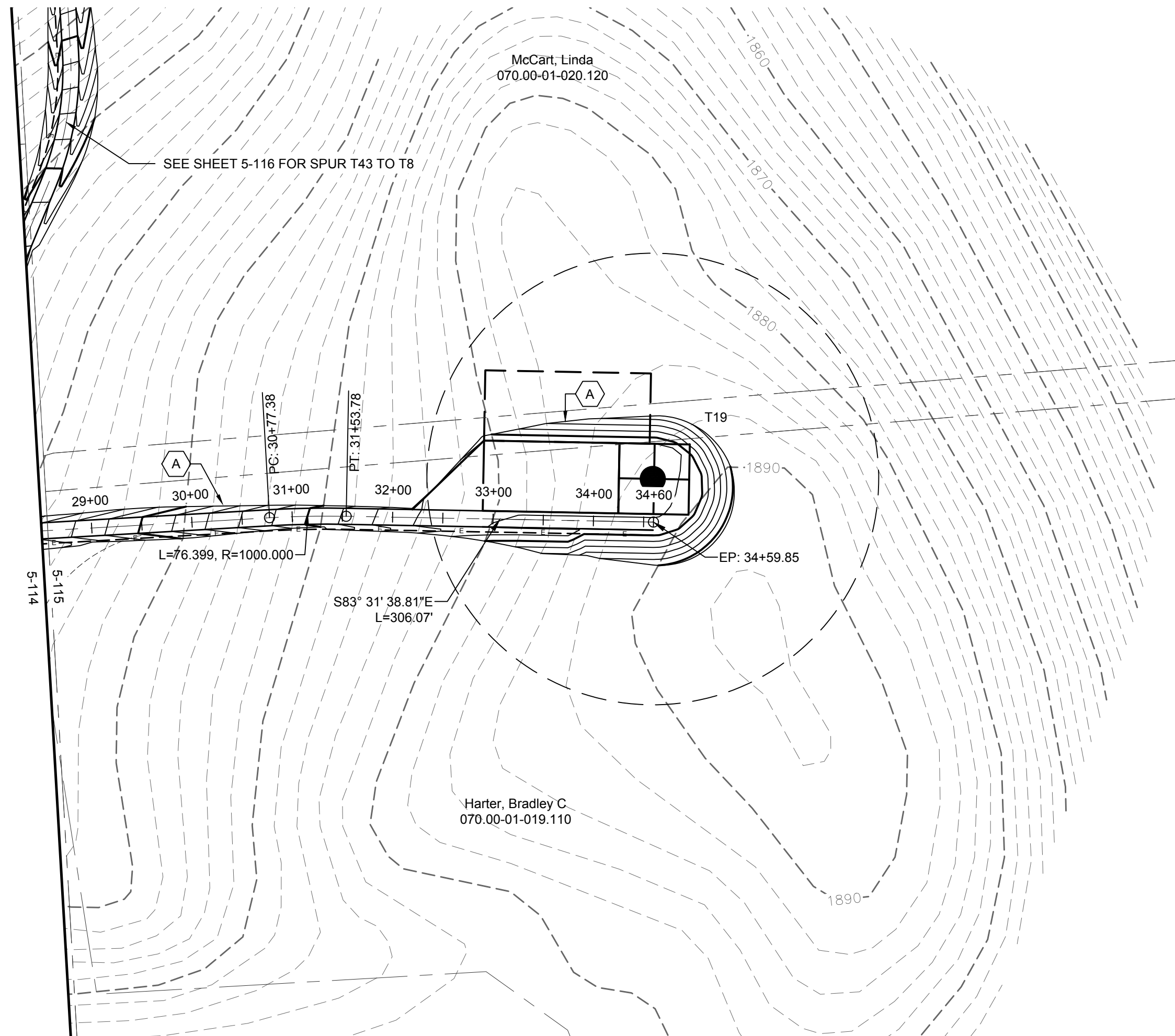
2 TRUNK T19 ACCESS ROAD PROFILE
5-114 Scale: H:1"=100' V:1"=20'



DRAWING REVISIONS	
NO.	DATE

PROJECT TITLE: BARON WINDS PROJECT
TOWNS OF COHOCTON, DANVILLE, FRENCHTOWN, AND WAYLAND - STEUBEN COUNTY, NEW YORK
CLIENT: EVERPOWER WIND HOLDINGS
DRAWING TITLE: AREA 5 ACCESS ROAD PLAN AND PROFILE

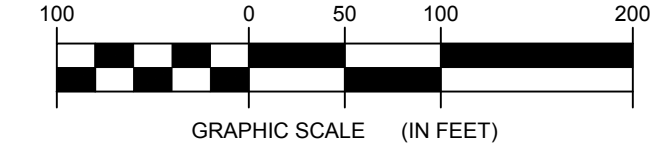
DATE: NOVEMBER 3, 2017
SCALE: AS NOTED
ISSUE NO: 13039
DRAWN BY: AW, ZR, JT
FILE NAME: 13039_Working_Area 5.dwg
DRAWING NUMBER: 5-114



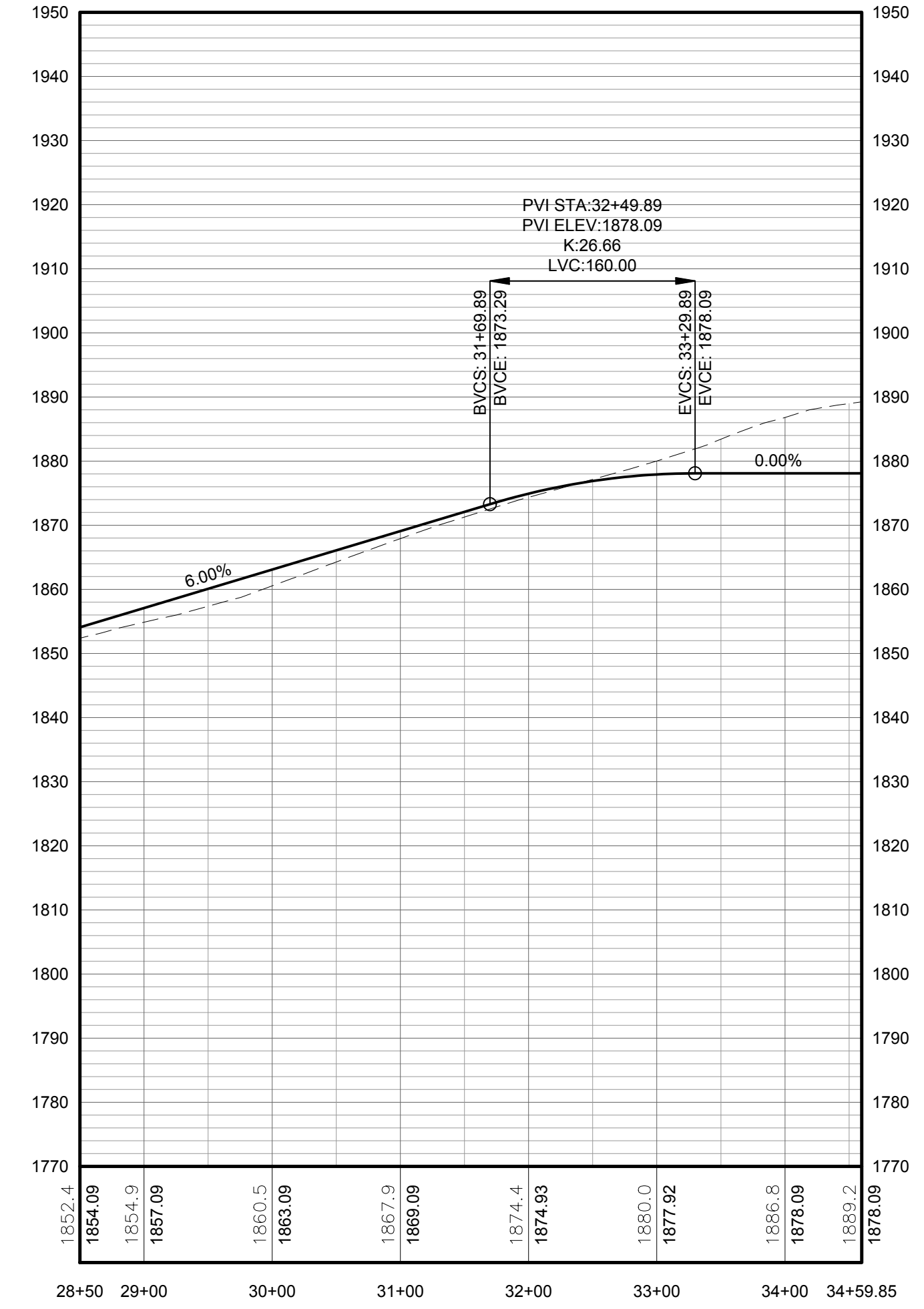
STORMWATER KEY NOTES	
ITEM	SYMBOL
VEGETATIVE FILTER STRIP	
LEVEL SPREADER	
DRY SWALE	

LEGEND	
ITEM	SYMBOL
DRAWING SHEET MATCH LINE	
WIND TURBINE DESIGNATION	T63
PARCEL BOUNDARY	
UNDERGROUND COLLECTION LINE	
OVERHEAD COLLECTION LINE	
EXISTING CONTOUR (2' INTERVAL)	
EXISTING CONTOUR - INDEX (2' INTERVAL)	
CONTOUR - FINISHED (2' INTERVAL)	
CONTOUR - FINISHED - INDEX (2' INTERVAL)	
ACCESS ROAD CENTERLINE	
PERMANENT ACCESS ROAD EDGE	
STORM PIPE / CULVERT	
DEC WETLAND ADJACENT AREA	
WETLAND CONTINUES ARROW	
DELINEATED WETLAND	
DELINEATED STREAM	
ENVIRONMENTALLY SENSITIVE AREA - RESTRICTED ACCESS	
ENVIRONMENTALLY SENSITIVE AREA	
WIND TURBINE CONSTRUCTION SITE (REFER TO DETAILS 6, 7 & 8 ON SHEET C-601 FOR CONSTRUCTION SITE COMPONENTS)	

1 TRUNK T19 PLAN VIEW
5-115 Scale: 1"=100'

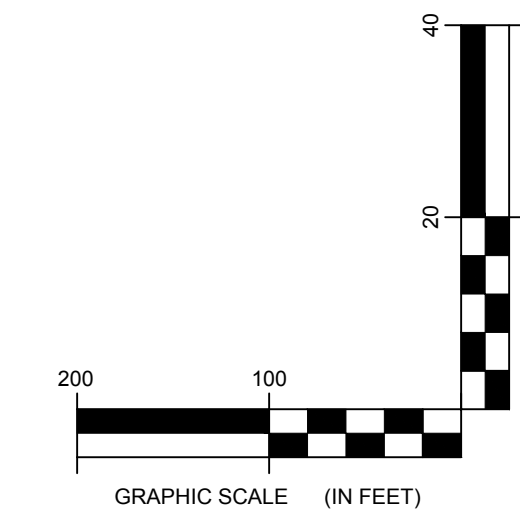


**FOR PERMITTING ONLY
NOT FOR CONSTRUCTION**





PROFILE LEGEND	
ITEM	SYMBOL
EXISTING ELEVATION (FT)	1845.3
PROPOSED ELEVATION (FT)	1845.27
EXISTING GRADE	
PROPOSED GRADE	

NOTE: ELEVATIONS IN USGS DATUM.



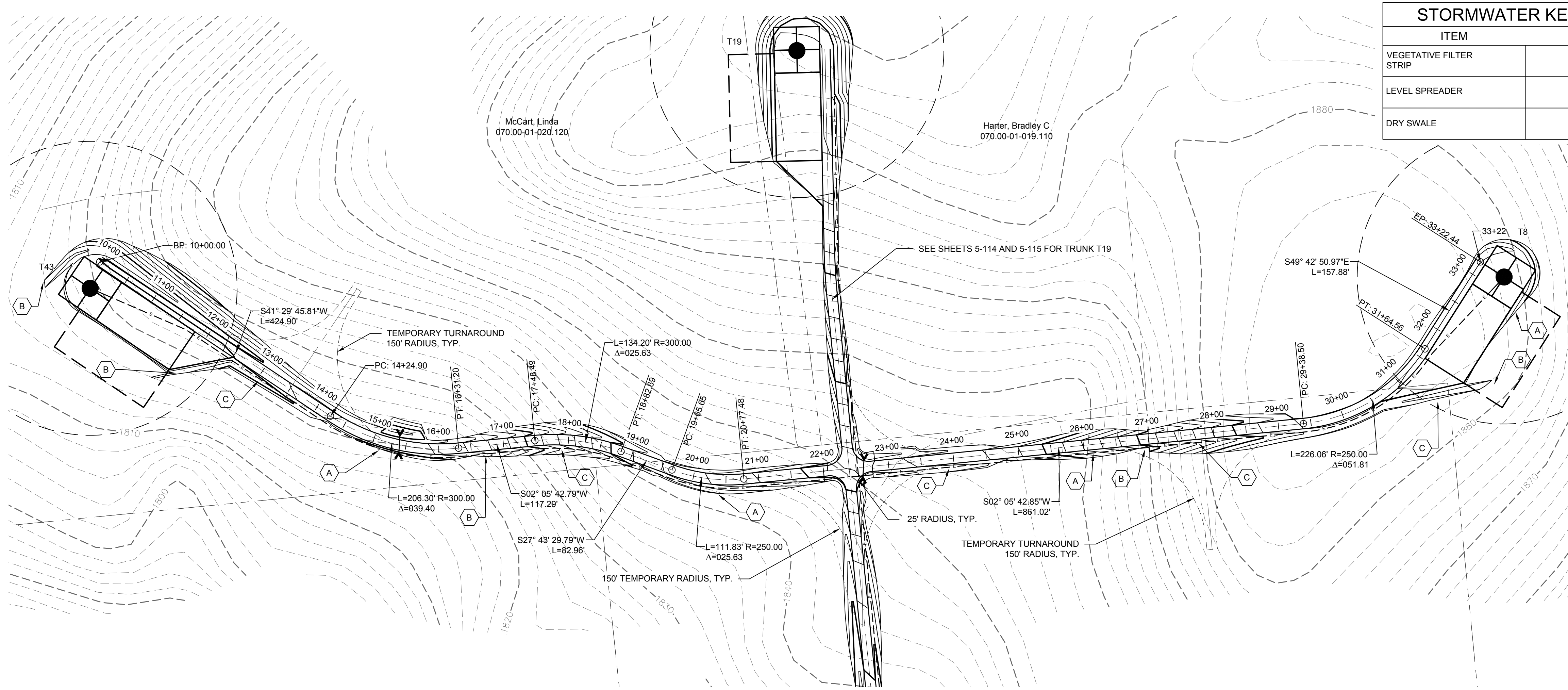
2 TRUNK T19 ACCESS ROAD PROFILE
5-115 Scale: H:1"=100' V:1"=20'



DRAWING REVISIONS	
NO.	REVISION

PROJECT TITLE: BARON WINDS PROJECT
TOWNS OF COHOCTON, DANVILLE, FRENCHTOWN, AND WAYLAND - STUYVESANT COUNTY, NEW YORK
CLIENT: EVERPOWER WIND HOLDINGS
DRAWING TITLE: AREA 5 ACCESS ROAD PLAN AND PROFILE

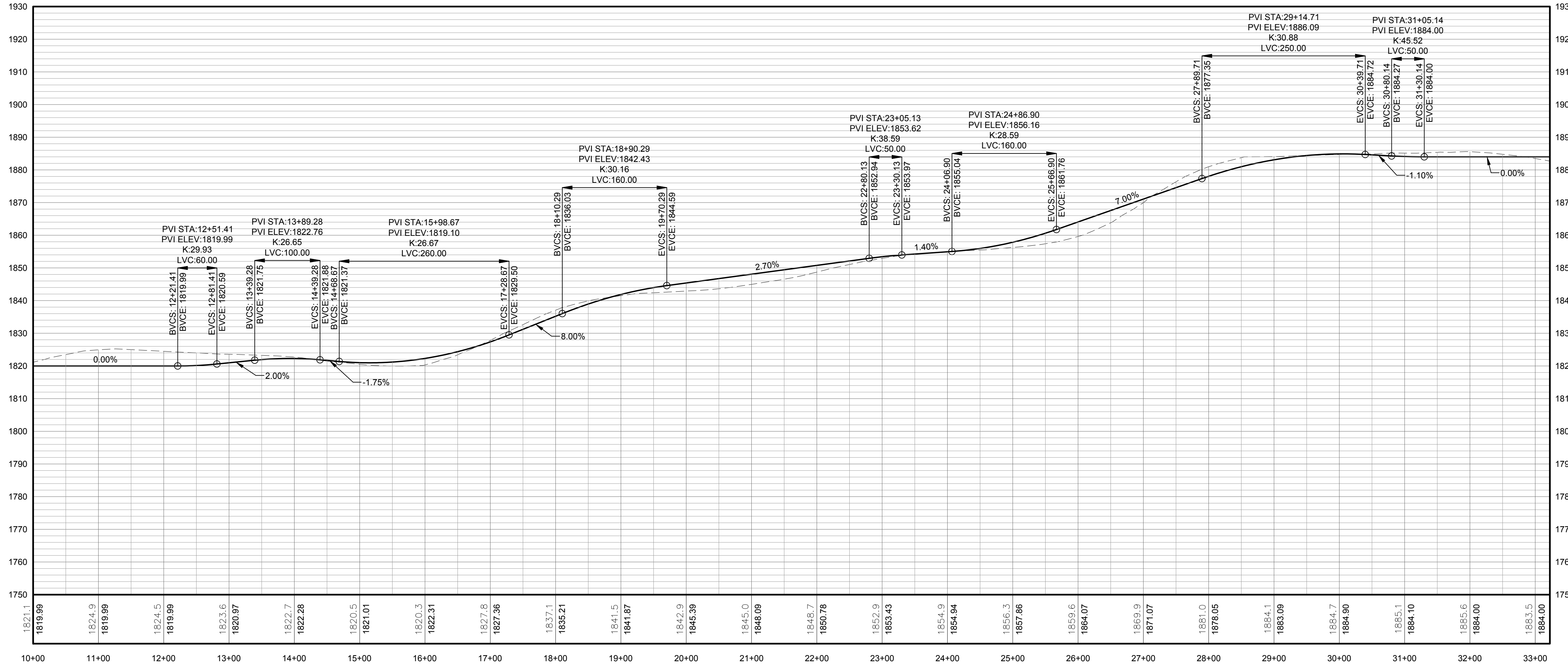
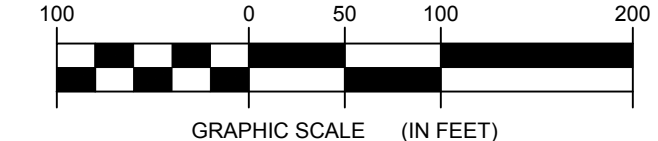
DATE: NOVEMBER 3, 2017
SCALE: AS NOTED
ISS: 13039
DRAWN BY: AW, ZR, JT
FILE NAME: 13039_Working_Area 5.dwg
DRAWING NUMBER: 5-115



STORMWATER KEY NOTES	
ITEM	SYMBOL
VEGETATIVE FILTER STRIP	(A)
LEVEL SPREADER	(B)
DRY SWALE	(C)

LEGEND	
ITEM	SYMBOL
DRAWING SHEET MATCH LINE	(Symbol)
WIND TURBINE DESIGNATION	T63
PARCEL BOUNDARY	(Symbol)
UNDERGROUND COLLECTION LINE	(Symbol)
OVERHEAD COLLECTION LINE	(Symbol)
EXISTING CONTOUR (2' INTERVAL)	(Symbol)
EXISTING CONTOUR - INDEX (2' INTERVAL)	(Symbol)
CONTOUR - FINISHED (2' INTERVAL)	(Symbol)
CONTOUR - FINISHED - INDEX (2' INTERVAL)	(Symbol)
ACCESS ROAD CENTERLINE	(Symbol)
PERMANENT ACCESS ROAD EDGE	(Symbol)
STORM PIPE / CULVERT	(Symbol)
DEC WETLAND ADJACENT AREA	(Symbol)
WETLAND CONTIGUOUS ARROW	(Symbol)
DELINEATED WETLAND	(Symbol)
DELINEATED STREAM	(Symbol)
ENVIRONMENTALLY SENSITIVE AREA - RESTRICTED ACCESS	(Symbol)
ENVIRONMENTALLY SENSITIVE AREA	(Symbol)
WIND TURBINE CONSTRUCTION SITE (REFER TO DETAILS 6, 7 & 8 ON SHEET C-601 FOR CONSTRUCTION SITE COMPONENTS)	(Symbol)

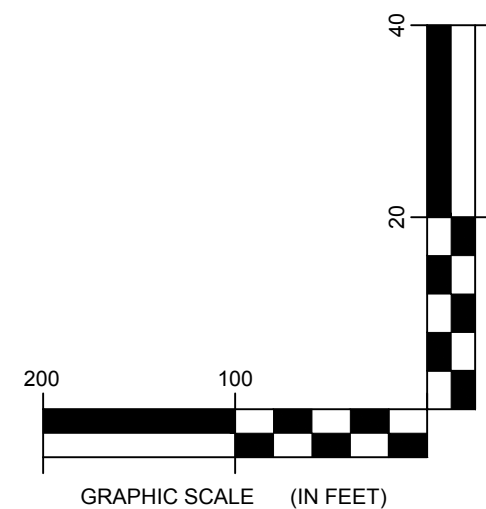
1 SPUR T43 TO T8 PLAN VIEW
5-116 Scale: 1"=100'





FOR PERMITTING ONLY
NOT FOR CONSTRUCTION

PROFILE LEGEND	
ITEM	SYMBOL
EXISTING ELEVATION (FT)	1845.3
PROPOSED ELEVATION (FT)	1845.27
EXISTING GRADE	(Symbol)
PROPOSED GRADE	(Symbol)

NOTE: ELEVATIONS IN USGS DATUM.



2 SPUR T43 TO T8 ACCESS ROAD PROFILE
5-116 Scale: H:1"=100' V:1"=20'



©2017 Environmental Design & Research, L.L.C. All rights reserved. This drawing is prepared for the use of the client and is not to be used for any other purpose without the written consent of Environmental Design & Research, L.L.C. The client is responsible for obtaining all necessary permits and approvals for the project. Environmental Design & Research, L.L.C. is not responsible for any errors or omissions in this drawing.

DRAWING REVISIONS	
NO.	DATE

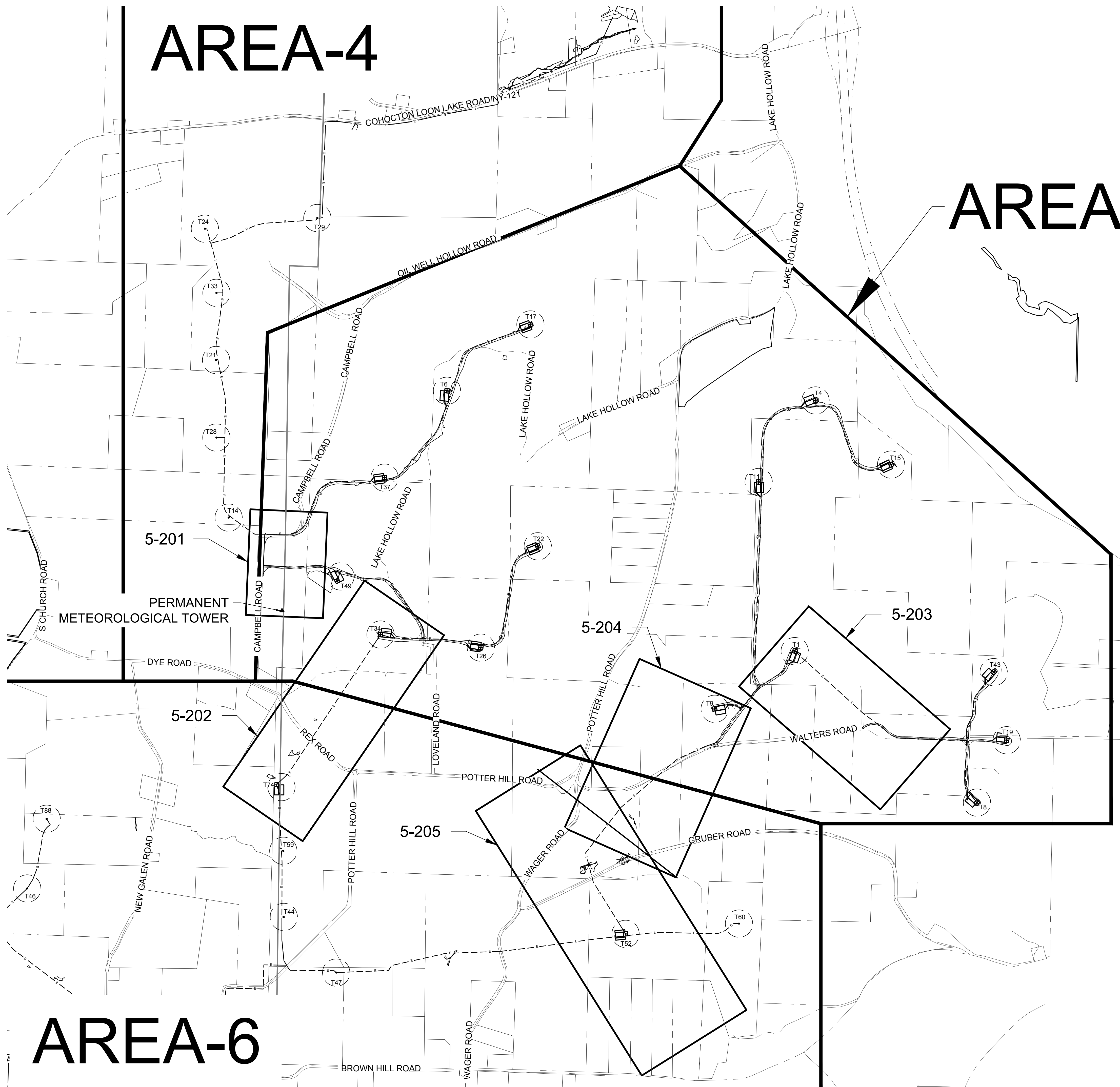
PROJECT TITLE: **BARON WINDS PROJECT**
TOWNS OF COHOCTON, DANVILLE, FRENCHTOWN, AND WAYLAND -
PROJECT LOCATION: STEUBEN COUNTY, NEW YORK
CLIENT: EVERPOWER WIND HOLDINGS
DRAWING TITLE: **AREA 5 ACCESS ROAD PLAN AND PROFILE**

DATE:	NOVEMBER 3, 2017
SCALE:	AS NOTED
ISSUE NO.:	13039
DRAWN BY:	AW_ZR_JT
FILE NAME:	13039_Working_Area 5.dwg
DRAWING NUMBER:	5-116

AREA-4

AREA-5

AREA-6



Environmental Design & Research,
Landscape Architecture, Engineering
& Environmental Services, D.P.C.

217 Montgomery Street, Suite 1000
Syracuse, New York 13202
P. 315.471.0688



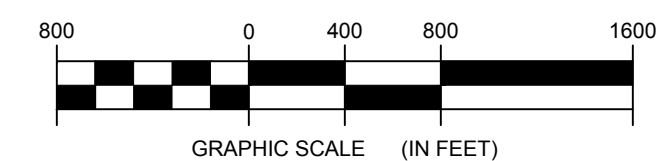
everpower

©2017 Environmental Design & Research, Landscape Architecture, Engineering & Environmental Services, D.P.C. The following is prepared for the use of the client and is not to be used for any other purpose without the written consent of the firm. This is a preliminary drawing and is subject to change without notice. The client is responsible for the accuracy of the information provided and for the results of any actions taken based on this drawing. The firm and its representatives shall not be held liable for any errors or omissions in this drawing or for any consequences arising therefrom. The client is advised that this drawing is not a contract and that the contract is the agreement between the client and the firm.

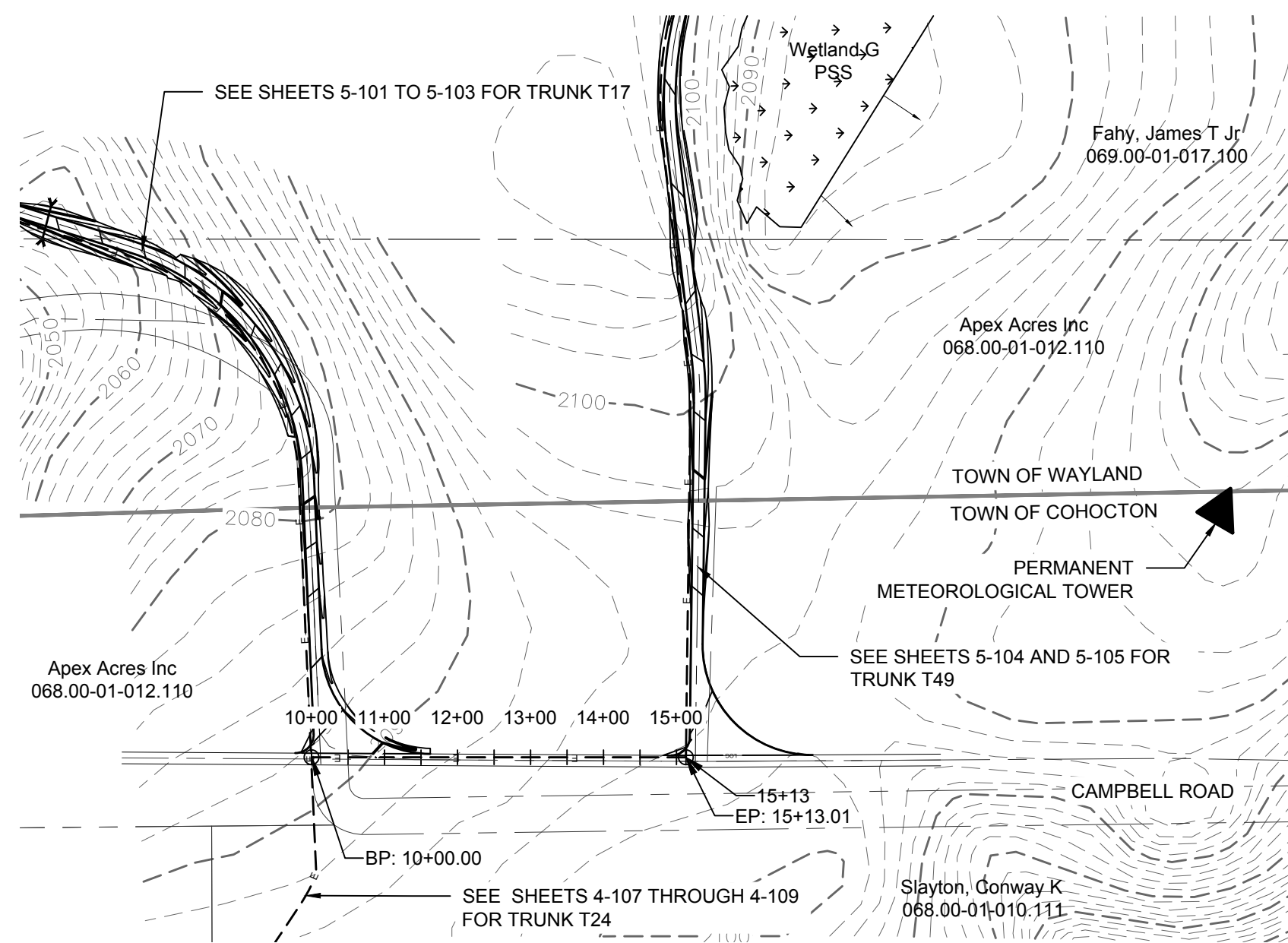
NO.	DATE	REVISION

PROJECT TITLE: BARON WINDS PROJECT
PROJECT LOCATION: TOWNS OF CCHOCTON, DANVILLE, FRENCHTOWN, AND WAYLAND, STEUBEN COUNTY, NEW YORK
CLIENT: EVERPOWER WIND HOLDINGS
DRAWING TITLE: AREA 5 INDEX MAP, COLLECTION LINE PLAN AND PROFILE

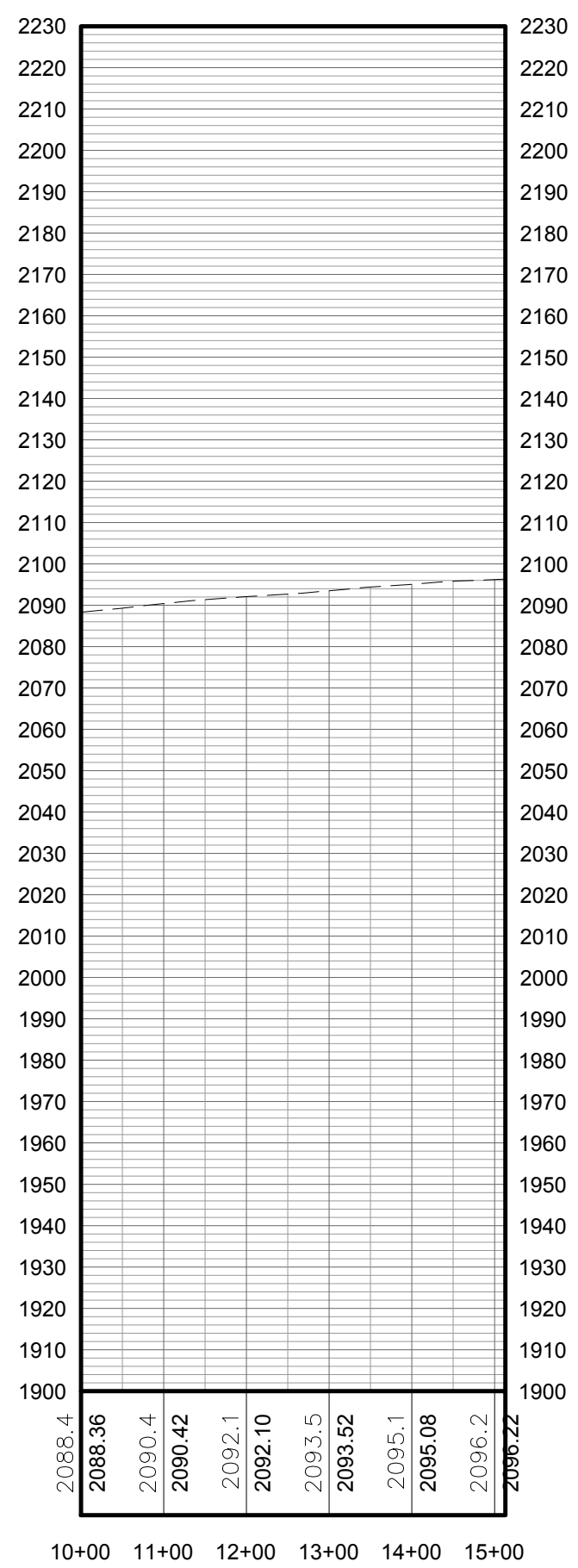
DATE: NOVEMBER 3, 2017
SCALE: 1" = 800'
ISSUE NO.: 13039
DRAWN BY: AW, ZR, JT
FILE NAME: 13039_Working_Area 5.dwg
DRAWING NUMBER: 5-200



J:\13039 Baron Wind Project\Working\Drawings\13039_Working_Area 5.dwg

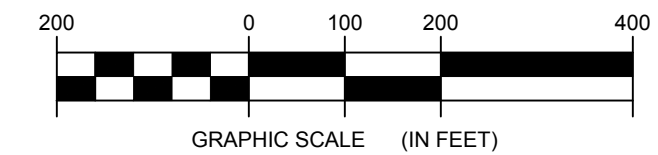


1 COLLECTION LINE TRUNK T17 TO TRUNK T49 PLAN VIEW
5-201 Scale: 1"=200'



2 COLLECTION LINE TRUNK T17 TO TRUNK T49 PROFILE
5-201 Scale: H:1"=200' V:1"=40'

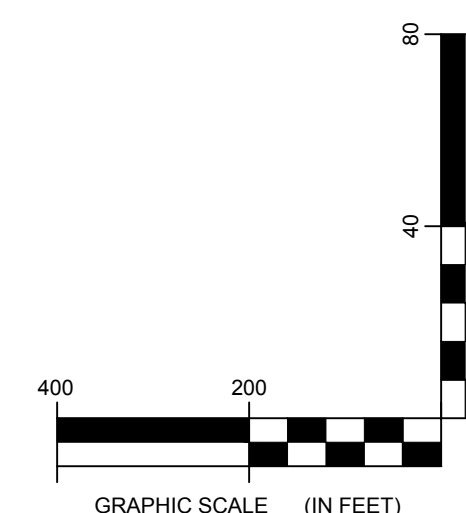
LEGEND	
ITEM	SYMBOL
DRAWING SHEET	DRAWING NUMBER
MATCH LINE	DRAWING NUMBER
WIND TURBINE DESIGNATION	T63
PARCEL BOUNDARY	---
UNDERGROUND COLLECTION LINE	---
OVERHEAD COLLECTION LINE	---
EXISTING CONTOUR (2' INTERVAL)	---
EXISTING CONTOUR - INDEX (2' INTERVAL)	---
CONTOUR - FINISHED (2' INTERVAL)	---
CONTOUR - FINISHED - INDEX (2' INTERVAL)	---
ACCESS ROAD CENTERLINE	---
PERMANENT ACCESS ROAD EDGE	---
STORM PIPE / CULVERT	---
DEC WETLAND ADJACENT AREA	---
WETLAND CONTINUES ARROW	---
DELINEATED WETLAND	---
DELINEATED STREAM	---
ENVIRONMENTALLY SENSITIVE AREA - RESTRICTED ACCESS	---
ENVIRONMENTALLY SENSITIVE AREA	---
WIND TURBINE CONSTRUCTION SITE (REFER TO DETAILS 6, 7 & 8 ON SHEET C-601 FOR CONSTRUCTION SITE COMPONENTS)	---



**FOR PERMITTING ONLY
NOT FOR CONSTRUCTION**

PROFILE LEGEND	
ITEM	SYMBOL
EXISTING ELEVATION (FT)	1845.3
EXISTING GRADE	---

NOTE: ELEVATIONS IN USGS DATUM.



Environmental Design & Research,
Landscape Architecture, Engineering & Environmental Services, D.P.C.
217 Montgomery Street, Suite 1000
Syracuse, New York 13202
P. 315.471.0688

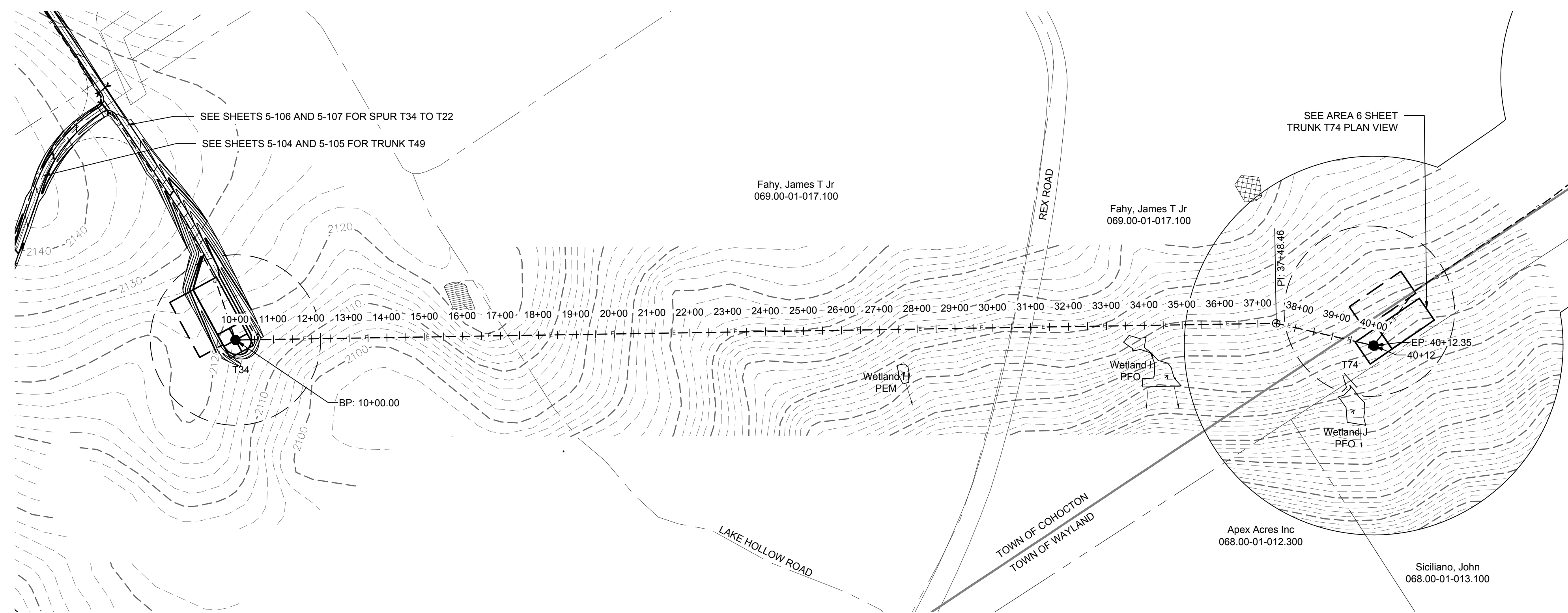


everpower

DRAWING REVISIONS	
NO.	DATE
1	
2	
3	
4	
5	

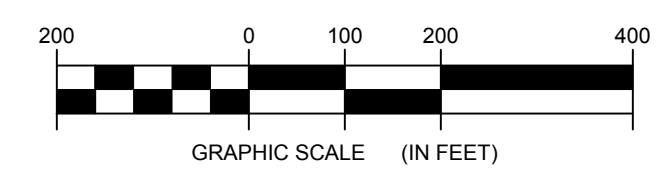
PROJECT TITLE: **BARON WINDS PROJECT**
TOWNS OF COHOCTON, DANVILLE, FREMONT, AND WAYLAND - STEUBEN COUNTY, NEW YORK
CLIENT: **EVERPOWER WIND HOLDINGS**
DRAWING TITLE: **AREA 5 COLLECTION LINE PLAN AND PROFILE**

DATE: **NOVEMBER 3, 2017**
SCALE: **AS NOTED**
JOB: **13039**
DRAWN BY: **AW, ZR, JT**
FILE NAME: **13039_Working_Area 5.dwg**
DRAWING NUMBER: **5-201**

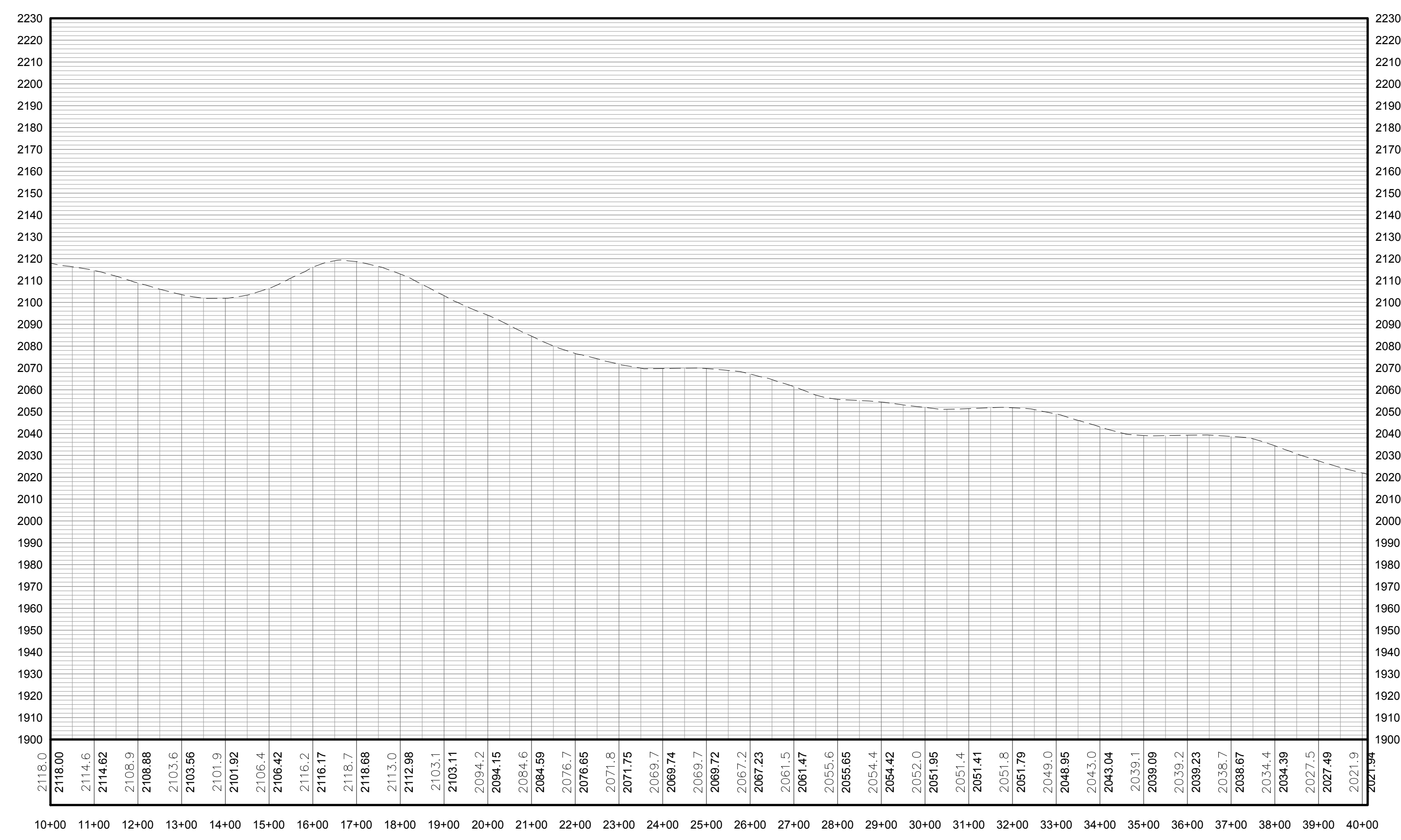


LEGEND	
ITEM	SYMBOL
DRAWING SHEET	DRAWING NUMBER
MATCH LINE	DRAWING NUMBER
WIND TURBINE DESIGNATION	T63
PARCEL BOUNDARY	---
UNDERGROUND COLLECTION LINE	---
OVERHEAD COLLECTION LINE	---
EXISTING CONTOUR (2' INTERVAL)	---
EXISTING CONTOUR - INDEX (2' INTERVAL)	---
CONTOUR - FINISHED (2' INTERVAL)	---
CONTOUR - FINISHED - INDEX (2' INTERVAL)	---
ACCESS ROAD CENTERLINE	---
PERMANENT ACCESS ROAD EDGE	---
STORM PIPE / CULVERT	---
DEC WETLAND ADJACENT AREA	---
WETLAND CONTINUES ARROW	---
DELINEATED WETLAND	---
DELINEATED STREAM	---
ENVIRONMENTALLY SENSITIVE AREA - RESTRICTED ACCESS	---
ENVIRONMENTALLY SENSITIVE AREA	---
WIND TURBINE CONSTRUCTION SITE (REFER TO DETAILS 6, 7 & 8 ON SHEET C-601 FOR CONSTRUCTION SITE COMPONENTS)	---

1 COLLECTION LINE T34 TO T74 PLAN VIEW
5-202 Scale: 1"=200'

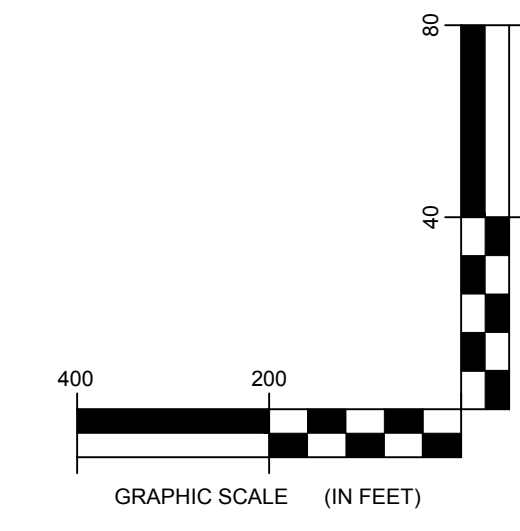


**FOR PERMITTING ONLY
NOT FOR CONSTRUCTION**



PROFILE LEGEND	
ITEM	SYMBOL
EXISTING ELEVATION (FT)	1845.3
EXISTING GRADE	---

NOTE: ELEVATIONS IN USGS DATUM.



2 COLLECTION LINE T34 TO T74 PROFILE
5-202 Scale: H:1"=200' V:1"=40'

edr
Environmental Design & Research, Landscape Architecture, Engineering & Environmental Services, D.P.C.
217 Montgomery Street, Suite 1000
Syracuse, New York 13202
P. 315.471.0688

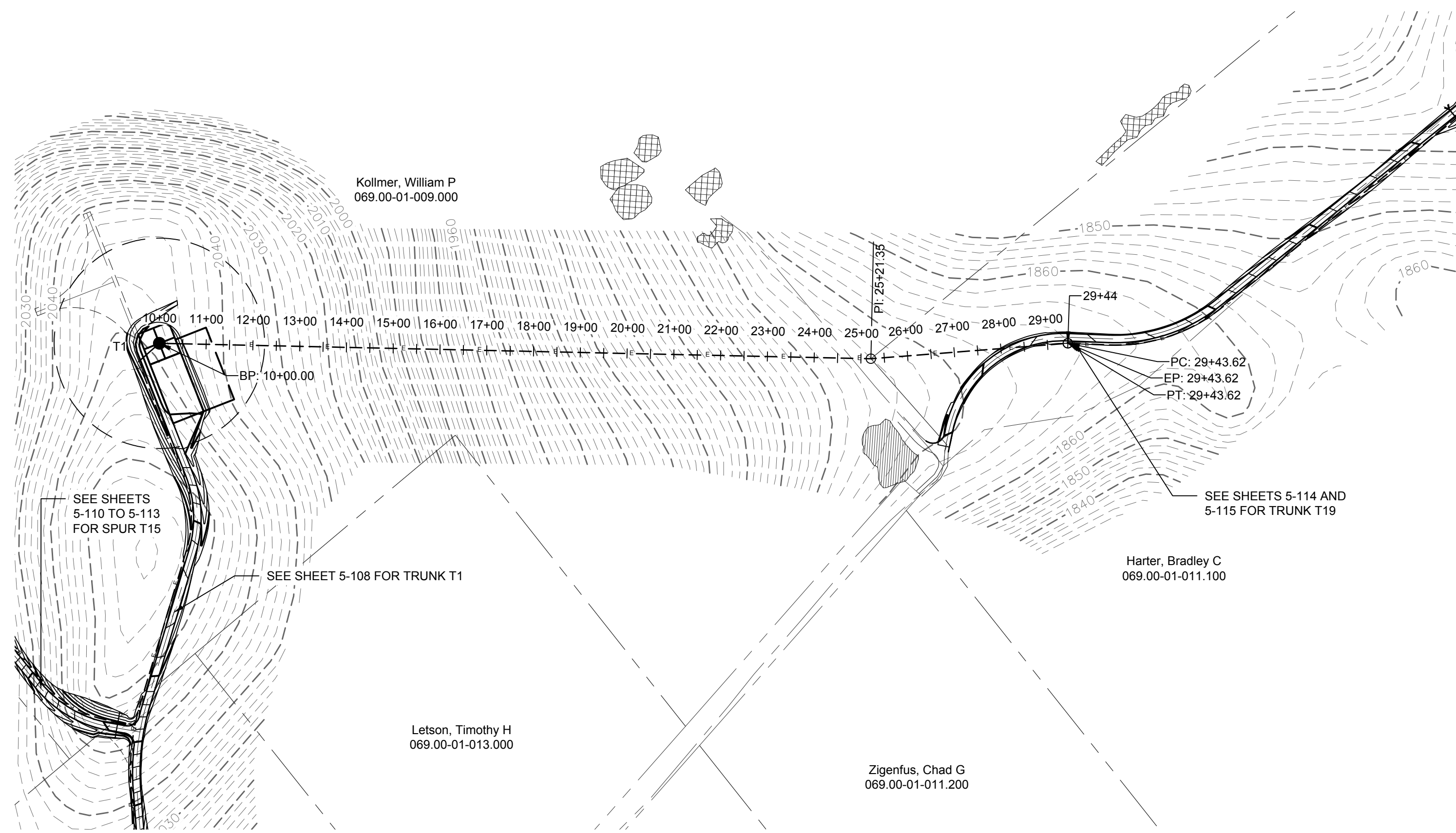


DRAWING REVISIONS	
NO.	DATE
1	
2	
3	
4	
5	

PROJECT TITLE: **BARON WINDS PROJECT**
TOWNS OF CHOCTON, DANVILLE, FRENCH, AND WAYLAND - STEUBEN COUNTY, NEW YORK
CLIENT: EVERPOWER WIND HOLDINGS
DRAWING TITLE: AREA 5 COLLECTION LINE PLAN AND PROFILE

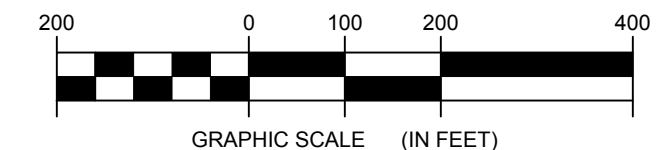
DATE: **NOVEMBER 3, 2017**
SCALE: **AS NOTED**
JOB: 13039
DRAWN BY: **AW, ZR, JT**
FILE NAME: 13039_Working_Area 5.dwg
DRAWING NUMBER: **5-202**

J:\13039 Baron Wind Project\Working Area 5.dwg

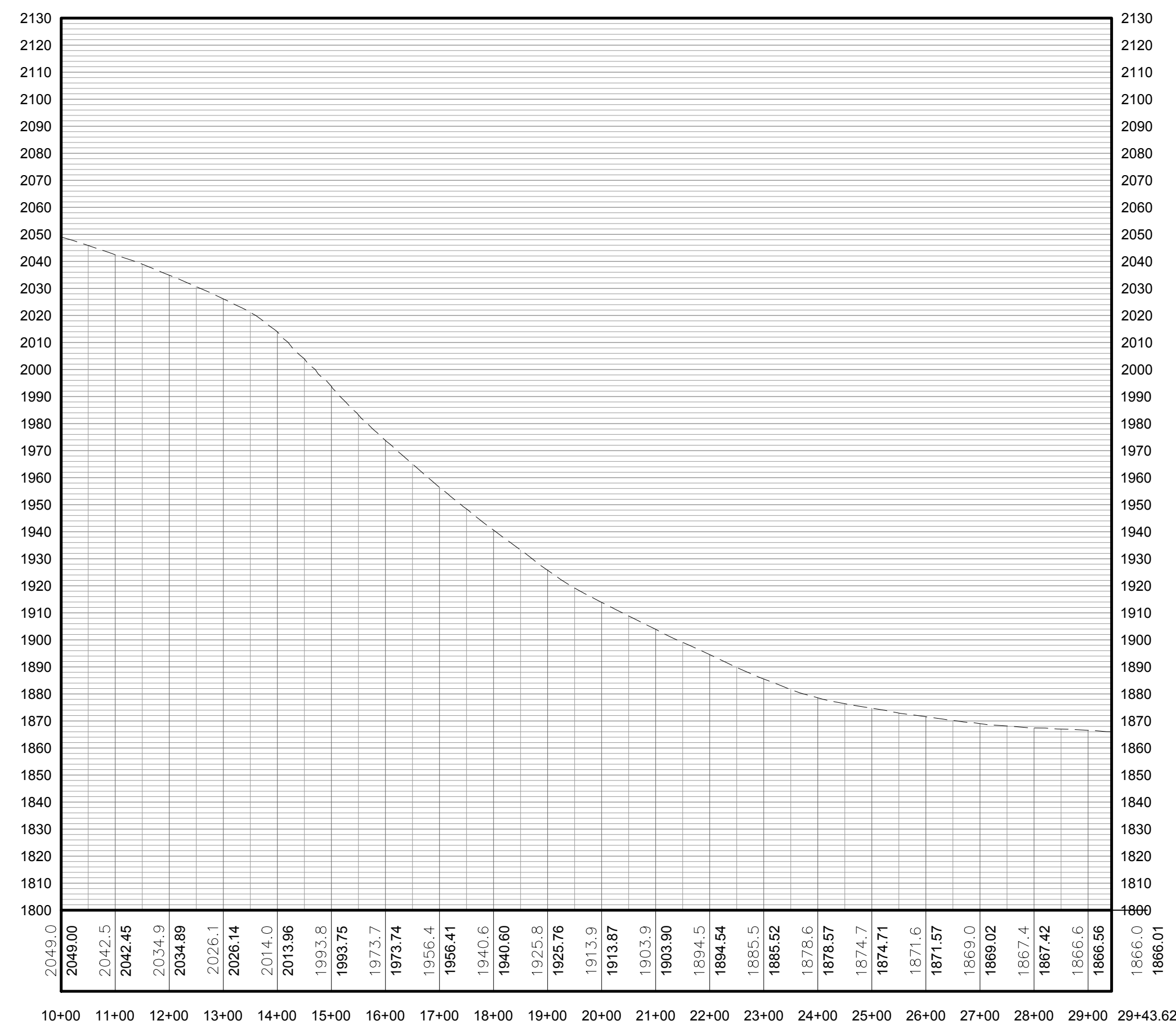


LEGEND	
ITEM	SYMBOL
DRAWING SHEET	DRAWING NUMBER
MATCH LINE	DRAWING NUMBER
WIND TURBINE DESIGNATION	T63
PARCEL BOUNDARY	---
UNDERGROUND COLLECTION LINE	---
OVERHEAD COLLECTION LINE	---
EXISTING CONTOUR (2' INTERVAL)	---
EXISTING CONTOUR - INDEX (2' INTERVAL)	---
CONTOUR - FINISHED (2' INTERVAL)	---
CONTOUR - FINISHED - INDEX (2' INTERVAL)	---
ACCESS ROAD CENTERLINE	---
PERMANENT ACCESS ROAD EDGE	---
STORM PIPE / CULVERT	---
DEC WETLAND ADJACENT AREA	---
WETLAND CONTINUES ARROW	---
DELINEATED WETLAND	---
DELINEATED STREAM	---
ENVIRONMENTALLY SENSITIVE AREA - RESTRICTED ACCESS	---
ENVIRONMENTALLY SENSITIVE AREA	---
WIND TURBINE CONSTRUCTION SITE (REFER TO DETAILS 6, 7 & 8 ON SHEET C-601 FOR CONSTRUCTION SITE COMPONENTS)	---

1 COLLECTION LINE T1 TO TRUNK T19 PLAN VIEW
5-203 Scale: 1"=200'

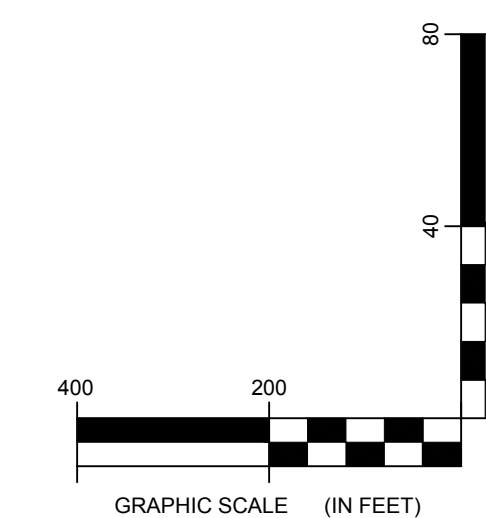


**FOR PERMITTING ONLY
NOT FOR CONSTRUCTION**



PROFILE LEGEND	
ITEM	SYMBOL
EXISTING ELEVATION (FT)	1845.3
EXISTING GRADE	---

NOTE: ELEVATIONS IN USGS DATUM.



2 COLLECTION LINE T1 TO TRUNK T19 PROFILE
5-203 Scale: H:1"=200' V:1"=40'



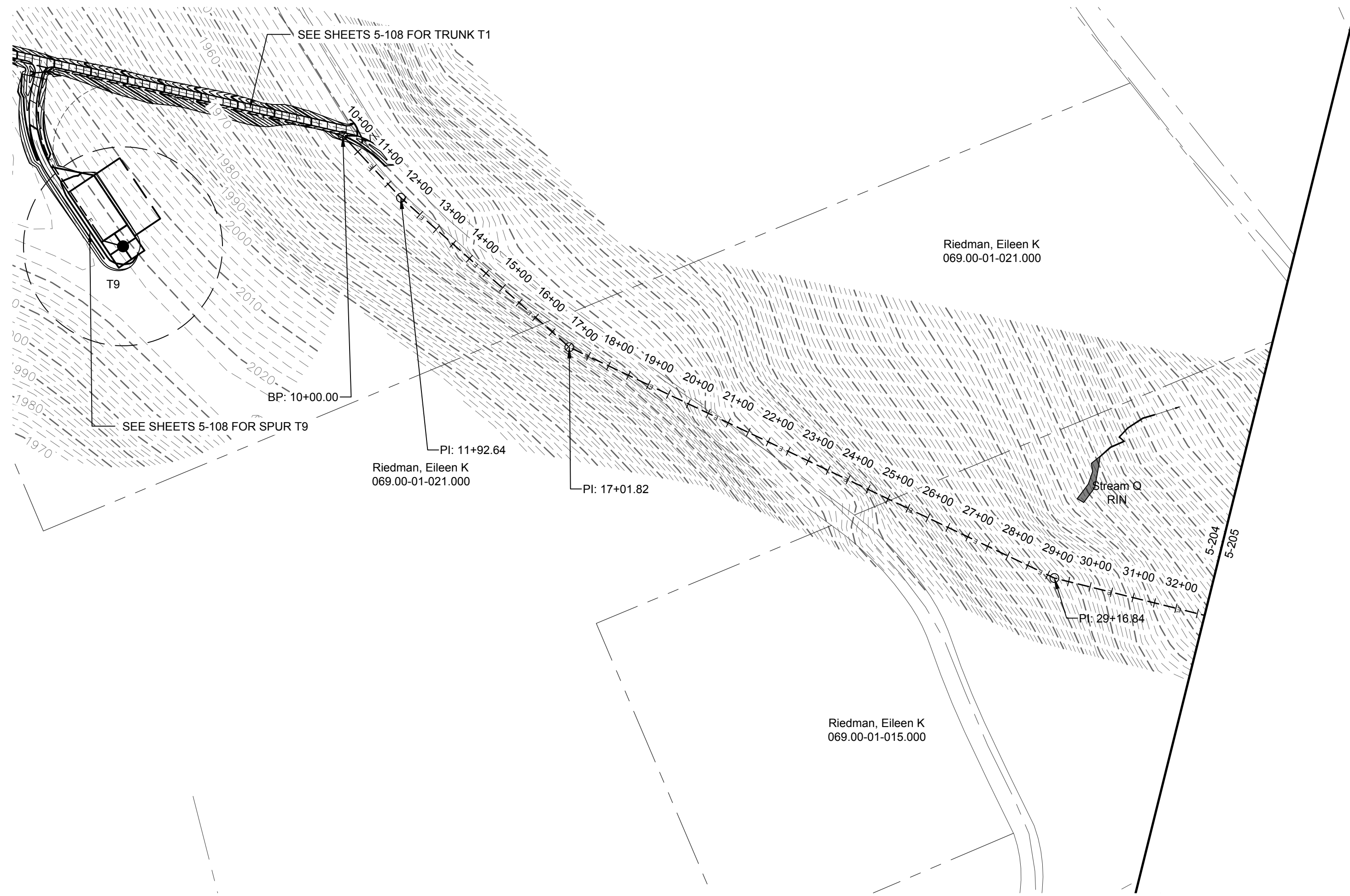
217 Montgomery Street, Suite 1000
Syracuse, New York 13202
P. 315.471.0688

DRAWING REVISIONS	
NO.	DATE

PROJECT TITLE: **BARON WINDS PROJECT**
TOWNS OF COHOCTON, DANVILLE, FRENCHTOWN, AND WATLAND -
PROJECT LOCATION: STEUBEN COUNTY, NEW YORK
CLIENT: EVERPOWER WIND HOLDINGS
DRAWING TITLE: AREA 5 COLLECTION LINE PLAN AND PROFILE

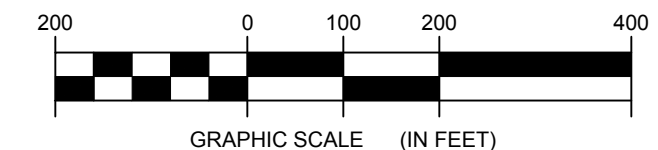
DATE: **NOVEMBER 3, 2017**
SCALE: **AS NOTED**
JOB#: **13039**
DRAWN BY: **AW, ZR, JT**
FILE NAME: **13039_Working_Area 5.dwg**
DRAWING NUMBER: **5-203**

J:\13039 Baron Wind\pdp\chuck.dwg 11/03/17 11:03 AM

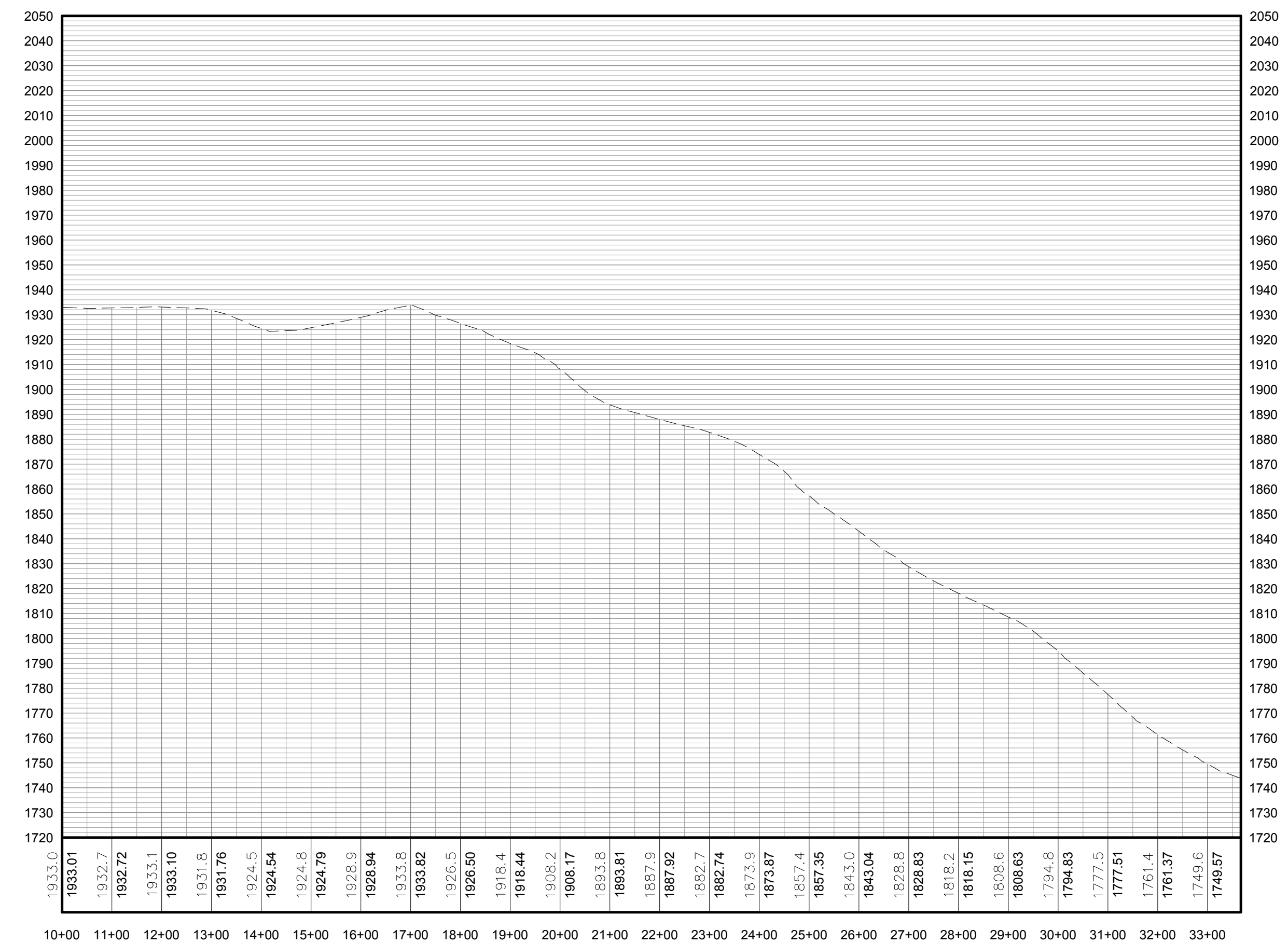


LEGEND	
ITEM	SYMBOL
DRAWING SHEET	DRAWING NUMBER
MATCH LINE	DRAWING NUMBER
WIND TURBINE DESIGNATION	T63
PARCEL BOUNDARY	---
UNDERGROUND COLLECTION LINE	---
OVERHEAD COLLECTION LINE	---
EXISTING CONTOUR (2' INTERVAL)	---
EXISTING CONTOUR - INDEX (2' INTERVAL)	---
CONTOUR - FINISHED (2' INTERVAL)	---
CONTOUR - FINISHED - INDEX (2' INTERVAL)	---
ACCESS ROAD CENTERLINE	---
PERMANENT ACCESS ROAD EDGE	---
STORM PIPE / CULVERT	---
DEC WETLAND ADJACENT AREA	---
WETLAND CONTINUES ARROW	---
DELINEATED WETLAND	---
DELINEATED STREAM	---
ENVIRONMENTALLY SENSITIVE AREA - RESTRICTED ACCESS	---
ENVIRONMENTALLY SENSITIVE AREA	---
WIND TURBINE CONSTRUCTION SITE (REFER TO DETAILS 6, 7 & 8 ON SHEET C-601 FOR CONSTRUCTION SITE COMPONENTS)	---

1 COLLECTION LINE PLAN T9 to T52 VIEW
5-204 Scale: 1"=200'

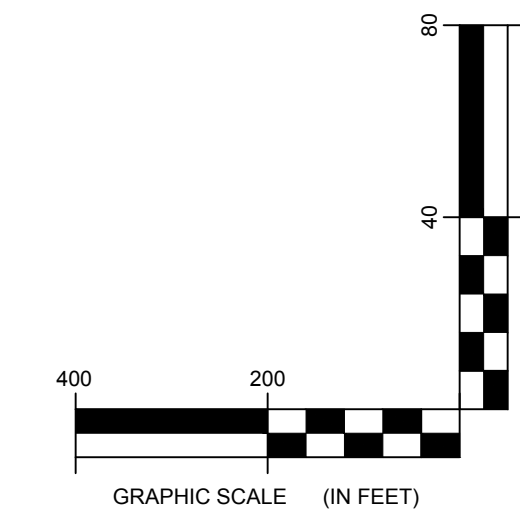


**FOR PERMITTING ONLY
NOT FOR CONSTRUCTION**



PROFILE LEGEND	
ITEM	SYMBOL
EXISTING ELEVATION (FT)	1845.3
EXISTING GRADE	---

NOTE: ELEVATIONS IN USGS DATUM.



2 COLLECTION LINE T9 TO T52 PROFILE
5-204 Scale: H:1"=200' V:1"=40'

Environmental Design & Research,
Landscape Architecture, Engineering & Environmental Services, D.P.C.
217 Montgomery Street, Suite 1000
Syracuse, New York 13202
P. 315.471.0688

NO.	DATE	REVISION

DRAWING REVISIONS		
NO.	DATE	REVISION

PROJECT TITLE: BARON WINDS PROJECT
PROJECT LOCATION: TOWNS OF COHOCTON, DANVILLE, FREMONT, AND WAYLAND - STEUBEN COUNTY, NEW YORK
CLIENT: EVERPOWER WIND HOLDINGS
DRAWING TITLE: AREA 5 COLLECTION LINE PLAN AND PROFILE

DATE: NOVEMBER 3, 2017
SCALE: AS NOTED
JOB: 13039
DRAWN BY: AW, ZR, JT
FILE NAME: 13039_Working_Area 5.dwg
DRAWING NUMBER: 5-204

J:\13039 Baron Winds Project\Working Area 5.dwg

