

AREA-4

AREA-5

AREA-6

AREA-1

PERMANENT METEOROLOGICAL TOWER

DYE ROAD

S CHURCH ROAD

CAMPBELL ROAD

LOVELAND ROAD

POTTER HILL ROAD

WALTERS

GRUBER ROAD

LAYDOWN YARD

DEREVES ROAD

DAVIS ROAD

NEW GAYLAND ROAD

BROWN HILL ROAD

HOLMES ROAD

BISCOCK ROAD

ATKINS ROAD

PAWLING ROAD

ROUTE 21 SINY-21

ROUTE 21 SINY-21

HASKINSVILLE ROAD

COLLECTOR SUBSTATION

POI SUBSTATION
(EXISTING CANANDAIGUA SUBSTATION)

LEGEND	
ITEM	SYMBOL
WIND TURBINE DESIGNATION	T63
SOIL BOUNDARY	---
REGIONAL BOUNDARY	=====
TOWN BOUNDARY	-----
PARCEL BOUNDARY	-----
UNDERGROUND COLLECTION LINE	--- E ---
OVERHEAD COLLECTION LINE	--- E ---
PERMANENT ACCESS ROAD	=====
EDGE	-----

NOTE: REFER TO APPENDIX C OF THE PRELIMINARY STORMWATER POLLUTION PREVENTION PLAN (SWPPP) FOR SOIL MAP UNIT NAMES AND SOIL DESCRIPTIONS.



Environmental Design & Research, Landscape Architecture, Engineering & Environmental Services, D.P.C.

217 Montgomery Street, Suite 1000
Syracuse, New York 13202
P. 315.471.0688



everpower

DRAWING REVISIONS	
NO.	DATE

PROJECT TITLE: **BARON WINDS PROJECT**
 TOWNS OF COHOCTON, DANSVILLE, FREMONT, AND WAYLAND -
 PROJECT LOCATION: STEUBEN COUNTY, NEW YORK
 CLIENT: EVERPOWER WIND HOLDINGS
 DRAWING TITLE: **AREA 6 SOILS MAP**

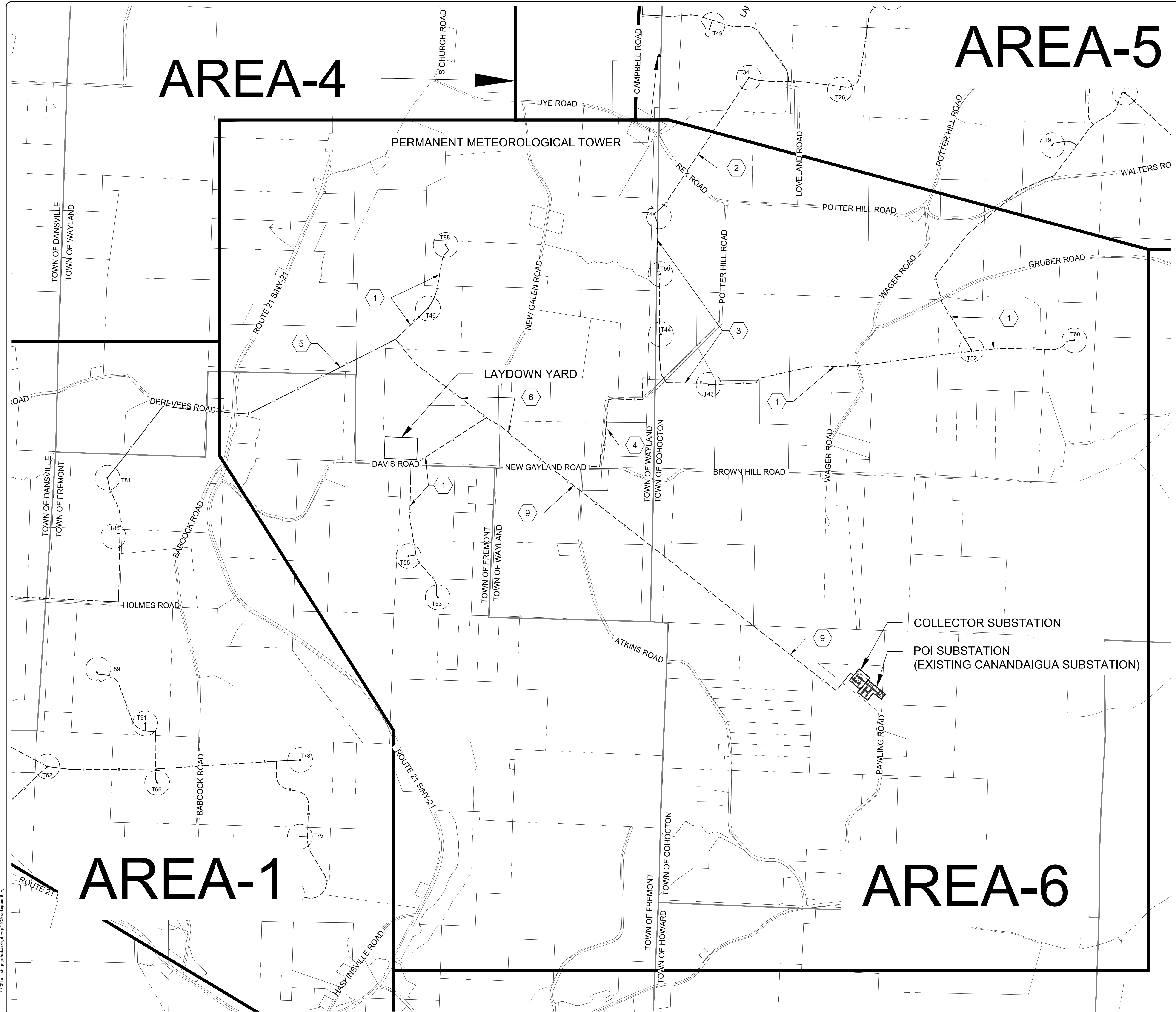
DATE: **NOVEMBER 3, 2017**
 SCALE: **AS NOTED**
 JOB NO: **13039**
 DRAWN BY: **AW, TS**
 FILE NAME: **13039-SOILS_Area 6.dwg**
 DRAWING NUMBER: **6-001**

AREA-4

AREA-5

AREA-1

AREA-6



Environmental Design & Research,
 Landscape Architecture, Engineering
 & Environmental Services, D.P.C.
 217 Montgomery Street, Suite 1000
 Syracuse, New York 13202
 P. 315.471.0688



everpower

©2018 Environmental Design & Research, LLC
 License: Professional Engineer
 The following is prepared in accordance with the Education Law, Article 130, § 130.1, and Article 130, § 130.2 of the Education Law. It is not intended to be used for any other purpose without the express written consent of the author. The author assumes no responsibility for the use of this drawing for any other purpose without the express written consent of the author. The author assumes no responsibility for the use of this drawing for any other purpose without the express written consent of the author.

NO.	DATE	REVISION

LEGEND	
ITEM	SYMBOL
WIND TURBINE DESIGNATION	T63
REGIONAL BOUNDARY	—————
TOWN BOUNDARY	—————
PARCEL BOUNDARY	—————
UNDERGROUND COLLECTION LINE	- - - - -
OVERHEAD COLLECTION LINE	—————
PERMANENT ACCESS ROAD EDGE	—————
NUMBER OF COLLECTION LINE CIRCUITS	5

**FOR PERMITTING ONLY
 NOT FOR CONSTRUCTION**

PROJECT TITLE: **BARON WINDS PROJECT**
 TOWNS OF COCHOCTON, DANSVILLE, FREMONT, AND WAYLAND -
 PROJECT LOCATION: STEUBEN COUNTY, NEW YORK
 CLIENT: EVERPOWER WIND HOLDINGS
 DRAWING TITLE: AREA 6 COLLECTION LINE CIRCUITS MAP

DATE: **NOVEMBER 17, 2017**
 SCALE: **AS NOTED**
 EDR JOB#: **13039**
 DRAWN BY: **AW, TS, LK**
 FILE NAME: **13039_Wor_ing_Area 6.dwg**
 DRAWING NUMBER: **6-002**

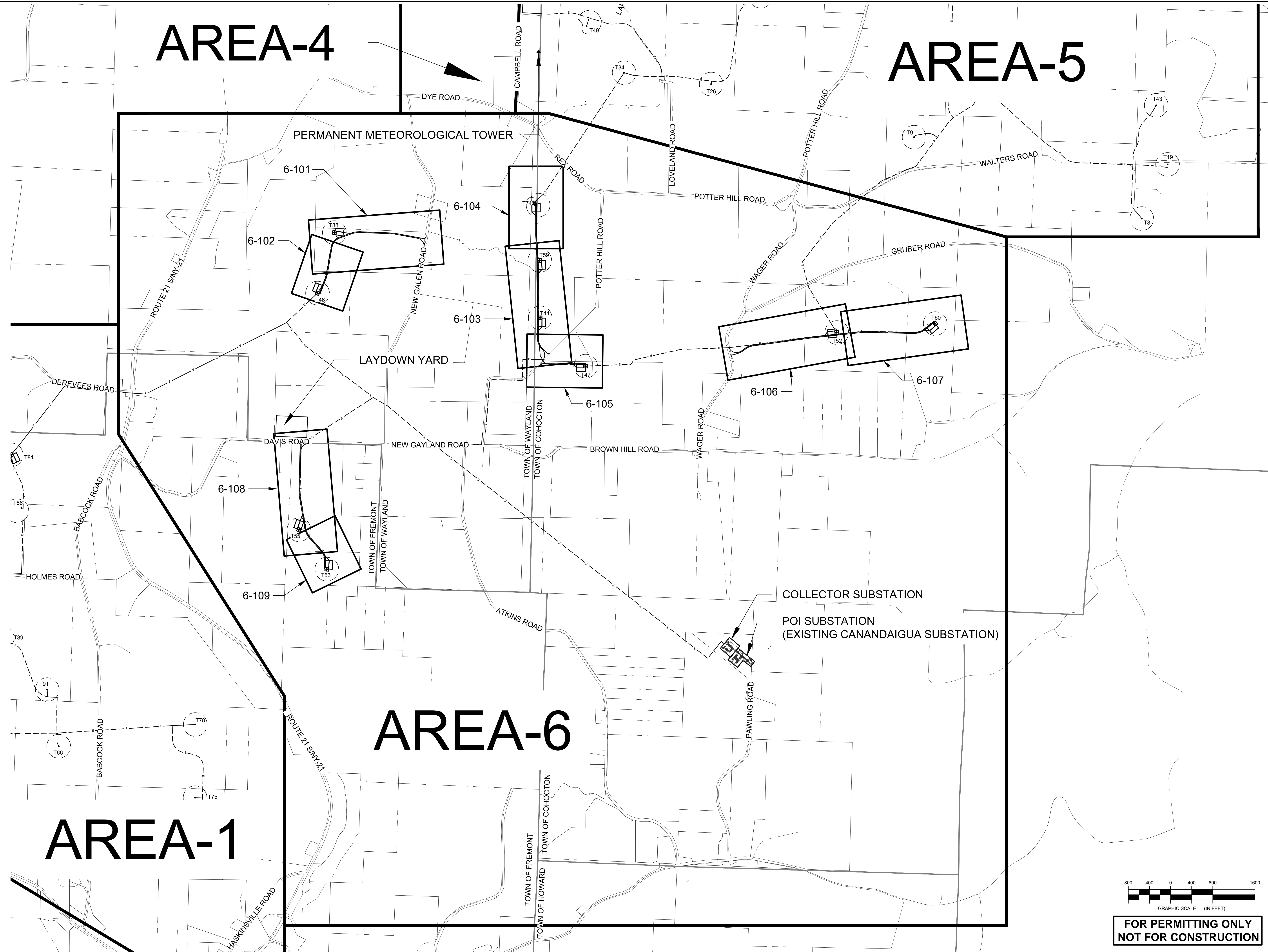
1/13/2018 Baron Winds Project/Engineering/13039_Wor_ing_Area 6.dwg

AREA-4


AREA-5

AREA-6

AREA-1



Environmental Design & Research,
 Landscape Architecture, Engineering
 & Environmental Services, D.P.C.
 217 Montgomery Street, Suite 1000
 Syracuse, New York 13202
 P. 315.471.0688

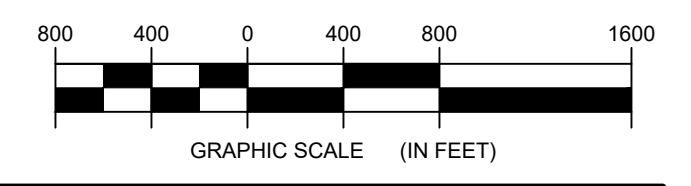


everpower

©2010 Environmental Design & Research, Landscape Architecture, Engineering & Environmental Services, D.P.C. All rights reserved. This drawing is prepared for the use of the client and is not to be used for any other purpose without the written consent of the designer. The designer shall not be held responsible for any errors or omissions in this drawing. The client shall be responsible for the accuracy of the information provided to the designer. The designer shall not be held responsible for any errors or omissions in this drawing. The client shall be responsible for the accuracy of the information provided to the designer. The designer shall not be held responsible for any errors or omissions in this drawing. The client shall be responsible for the accuracy of the information provided to the designer.

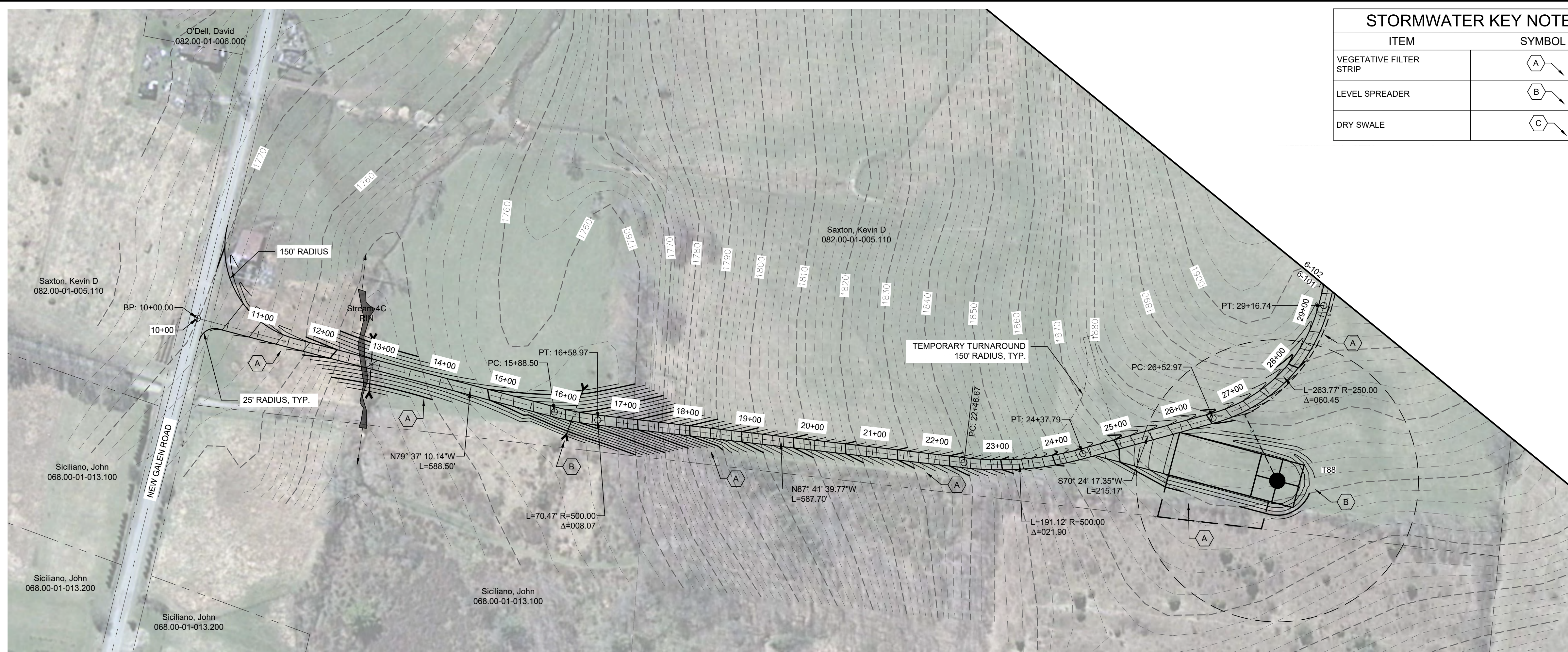
NO.	DATE	REVISION

PROJECT TITLE: BARON WINDS PROJECT
TOWNS OF AVOCA, COHOCTON, DANVILLE, FREMONT, HOWARD, AND WAYLAND - STEUBEN COUNTY, NEW YORK
CLIENT: EVERPOWER WIND HOLDINGS
DRAWING TITLE: AREA 6 INDEI MAP, ACCESS ROAD PLAN AND PROFILE



**FOR PERMITTING ONLY
 NOT FOR CONSTRUCTION**

DATE: NOVEMBER 17, 2017
SCALE: 1" = 100'
ISSUE NO: 13039
DRAWN BY: AW, R, JT
FILE NAME: 13039_Wor_ing_Area 6.dwg
DRAWING NUMBER: 6-100

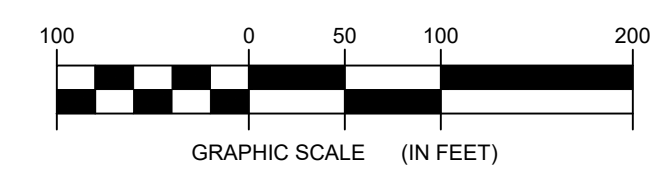


STORMWATER KEY NOTES	
ITEM	SYMBOL
VEGETATIVE FILTER STRIP	(A)
LEVEL SPREADER	(B)
DRY SWALE	(C)

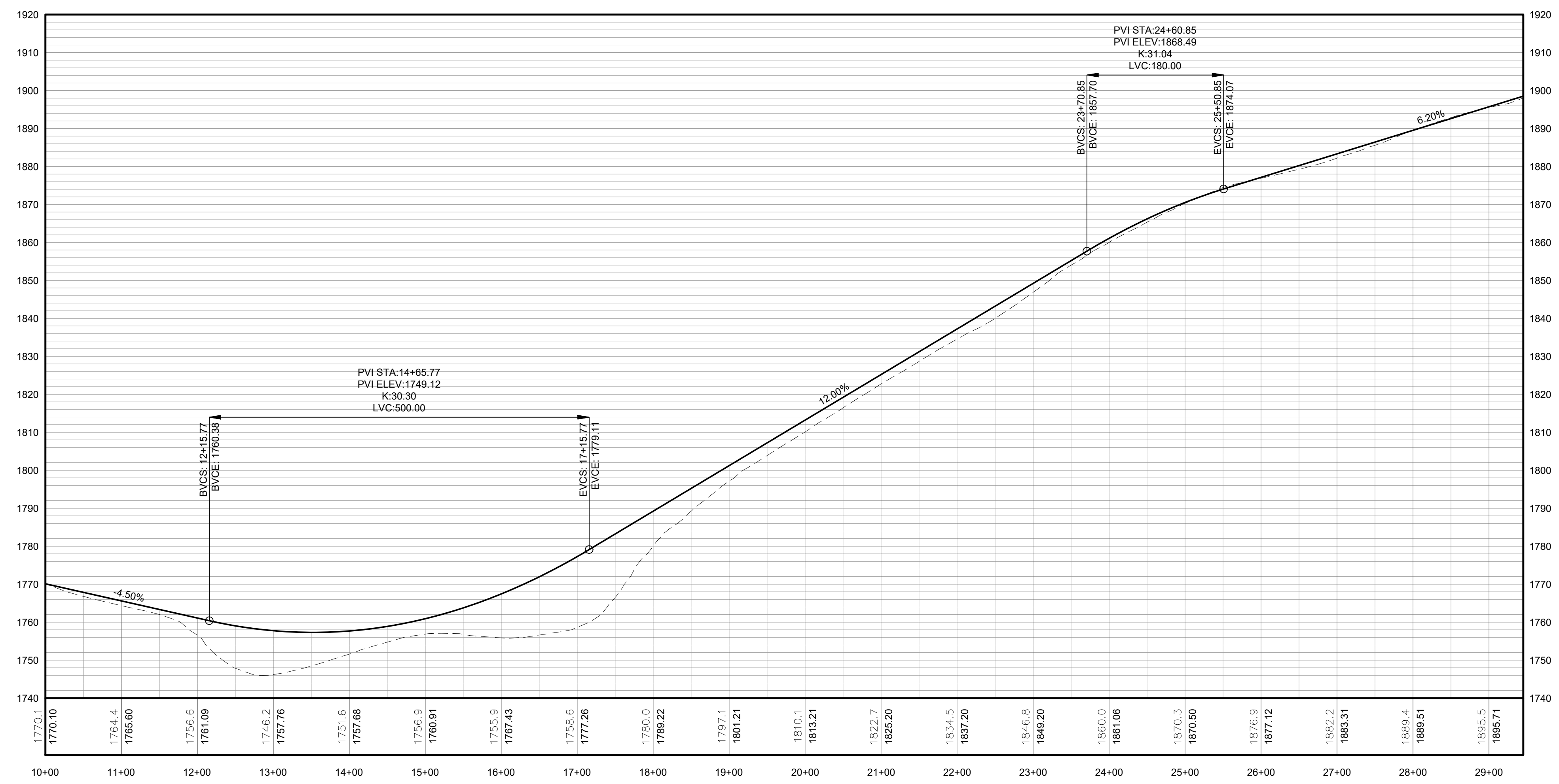
LEGEND	
ITEM	SYMBOL
DRAWING SHEET MATCH LINE	— DRAWING NUMBER — DRAWING NUMBER
WIND TURBINE DESIGNATION	T63
PARCEL BOUNDARY	---
UNDERGROUND COLLECTION LINE	---
OVERHEAD COLLECTION LINE	---
EXISTING CONTOUR (2' INTERVAL)	---
EXISTING CONTOUR - INDEX (2' INTERVAL)	---
CONTOUR - FINISHED (2' INTERVAL)	---
CONTOUR - FINISHED - INDEX (2' INTERVAL)	---
ACCESS ROAD CENTERLINE	---
PERMANENT ACCESS ROAD EDGE	---
STORM PIPE / CULVERT	---
DEC WETLAND ADJACENT AREA	---
WETLAND CONTINUES ARROW	---
DELINEATED WETLAND	---
DELINEATED STREAM	---
ENVIRONMENTALLY SENSITIVE AREA - RESTRICTED ACCESS	---
ENVIRONMENTALLY SENSITIVE AREA	---
WIND TURBINE CONSTRUCTION SITE (REFER TO DETAILS 6, 7 & 8 ON SHEET C-601 FOR CONSTRUCTION SITE COMPONENTS)	---

edr
Environmental Design & Research,
 Landscape Architecture, Engineering & Environmental Services, D.P.C.
 217 Montgomery Street, Suite 1000
 Syracuse, New York 13202
 P. 315.471.0688

1 TRUNK T46 PLAN VIEW
 Scale: 1"=100'

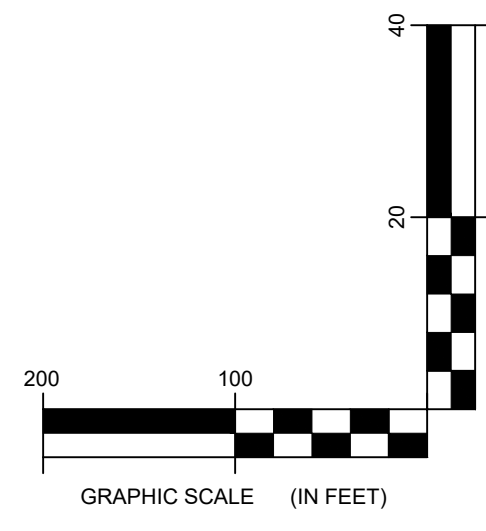


**FOR PERMITTING ONLY
 NOT FOR CONSTRUCTION**



PROFILE LEGEND	
ITEM	SYMBOL
EXISTING ELEVATION (FT)	1845.3
PROPOSED ELEVATION (FT)	1845.27
EXISTING GRADE	---
PROPOSED GRADE	---

NOTE: ELEVATIONS IN USGS DATUM.

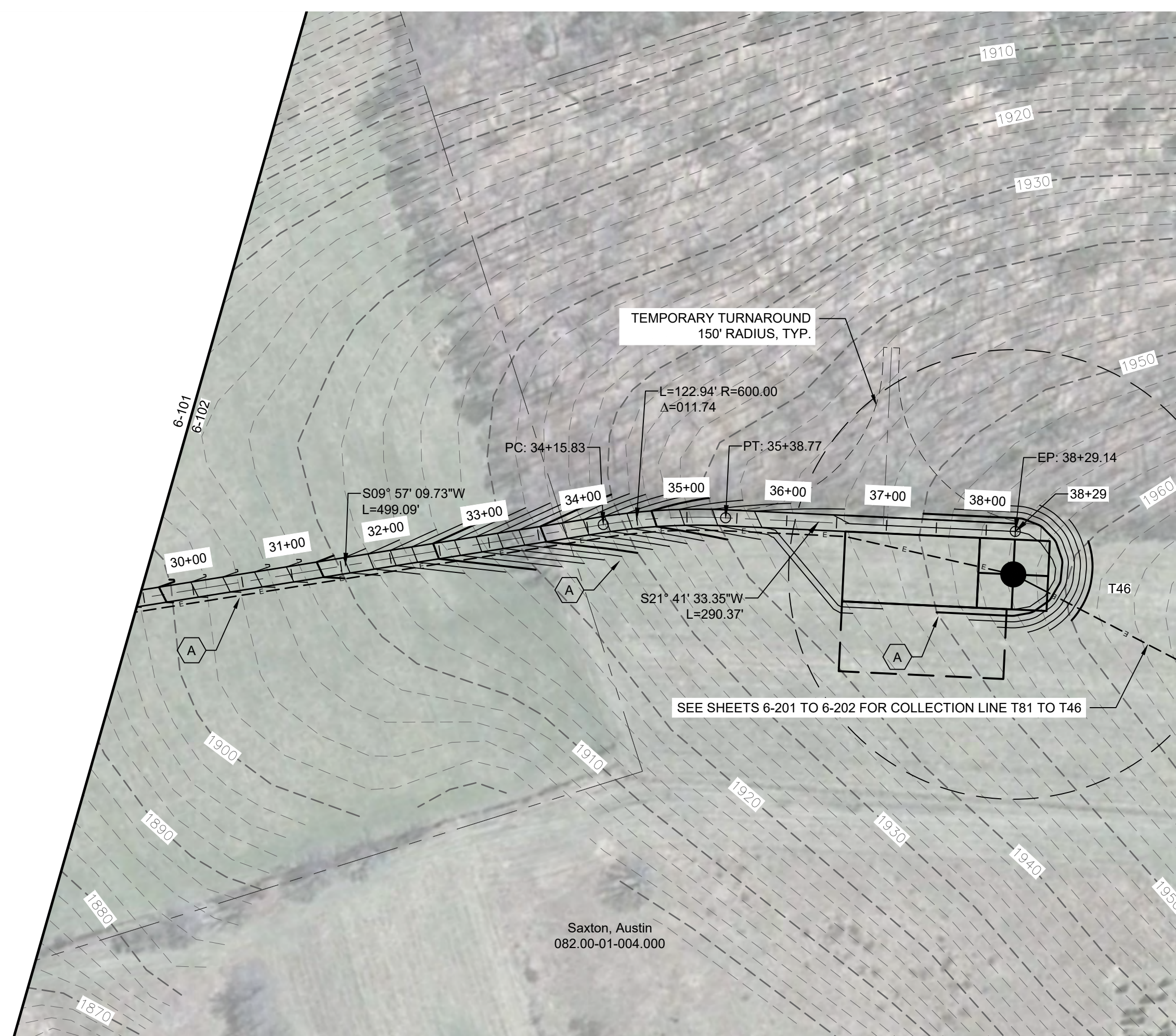


2 TRUNK T46 ACCESS ROAD PROFILE
 Scale: H:1"=100' V:1"=20'

DRAWING REVISIONS		
NO.	DATE	REVISION



PROJECT TITLE: **BARON WINDS PROJECT**
 TOWNS OF COHOCTON, DANVILLE, FRENCHTOWN, AND WAYLAND -
 STEUBEN COUNTY, NEW YORK
 CLIENT: **EVERPOWER WIND HOLDINGS**
 DRAWING TITLE: **AREA 6 ACCESS ROAD PLAN AND PROFILE**

DATE: NOVEMBER 17, 2017
SCALE: AS NOTED
ISS: JOB: 13039
DRAWN BY: AW, CB, R, JT
FILE NAME: 13039_Wor_ing_Area 6.dwg
DRAWING NUMBER: 6-101

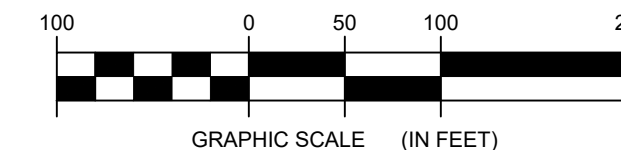


STORMWATER KEY NOTES	
ITEM	SYMBOL
VEGETATIVE FILTER STRIP	(A)
LEVEL SPREADER	(B)
DRY SWALE	(C)

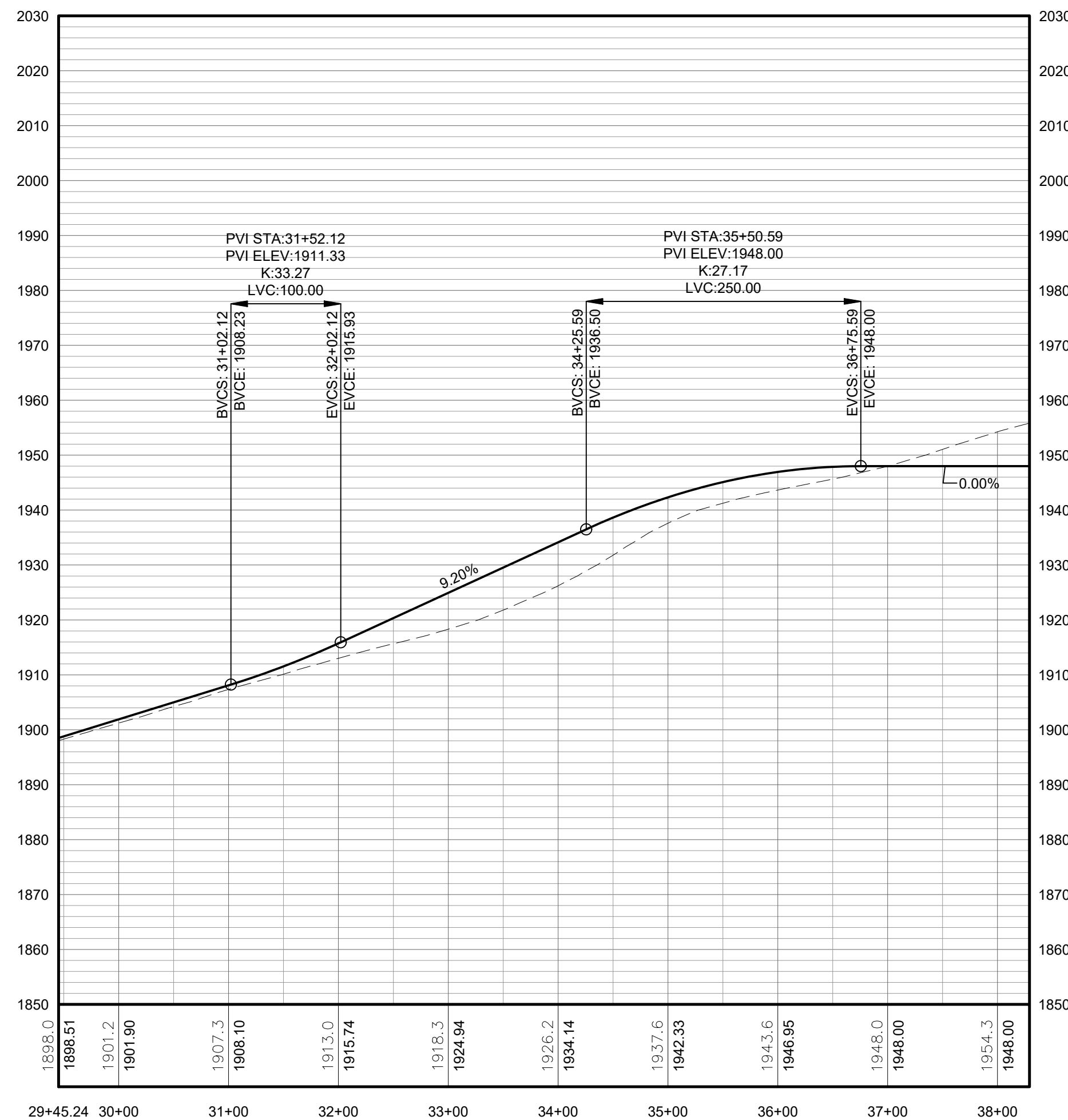
LEGEND	
ITEM	SYMBOL
DRAWING SHEET MATCH LINE	DRAWING NUMBER
WIND TURBINE DESIGNATION	T63
PARCEL BOUNDARY	---
UNDERGROUND COLLECTION LINE	---
OVERHEAD COLLECTION LINE	---
EXISTING CONTOUR (2' INTERVAL)	---
EXISTING CONTOUR - INDEX (2' INTERVAL)	---
CONTOUR - FINISHED (2' INTERVAL)	---
CONTOUR - FINISHED - INDEX (2' INTERVAL)	---
ACCESS ROAD CENTERLINE	---
PERMANENT ACCESS ROAD EDGE	---
STORM PIPE / CULVERT	---
DEC WETLAND ADJACENT AREA	---
WETLAND CONTINUES ARROW	---
DELINEATED WETLAND	---
DELINEATED STREAM	---
ENVIRONMENTALLY SENSITIVE AREA - RESTRICTED ACCESS	---
ENVIRONMENTALLY SENSITIVE AREA	---
WIND TURBINE CONSTRUCTION SITE (REFER TO DETAILS 6, 7 & 8 ON SHEET C-601 FOR CONSTRUCTION SITE COMPONENTS)	---



1 TRUNK T46 PLAN VIEW
6-102 Scale: 1"=100'

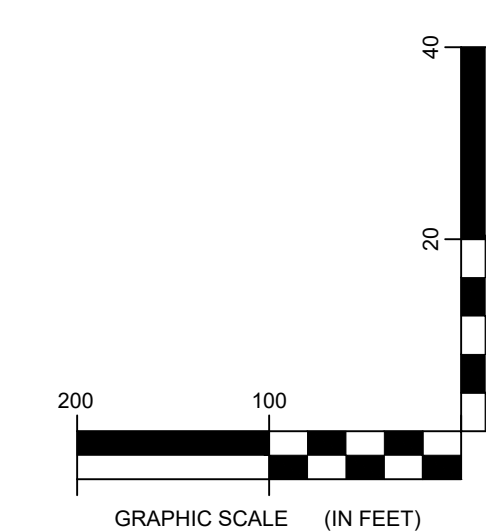


FOR PERMITTING ONLY
NOT FOR CONSTRUCTION



PROFILE LEGEND	
ITEM	SYMBOL
EXISTING ELEVATION (FT)	1845.3
PROPOSED ELEVATION (FT)	1845.27
EXISTING GRADE	---
PROPOSED GRADE	---

NOTE: ELEVATIONS IN USGS DATUM.



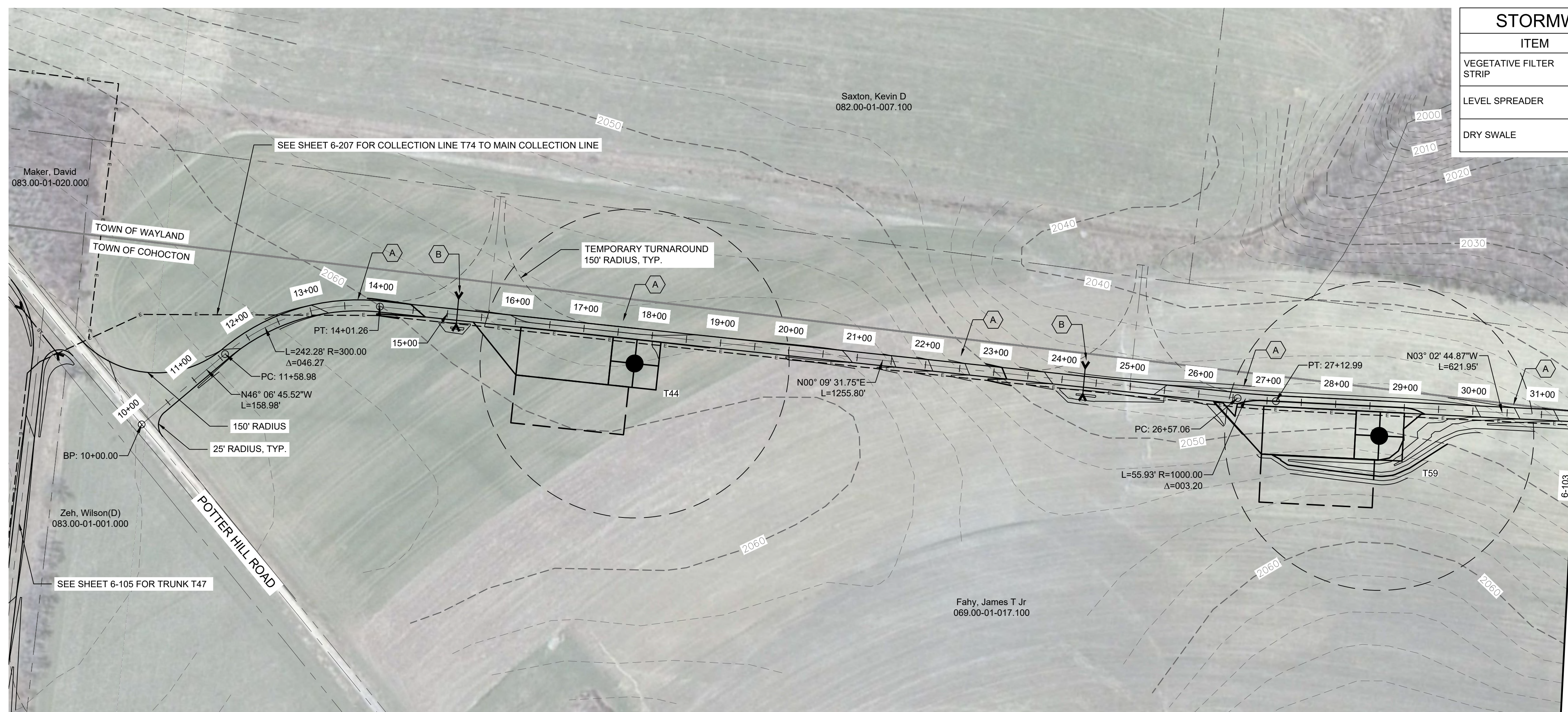
2 TRUNK T46 ACCESS ROAD PROFILE
6-102 Scale: H:1"=100' V:1"=20'

EDR Environmental Design & Research
Landscape Architecture, Engineering
& Environmental Services, D.P.C.
The following is prepared from the files, files, files
of the project. It is not intended to be a
final drawing. It is for informational purposes only.
It is not intended to be used for construction.
It is not intended to be used for legal purposes.
It is not intended to be used for any other purpose.
It is not intended to be used for any other purpose.
It is not intended to be used for any other purpose.
It is not intended to be used for any other purpose.

DRAWING REVISIONS	
NO.	REVISION

PROJECT TITLE: **BARON WINDS PROJECT**
TOWNS OF COHOCTON, DANVILLE, FRENCHTOWN, AND WAYLAND -
STEBEN COUNTY, NEW YORK
CLIENT: EVERPOWER WIND HOLDINGS
DRAWING TITLE: **AREA 6 ACCESS ROAD PLAN AND PROFILE**

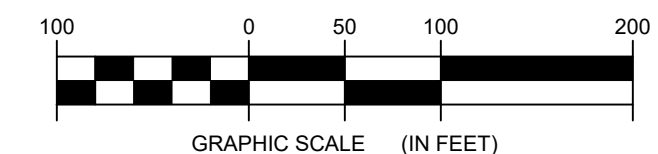
DATE: NOVEMBER 17, 2017
SCALE: AS NOTED
JOB#: 13039
DRAWN BY: AW, CB, R, JT
FILE NAME: 13039_Wor_ing_Area 6.dwg
DRAWING NUMBER: 6-102



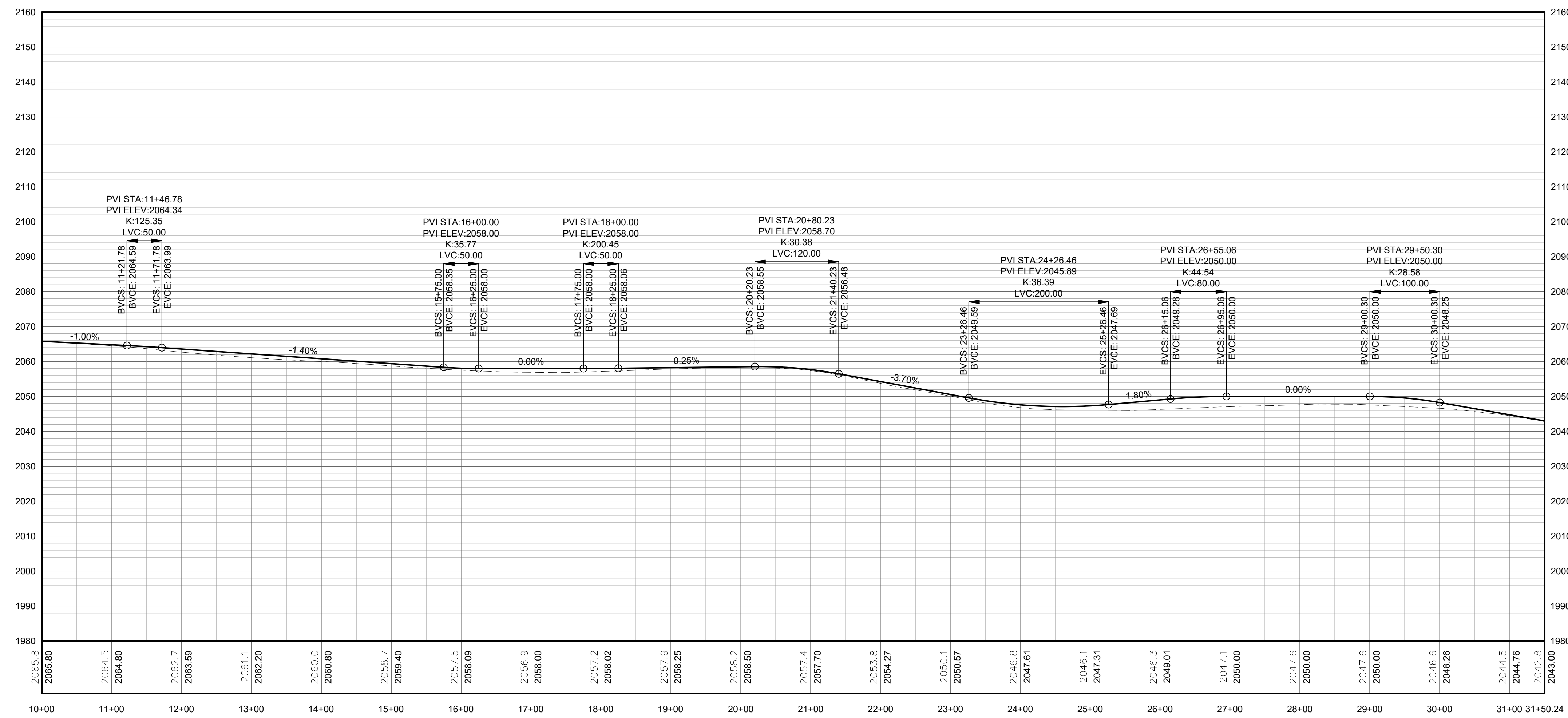
STORMWATER KEY NOTES	
ITEM	SYMBOL
VEGETATIVE FILTER STRIP	(A)
LEVEL SPREADER	(B)
DRY SWALE	(C)

LEGEND	
ITEM	SYMBOL
DRAWING SHEET MATCH LINE	— DRAWING NUMBER —
WIND TURBINE DESIGNATION	T63
PARCEL BOUNDARY	---
UNDERGROUND COLLECTION LINE	---
OVERHEAD COLLECTION LINE	---
EXISTING CONTOUR (2' INTERVAL)	---
EXISTING CONTOUR - INDEX (2' INTERVAL)	---
CONTOUR - FINISHED (2' INTERVAL)	---
CONTOUR - FINISHED - INDEX (2' INTERVAL)	---
ACCESS ROAD CENTERLINE	---
PERMANENT ACCESS ROAD EDGE	---
STORM PIPE / CULVERT	---
DEC WETLAND ADJACENT AREA	---
WETLAND CONTINUES ARROW	---
DELINEATED WETLAND	---
DELINEATED STREAM	---
ENVIRONMENTALLY SENSITIVE AREA - RESTRICTED ACCESS	---
ENVIRONMENTALLY SENSITIVE AREA	---
WIND TURBINE CONSTRUCTION SITE (REFER TO DETAILS 6, 7 & 8 ON SHEET C-601 FOR CONSTRUCTION SITE COMPONENTS)	---

1 TRUNK T74 PLAN VIEW
6-103 Scale: 1"=100'



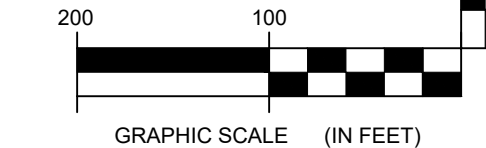
**FOR PERMITTING ONLY
NOT FOR CONSTRUCTION**



PROFILE LEGEND	
ITEM	SYMBOL
EXISTING ELEVATION (FT)	1845.3
PROPOSED ELEVATION (FT)	1845.27
EXISTING GRADE	---
PROPOSED GRADE	---

NOTE: ELEVATIONS IN USGS DATUM.

2 TRUNK T74 ACCESS ROAD PROFILE
6-103 Scale: H:1"=100' V:1"=20'



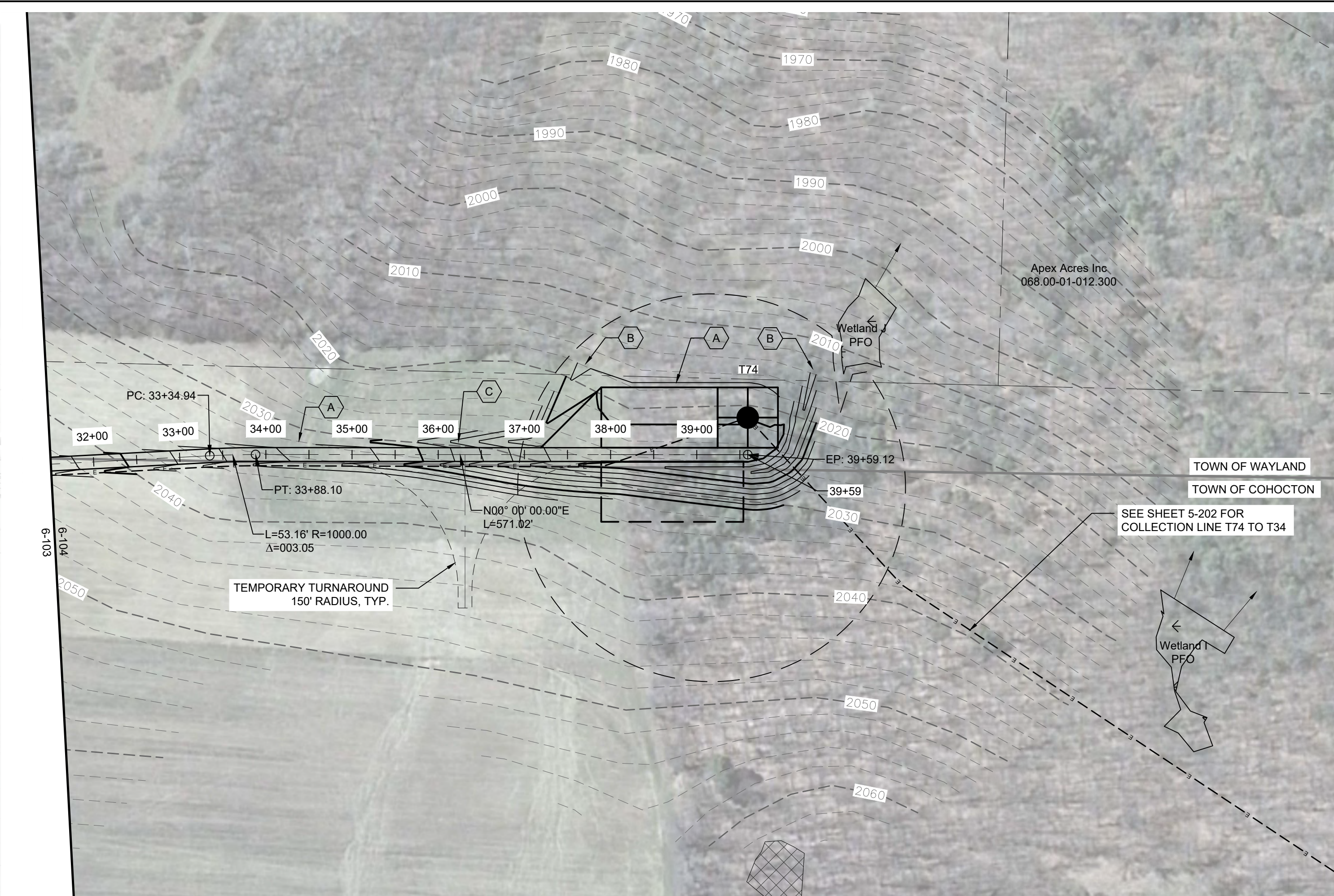
DRAWING REVISIONS	
NO.	REVISION

PROJECT TITLE: **BARON WINDS PROJECT**
TOWNS OF COHOCTON, DANVILLE, FRENCHTOWN, AND WAYLAND -
STUBEN COUNTY, NEW YORK
CLIENT: EVERPOWER WIND HOLDINGS
DRAWING TITLE: **AREA 6 ACCESS ROAD PLAN AND PROFILE**

DATE:	NOVEMBER 17, 2017
SCALE:	AS NOTED
ISSUE NO.:	13039
DRAWN BY:	AW, CB, R, JT
FILE NAME:	13039_Wor_ing_Area 6.dwg
DRAWING NUMBER:	6-103

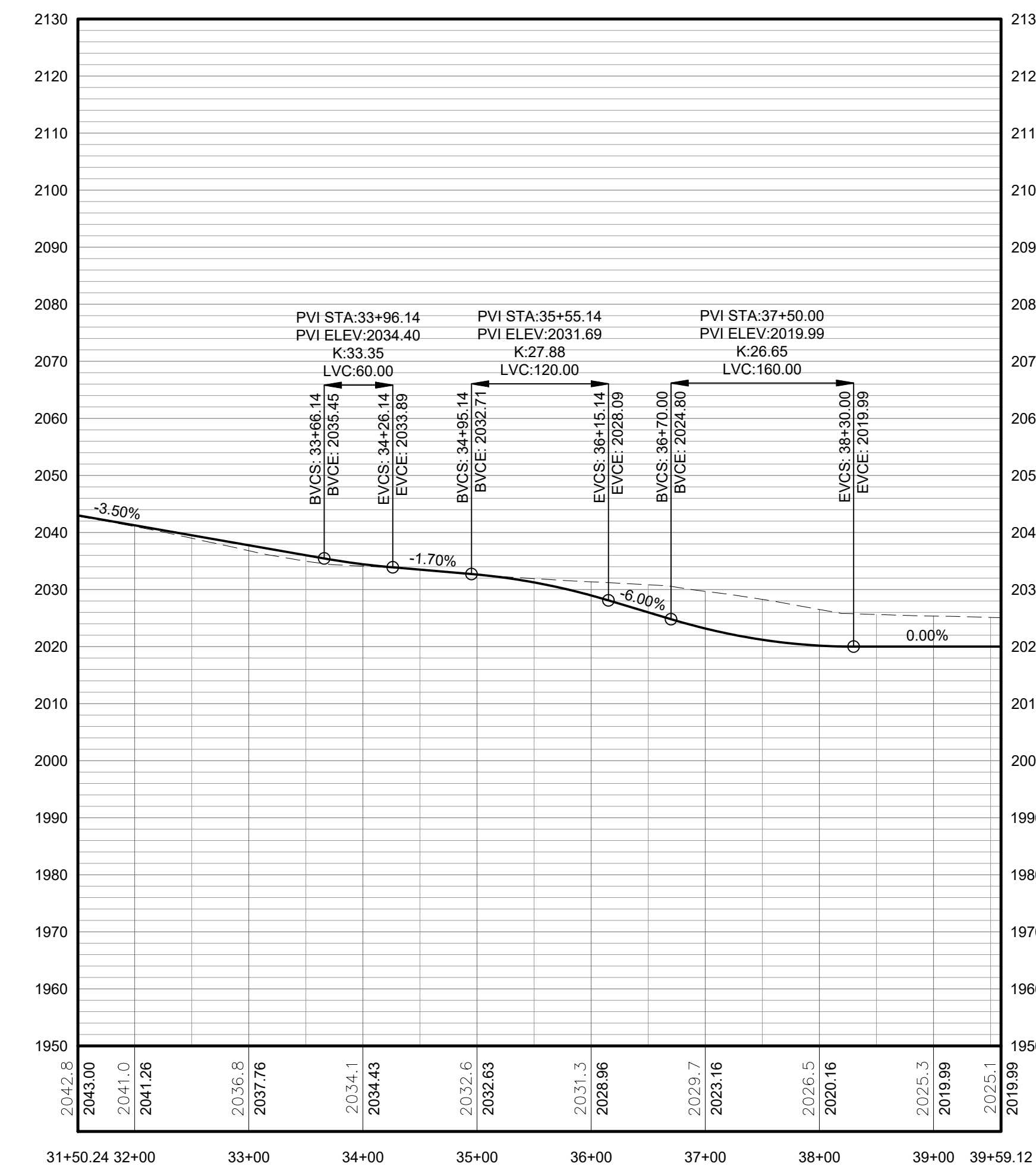
STORMWATER KEY NOTES	
ITEM	SYMBOL
VEGETATIVE FILTER STRIP	
LEVEL SPREADER	
DRY SWALE	

LEGEND	
ITEM	SYMBOL
DRAWING SHEET MATCH LINE	
WIND TURBINE DESIGNATION	T63
PARCEL BOUNDARY	
UNDERGROUND COLLECTION LINE	
OVERHEAD COLLECTION LINE	
EXISTING CONTOUR (2' INTERVAL)	
EXISTING CONTOUR - INDEX (2' INTERVAL)	
CONTOUR - FINISHED (2' INTERVAL)	
CONTOUR - FINISHED - INDEX (2' INTERVAL)	
ACCESS ROAD CENTERLINE	
PERMANENT ACCESS ROAD EDGE	
STORM PIPE / CULVERT	
DEC WETLAND ADJACENT AREA	
WETLAND CONTINUES ARROW	
DELINEATED WETLAND	
DELINEATED STREAM	
ENVIRONMENTALLY SENSITIVE AREA - RESTRICTED ACCESS	
ENVIRONMENTALLY SENSITIVE AREA	
WIND TURBINE CONSTRUCTION SITE (REFER TO DETAILS 6, 7 & 8 ON SHEET C-601 FOR CONSTRUCTION SITE COMPONENTS)	



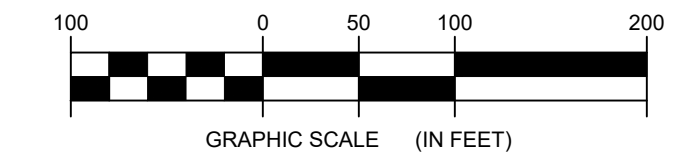
1 TRUNK T74 PLAN VIEW

6-104 Scale: 1"=100'



2 TRUNK T74 ACCESS ROAD PROFILE


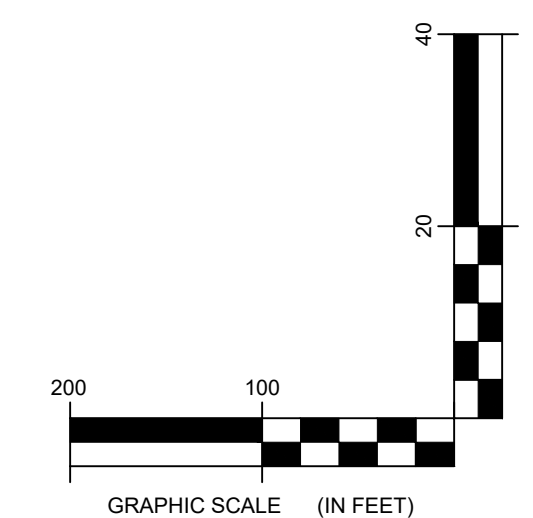
6-104 Scale: H:1"=100' V:1"=20'



FOR PERMITTING ONLY
NOT FOR CONSTRUCTION

PROFILE LEGEND	
ITEM	SYMBOL
EXISTING ELEVATION (FT)	1845.3
PROPOSED ELEVATION (FT)	1845.27
EXISTING GRADE	
PROPOSED GRADE	

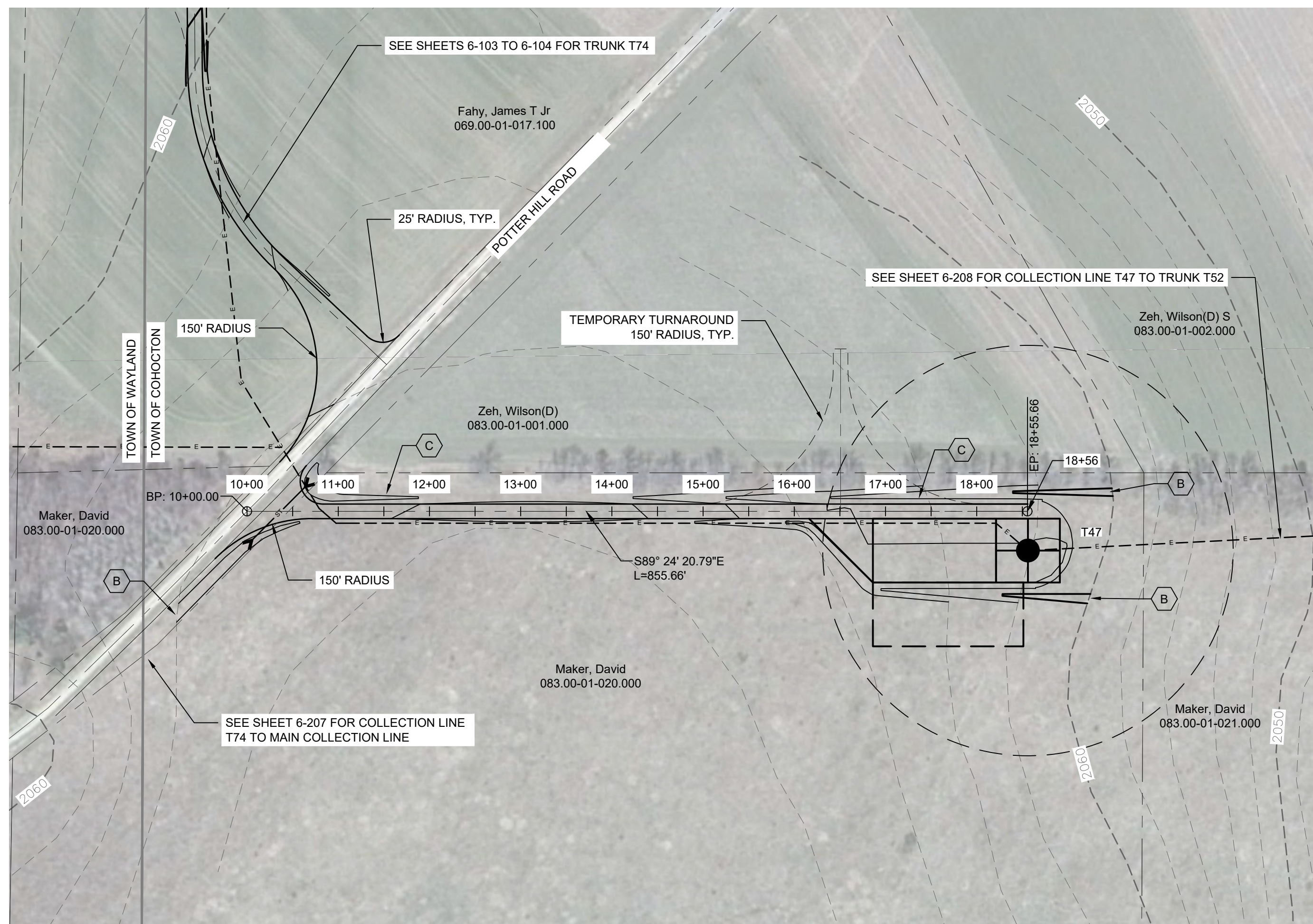
NOTE: ELEVATIONS IN USGS DATUM.



DRAWING REVISIONS	
NO.	REVISION

PROJECT TITLE: **BARON WINDS PROJECT**
 TOWNS OF COHOCTON, DANVILLE, FRENCHTOWN, AND WAYLAND -
 PROJECT LOCATION: STEUBEN COUNTY, NEW YORK
 CLIENT: EVERPOWER WIND HOLDINGS
 DRAWING TITLE: AREA 6 ACCESS ROAD PLAN AND PROFILE

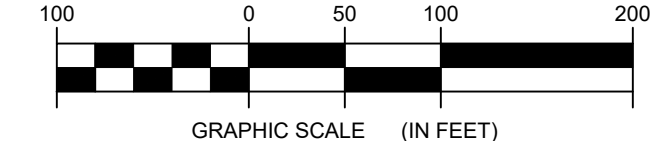
DATE:	NOVEMBER 17, 2017
SCALE:	AS NOTED
ISSUE NO.:	13039
DRAWN BY:	AW, CB, R, JT
FILE NAME:	13039_Wor_ing_Area 6.dwg
DRAWING NUMBER:	6-10



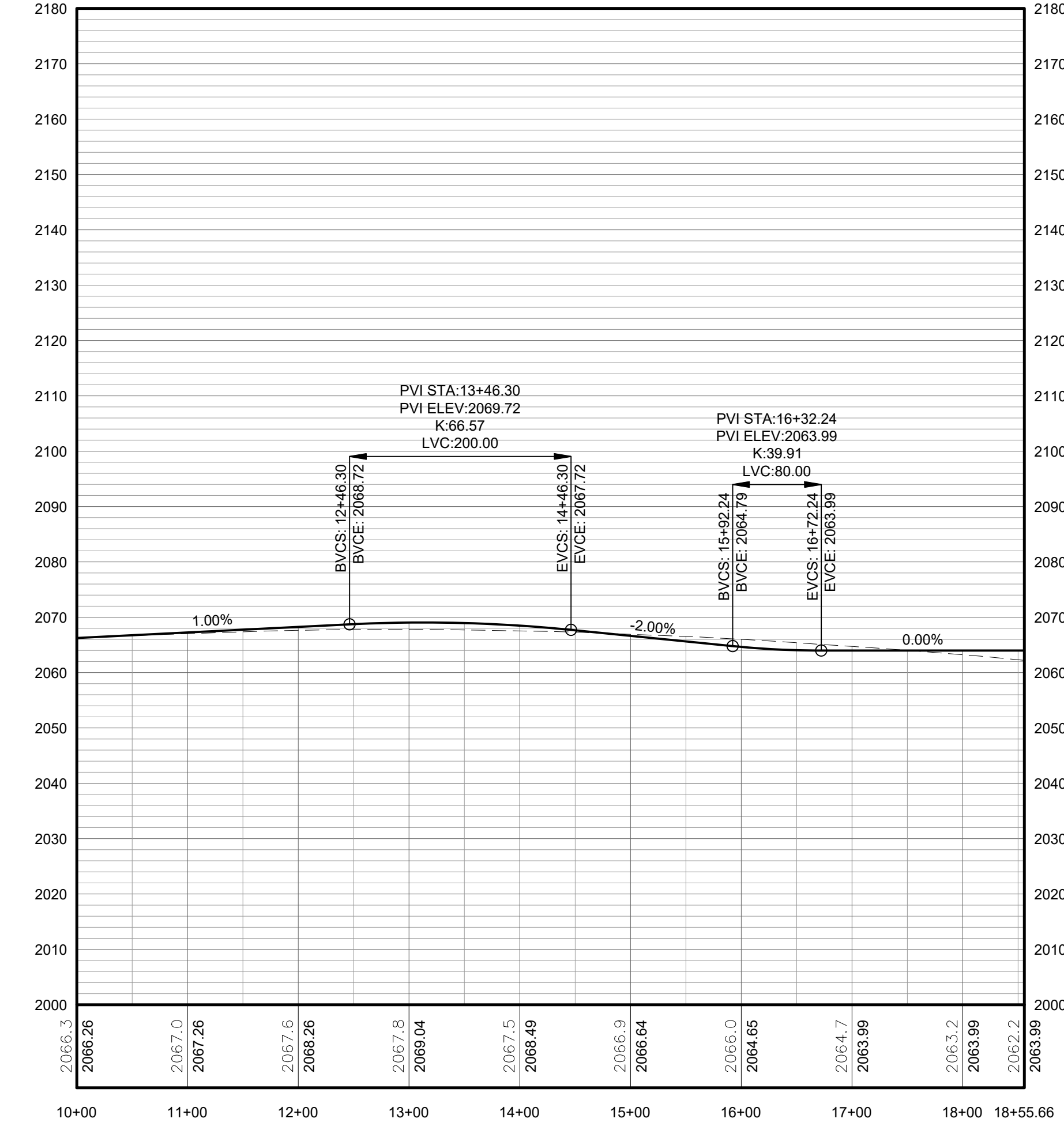
STORMWATER KEY NOTES	
ITEM	SYMBOL
VEGETATIVE FILTER STRIP	(A)
LEVEL SPREADER	(B)
DRY SWALE	(C)

LEGEND	
ITEM	SYMBOL
DRAWING SHEET MATCH LINE	DRAWING NUMBER / DRAWING NUMBER
WIND TURBINE DESIGNATION	T63
PARCEL BOUNDARY	---
UNDERGROUND COLLECTION LINE	- - - - -
OVERHEAD COLLECTION LINE	— — — — —
EXISTING CONTOUR (2' INTERVAL)	~ ~ ~ ~ ~
EXISTING CONTOUR - INDEX (2' INTERVAL)	~ ~ ~ ~ ~ 490
CONTOUR - FINISHED (2' INTERVAL)	— — — — —
CONTOUR - FINISHED - INDEX (2' INTERVAL)	— — — — —
ACCESS ROAD CENTERLINE	— — — — —
PERMANENT ACCESS ROAD EDGE	— — — — —
STORM PIPE / CULVERT	— — — — —
DEC WETLAND ADJACENT AREA	— — — — —
WETLAND CONTINUES ARROW	→
DELINEATED WETLAND	↓ ↓ ↓
DELINEATED STREAM	▬ ▬ ▬
ENVIRONMENTALLY SENSITIVE AREA - RESTRICTED ACCESS	▨ ▨ ▨
ENVIRONMENTALLY SENSITIVE AREA	▩ ▩ ▩
WIND TURBINE CONSTRUCTION SITE (REFER TO DETAILS 6, 7 & 8 ON SHEET C-601 FOR CONSTRUCTION SITE COMPONENTS)	(Diagram of turbine site)

1 TRUNK T47 PLAN VIEW
6-105 Scale: 1"=100'

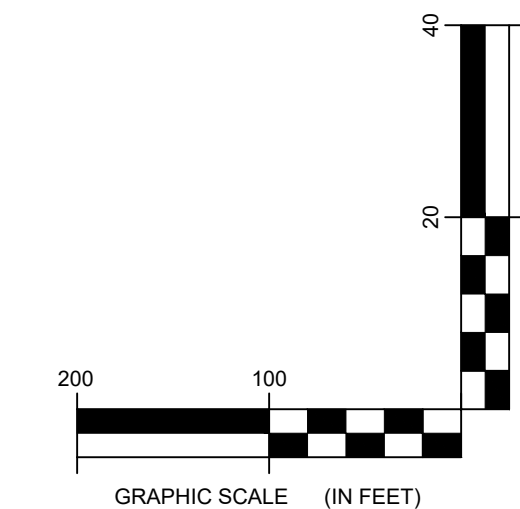


**FOR PERMITTING ONLY
NOT FOR CONSTRUCTION**



PROFILE LEGEND	
ITEM	SYMBOL
EXISTING ELEVATION (FT)	1845.3
PROPOSED ELEVATION (FT)	1845.27
EXISTING GRADE	---
PROPOSED GRADE	— — — — —


NOTE: ELEVATIONS IN USGS DATUM.



2 TRUNK T47 ACCESS ROAD PROFILE
6-105 Scale: H:1"=100' V:1"=20'

edr
Environmental Design & Research, Landscape Architecture, Engineering & Environmental Services, D.P.C.
217 Montgomery Street, Suite 1000
Syracuse, New York 13202
P. 315.471.0688

no th
everpower



©2018 Environmental Design & Research, Landscape Architecture, Engineering & Environmental Services, D.P.C. The following is prepared for the use of the client and is not to be used for any other purpose. This drawing is the property of Environmental Design & Research, Landscape Architecture, Engineering & Environmental Services, D.P.C. and shall remain the property of the firm. No part of this drawing may be reproduced or transmitted in any form or by any means, electronic, mechanical, photocopying, recording, or by any information storage and retrieval system, without the prior written permission of Environmental Design & Research, Landscape Architecture, Engineering & Environmental Services, D.P.C. The user of this drawing warrants that the user is the owner of the property and is authorized to use the drawing for the intended purpose.

DRAWING REVISIONS	
NO.	DATE



PROJECT TITLE: **BARON WINDS PROJECT**
TOWNS OF COHOCTON, DANVILLE, FRENCHTOWN, AND WAYLAND - STEUBEN COUNTY, NEW YORK
CLIENT: **EVERPOWER WIND HOLDINGS**
DRAWING TITLE: **AREA 6 ACCESS ROAD PLAN AND PROFILE**

DATE:	NOVEMBER 17, 2017
SCALE:	AS NOTED
ISSUE NO.:	13039
DRAWN BY:	AW, CB, R, JT
FILE NAME:	13039_Wor_ing_Area 6.dwg
DRAWING NUMBER:	6-10

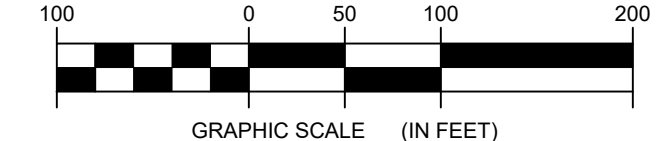


STORMWATER KEY NOTES	
ITEM	SYMBOL
VEGETATIVE FILTER STRIP	(A)
LEVEL SPREADER	(B)
DRY SWALE	(C)

LEGEND	
ITEM	SYMBOL
DRAWING SHEET MATCH LINE	— DRAWING NUMBER —
WIND TURBINE DESIGNATION	T63
PARCEL BOUNDARY	---
UNDERGROUND COLLECTION LINE	---
OVERHEAD COLLECTION LINE	---
EXISTING CONTOUR (2' INTERVAL)	---
EXISTING CONTOUR - INDEX (2' INTERVAL)	---
CONTOUR - FINISHED (2' INTERVAL)	---
CONTOUR - FINISHED - INDEX (2' INTERVAL)	---
ACCESS ROAD CENTERLINE	---
PERMANENT ACCESS ROAD EDGE	---
STORM PIPE / CULVERT	---
DEC WETLAND ADJACENT AREA	---
WETLAND CONTIGUOUS ARROW	---
DELINEATED WETLAND	---
DELINEATED STREAM	---
ENVIRONMENTALLY SENSITIVE AREA - RESTRICTED ACCESS	---
ENVIRONMENTALLY SENSITIVE AREA	---
WIND TURBINE CONSTRUCTION SITE (REFER TO DETAILS 6, 7 & 8 ON SHEET C-601 FOR CONSTRUCTION SITE COMPONENTS)	---



1 TRUNK T60 PLAN VIEW
6-106 Scale: 1"=100'



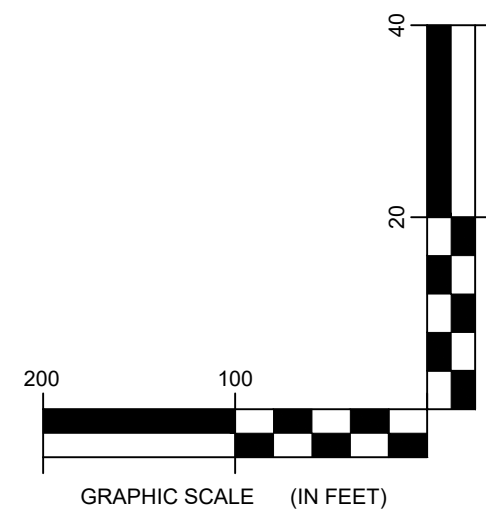
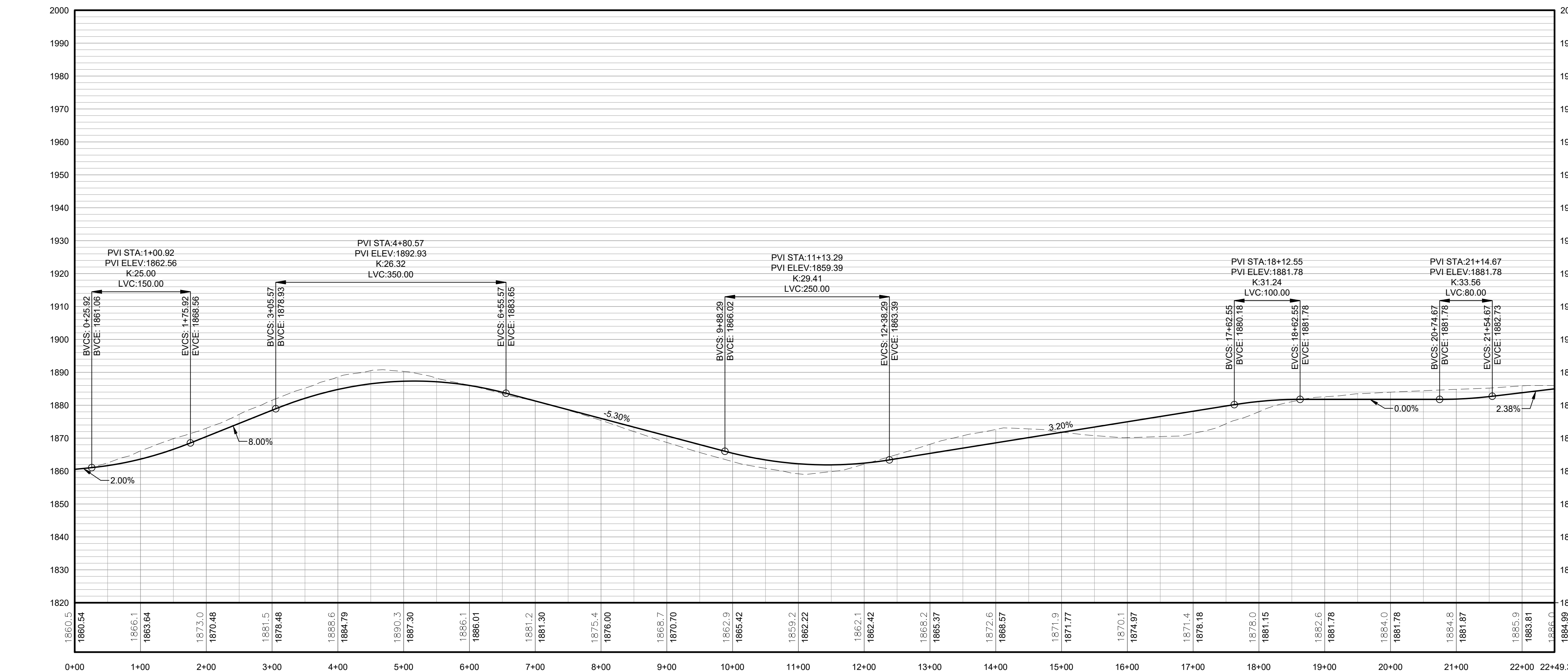
**FOR PERMITTING ONLY
NOT FOR CONSTRUCTION**

PROFILE LEGEND	
ITEM	SYMBOL
EXISTING ELEVATION (FT)	1845.3
PROPOSED ELEVATION (FT)	1845.27
EXISTING GRADE	---
PROPOSED GRADE	---

NOTE: ELEVATIONS IN USGS DATUM.

©2018 Environmental Design & Research, Landscape Architecture, Engineering & Environmental Services, D.P.C. This drawing is prepared in accordance with the New York State Education Law, Article 135, Section 3020.1, and the Professional Engineering Law, Article 155, Section 170. It is not to be used for any other purpose without the written consent of the author. The author assumes no responsibility for any errors or omissions in this drawing, and the user assumes all responsibility for the accuracy and completeness of the information contained herein.

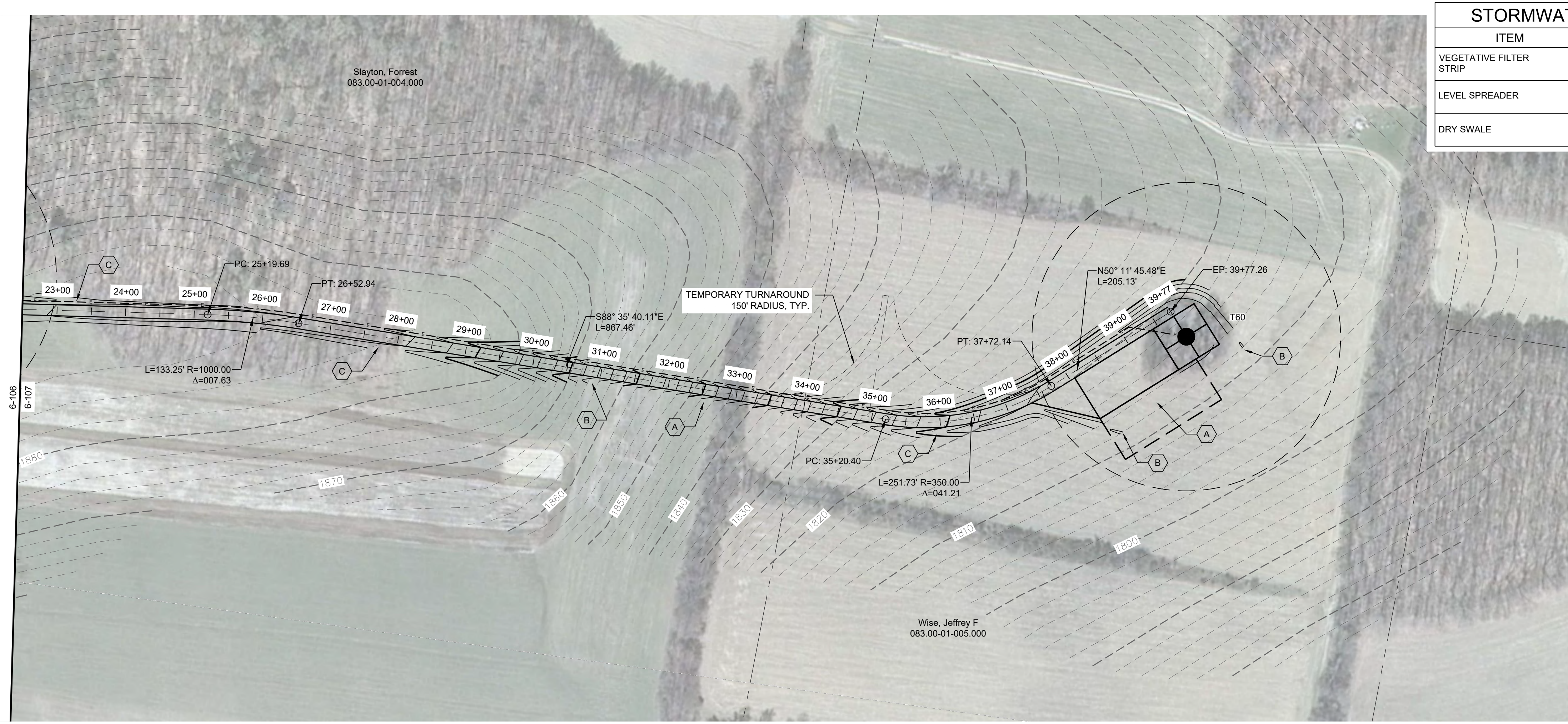
DRAWING REVISIONS	
NO.	REVISION



2 TRUNK T60 ACCESS ROAD PROFILE
6-106 Scale: H: 1"=100' V: 1"=20'

PROJECT TITLE: **BARON WINDS PROJECT**
TOWNS OF COHOCTON, DANVILLE, FRENCHTOWN, AND WAYLAND -
PROJECT LOCATION: STEUBEN COUNTY, NEW YORK
CLIENT: EVERPOWER WIND HOLDINGS
DRAWING TITLE: AREA 6 ACCESS ROAD PLAN AND PROFILE

DATE:	NOVEMBER 17, 2017
SCALE:	AS NOTED
ISSUE NO.:	13039
DRAWN BY:	AW, CB, R, JT
FILE NAME:	13039_Wor_ing_Area 6.dwg
DRAWING NUMBER:	6-106



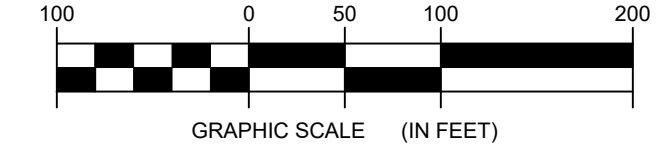
STORMWATER KEY NOTES	
ITEM	SYMBOL
VEGETATIVE FILTER STRIP	(A)
LEVEL SPREADER	(B)
DRY SWALE	(C)

LEGEND	
ITEM	SYMBOL
DRAWING SHEET MATCH LINE	— DRAWING NUMBER —
WIND TURBINE DESIGNATION	T63
PARCEL BOUNDARY	---
UNDERGROUND COLLECTION LINE	---
OVERHEAD COLLECTION LINE	---
EXISTING CONTOUR (2' INTERVAL)	---
EXISTING CONTOUR - INDEX (2' INTERVAL)	---
CONTOUR - FINISHED (2' INTERVAL)	---
CONTOUR - FINISHED - INDEX (2' INTERVAL)	---
ACCESS ROAD CENTERLINE	---
PERMANENT ACCESS ROAD EDGE	---
STORM PIPE / CULVERT	---
DEC WETLAND ADJACENT AREA	---
WETLAND CONTIGUOUS ARROW	---
DELINEATED WETLAND	---
DELINEATED STREAM	---
ENVIRONMENTALLY SENSITIVE AREA - RESTRICTED ACCESS	---
ENVIRONMENTALLY SENSITIVE AREA	---
WIND TURBINE CONSTRUCTION SITE (REFER TO DETAILS 6, 7 & 8 ON SHEET C-601 FOR CONSTRUCTION SITE COMPONENTS)	---

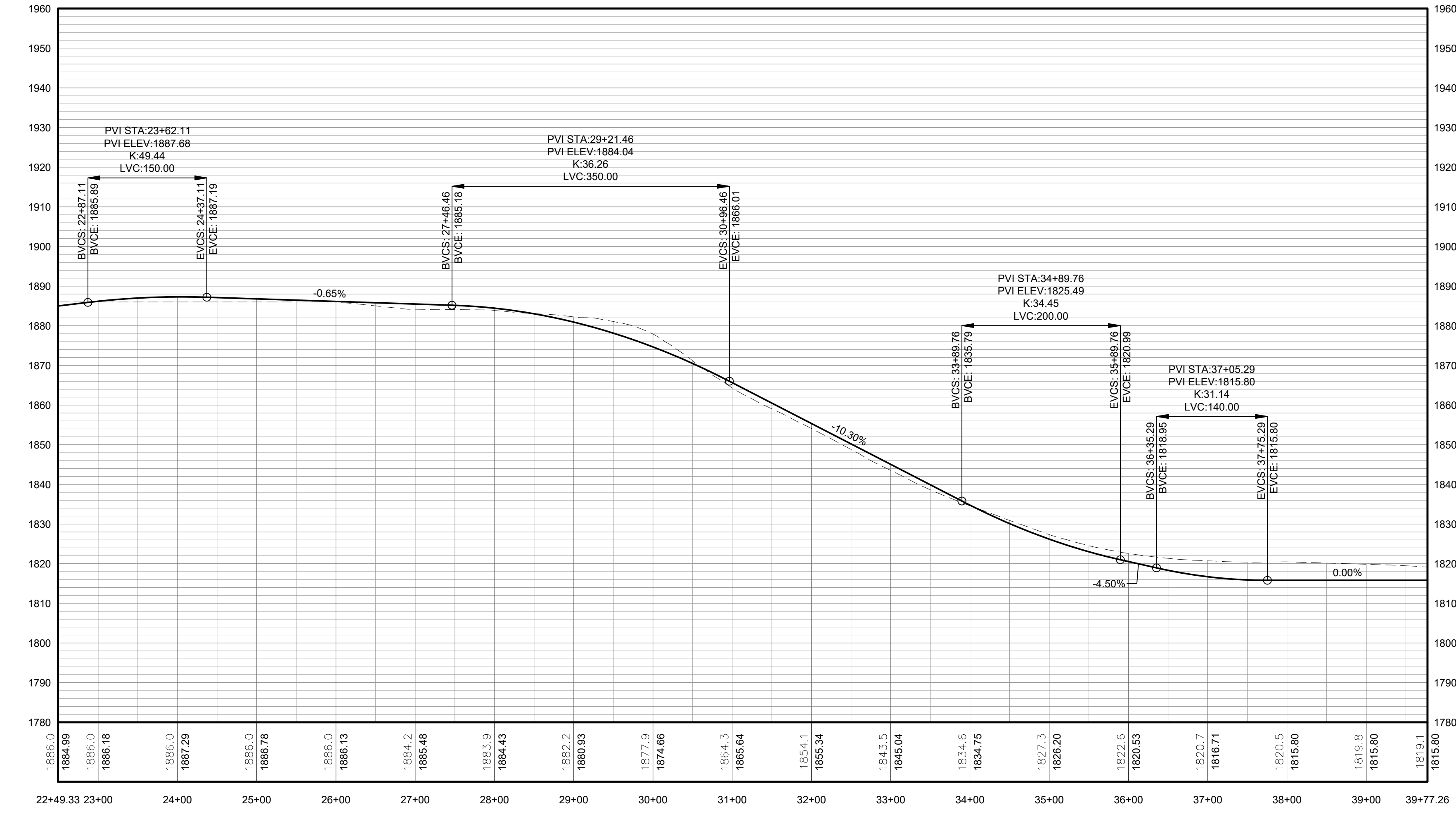
edr
Environmental Design & Research,
 Landscape Architecture, Engineering & Environmental Services, D.P.C.
 217 Montgomery Street, Suite 1000
 Syracuse, New York 13202
 P. 315.471.0688

everpower

1 TRUNK T60 PLAN VIEW
 6-107 Scale: 1"=100'

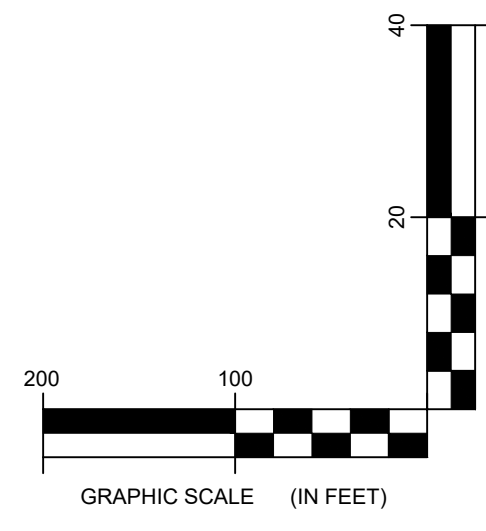


**FOR PERMITTING ONLY
 NOT FOR CONSTRUCTION**



PROFILE LEGEND	
ITEM	SYMBOL
EXISTING ELEVATION (FT)	1845.3
PROPOSED ELEVATION (FT)	1845.27
EXISTING GRADE	---
PROPOSED GRADE	---

NOTE: ELEVATIONS IN USGS DATUM.



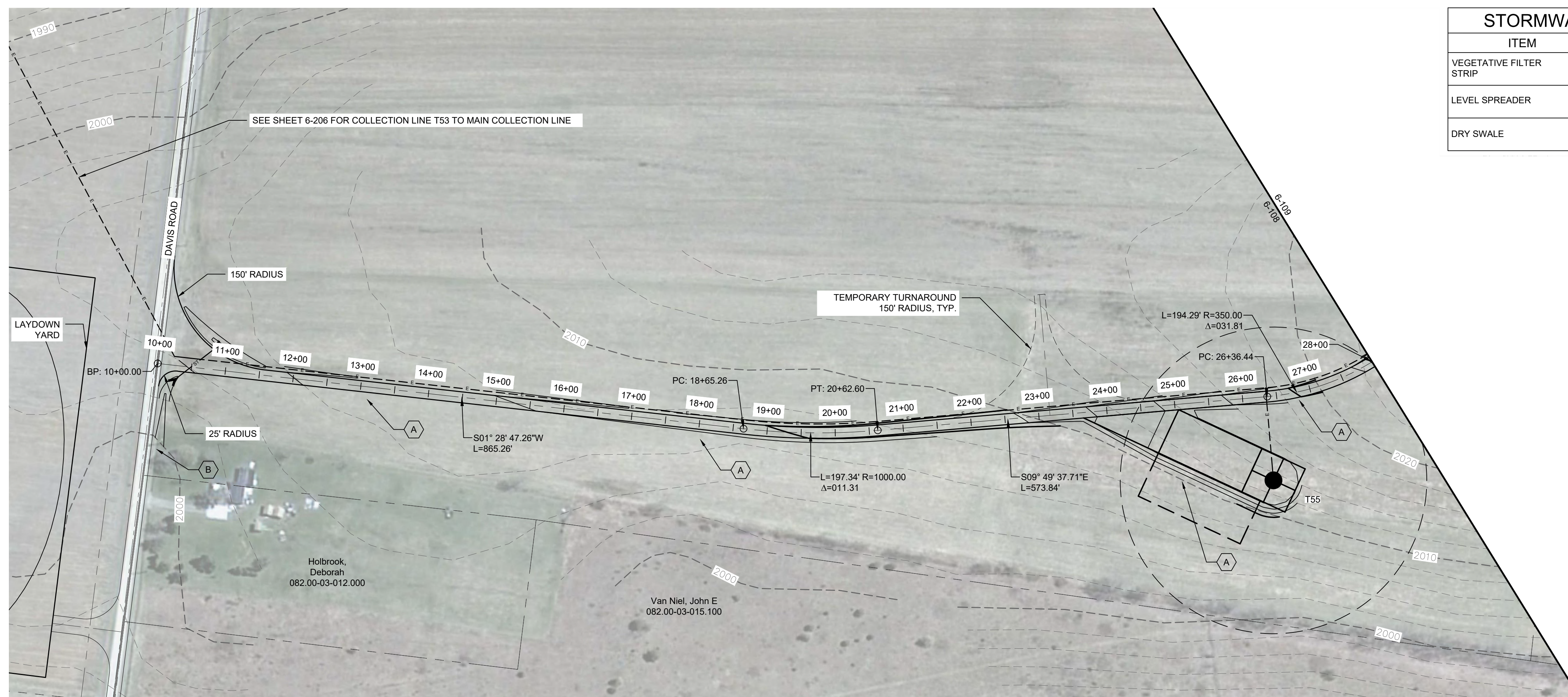
2 TRUNK T60 ACCESS ROAD PROFILE
 6-107 Scale: H:1"=100' V:1"=20'

NO.	DATE	REVISION

DRAWING REVISIONS		
NO.	DATE	REVISION


PROJECT TITLE: BARON WINDS PROJECT
TOWNS OF COHOCTON, DANVILLE, FRENCHTOWN, AND WAYLAND - STEUBEN COUNTY, NEW YORK
CLIENT: EVERPOWER WIND HOLDINGS
DRAWING TITLE: AREA 6 ACCESS ROAD PLAN AND PROFILE

DATE: NOVEMBER 17, 2017
SCALE: AS NOTED
ISS: JOB#: 13039
DRAWN BY: AW, CB, R, JT
FILE NAME: 13039_Wor_ing_Area 6.dwg
DRAWING NUMBER: 6-107

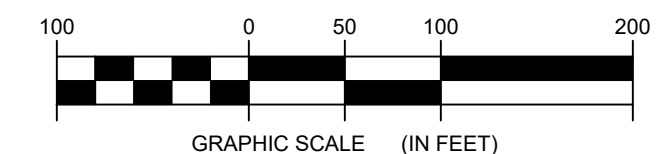


STORMWATER KEY NOTES	
ITEM	SYMBOL
VEGETATIVE FILTER STRIP	(A)
LEVEL SPREADER	(B)
DRY SWALE	(C)

LEGEND	
ITEM	SYMBOL
DRAWING SHEET MATCH LINE	DRAWING NUMBER / DRAWING NUMBER
WIND TURBINE DESIGNATION	T63
PARCEL BOUNDARY	---
UNDERGROUND COLLECTION LINE	---
OVERHEAD COLLECTION LINE	---
EXISTING CONTOUR (2' INTERVAL)	---
EXISTING CONTOUR - INDEX (2' INTERVAL)	---
CONTOUR - FINISHED (2' INTERVAL)	---
CONTOUR - FINISHED - INDEX (2' INTERVAL)	---
ACCESS ROAD CENTERLINE	---
PERMANENT ACCESS ROAD EDGE	---
STORM PIPE / CULVERT	---
DEC WETLAND ADJACENT AREA	---
WETLAND CONTIGUOUS ARROW	---
DELINEATED WETLAND	---
DELINEATED STREAM	---
ENVIRONMENTALLY SENSITIVE AREA - RESTRICTED ACCESS	---
ENVIRONMENTALLY SENSITIVE AREA	---
WIND TURBINE CONSTRUCTION SITE (REFER TO DETAILS 6, 7 & 8 ON SHEET C-601 FOR CONSTRUCTION SITE COMPONENTS)	---



1 TRUNK T53 PLAN VIEW
6-108 Scale: 1"=100'

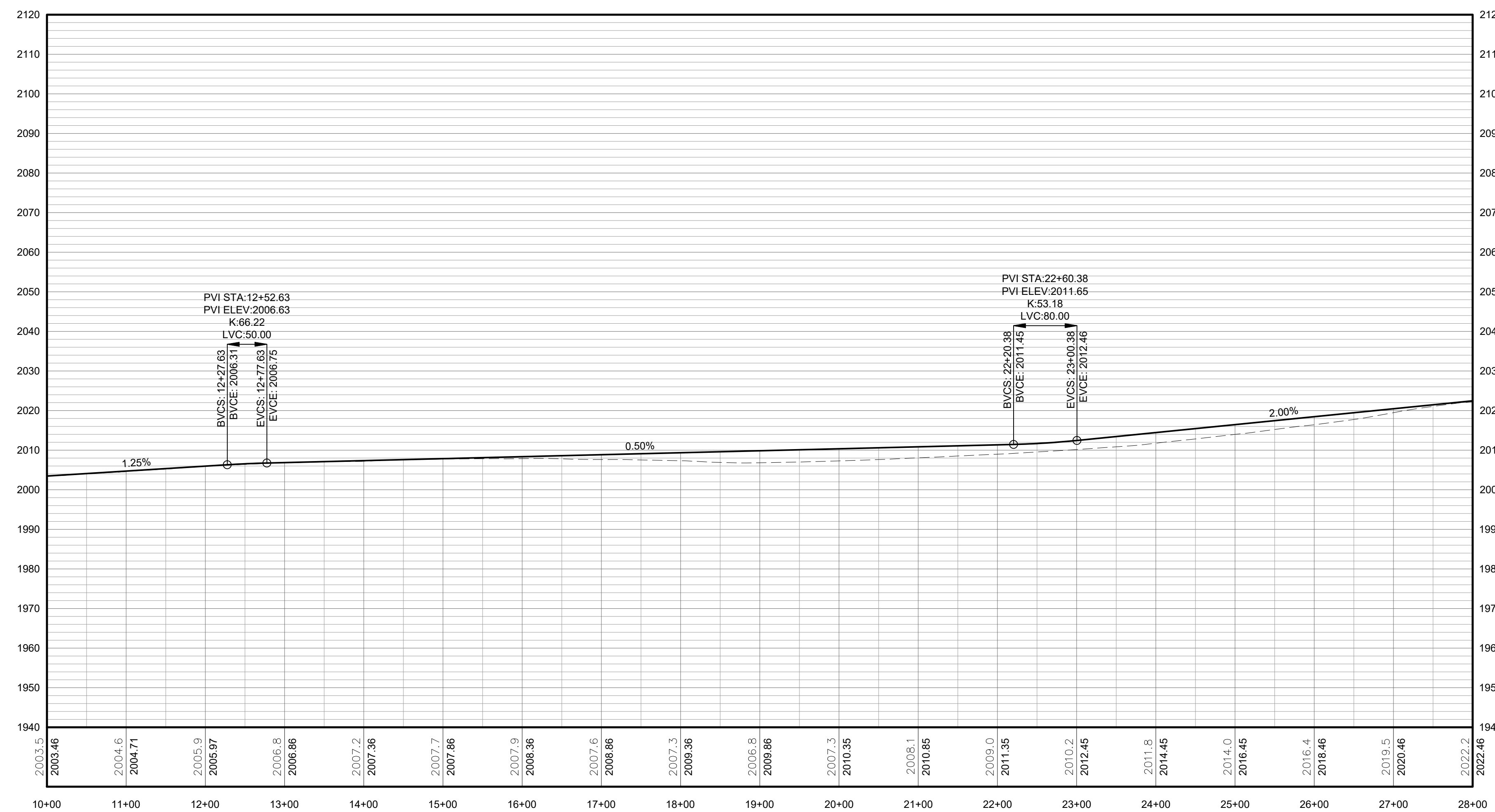


**FOR PERMITTING ONLY
NOT FOR CONSTRUCTION**

DRAWING REVISIONS	
NO.	REVISION

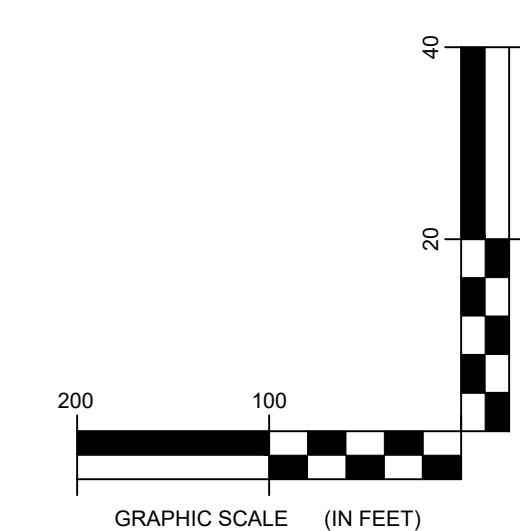
PROJECT TITLE: BARON WINDS PROJECT
PROJECT LOCATION: TOWNS OF COHOCTON, DANVILLE, FRENCHTOWN, AND WATLAND - STEUBEN COUNTY, NEW YORK
CLIENT: EVERPOWER WIND HOLDINGS
DRAWING TITLE: AREA 6 ACCESS ROAD PLAN AND PROFILE

DATE: NOVEMBER 17, 2017
SCALE: AS NOTED
ISSUE NO: 13039
DRAWN BY: AW, CB, R, JT
FILE NAME: 13039_Wor_ing_Area 6.dwg
DRAWING NUMBER: 6-10



PROFILE LEGEND	
ITEM	SYMBOL
EXISTING ELEVATION (FT)	1845.3
PROPOSED ELEVATION (FT)	1845.27
EXISTING GRADE	---
PROPOSED GRADE	---

NOTE: ELEVATIONS IN USGS DATUM.



2 TRUNK T53 ACCESS ROAD PROFILE
6-108 Scale: H:1"=100' V:1"=20'

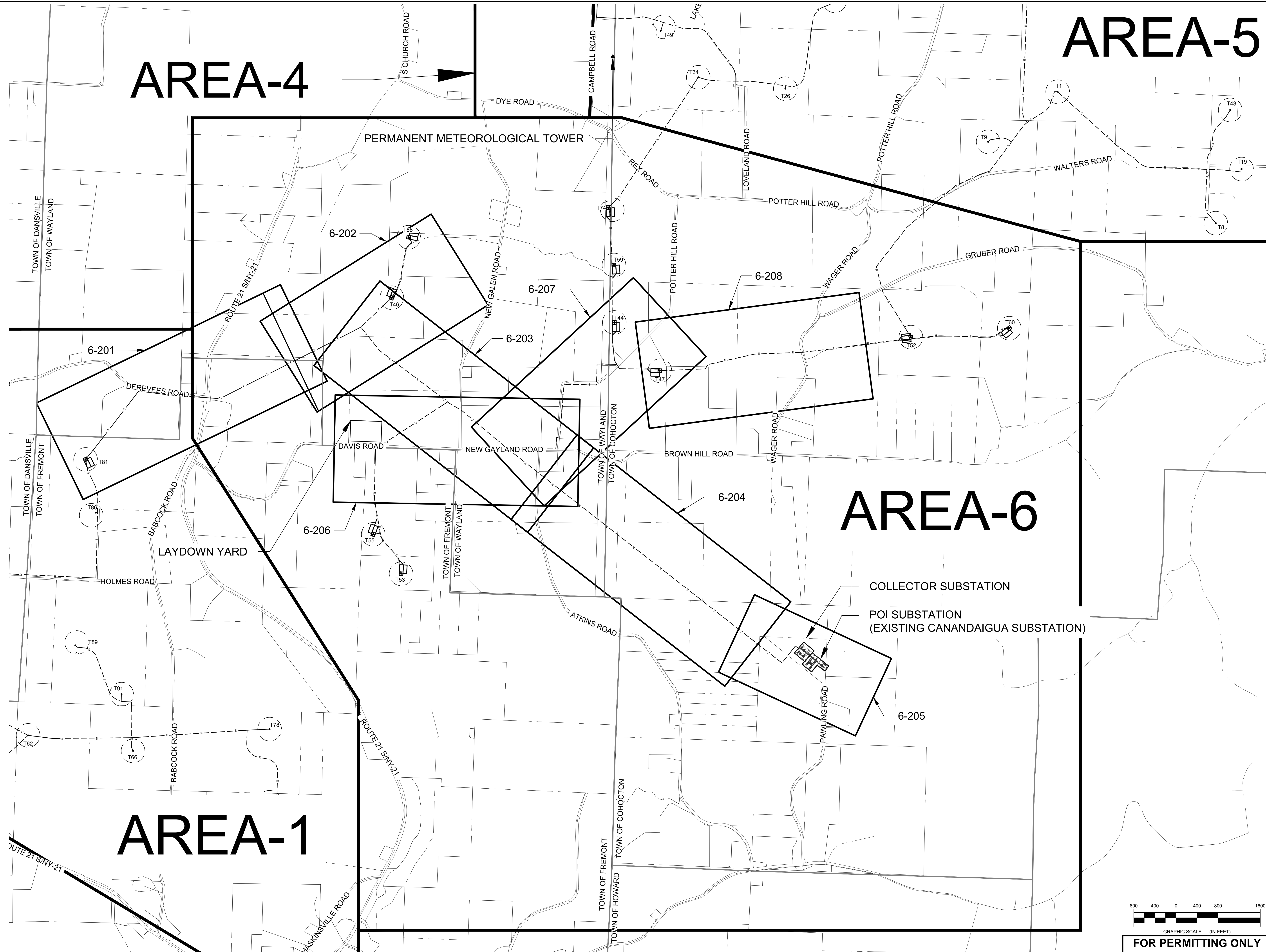
J:\13039 Baron Wind\pdp\dwg\Area 6\13039_Area 6.dwg

AREA-4


AREA-5

AREA-6

AREA-1



Environmental Design & Research,
Landscape Architecture, Engineering
& Environmental Services, D.P.C.
217 Montgomery Street, Suite 1000
Syracuse, New York 13202
P. 315.471.0688



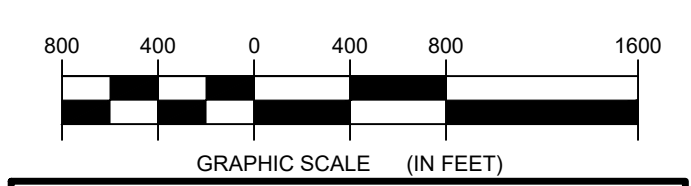
everpower

BY: _____
DATE: _____

NO.	DATE	REVISION
1		
2		
3		
4		
5		

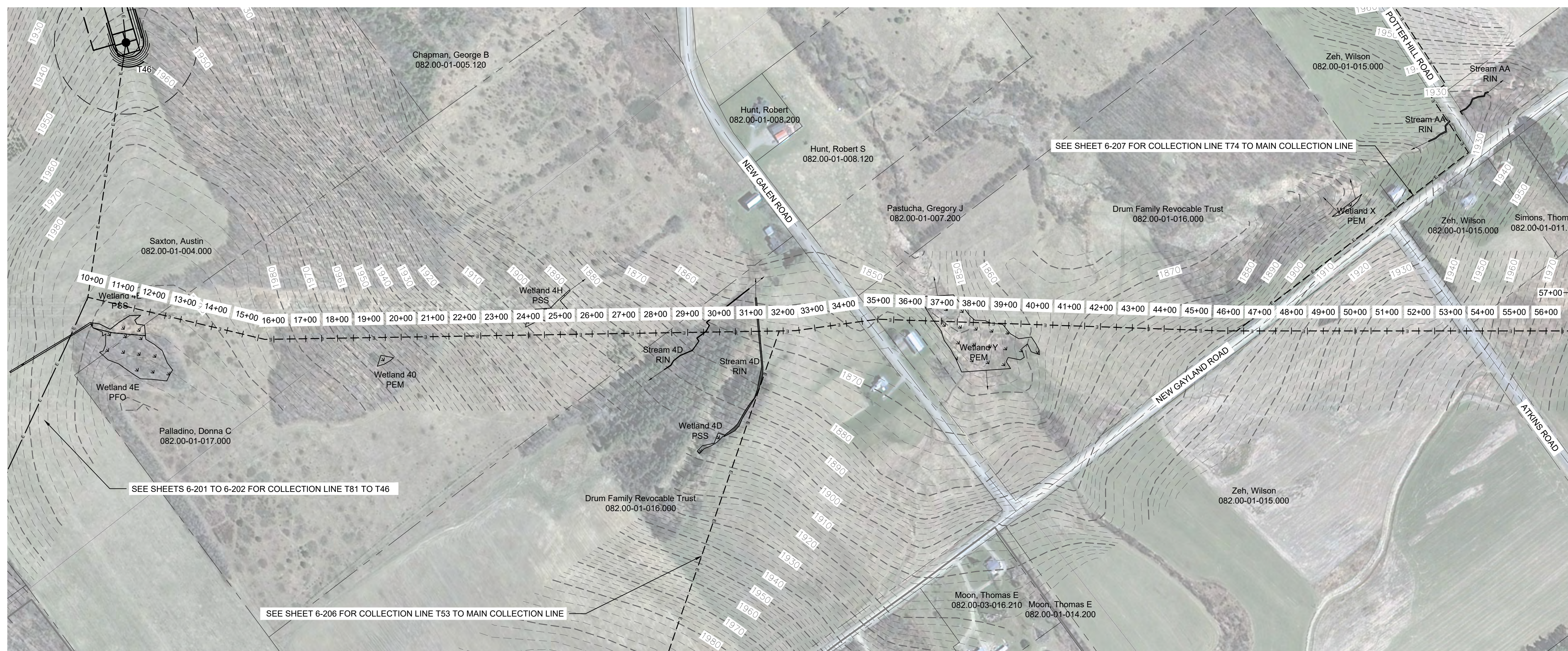
PROJECT TITLE: BARON WINDS PROJECT
TOWNS OF AVOCA, COCHOCTON, DANSVILLE, FREMONT, HOWARD, AND
WAYLAND - STEUBEN COUNTY, NEW YORK
CLIENT: EVERPOWER WIND HOLDINGS
DRAWING TITLE: AREA 6 INDEI MAP, COLLECTION LINE PLAN AND PROFILE

DATE: NOVEMBER 17, 2017
SCALE: 1" = 100'
JOB NO: 13039
DRAWN BY: AW, CB, R, JT
FILE NAME: 13039_Wor_ing_Area 6.dwg
DRAWING NUMBER: 6-200



**FOR PERMITTING ONLY
NOT FOR CONSTRUCTION**

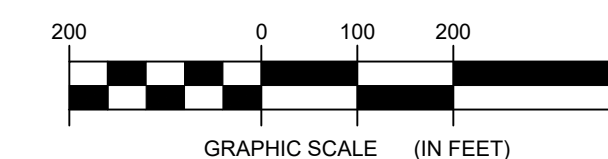
J:\13039 Baron Wind\pdp\pdp\working\13039_working_area 6.dwg



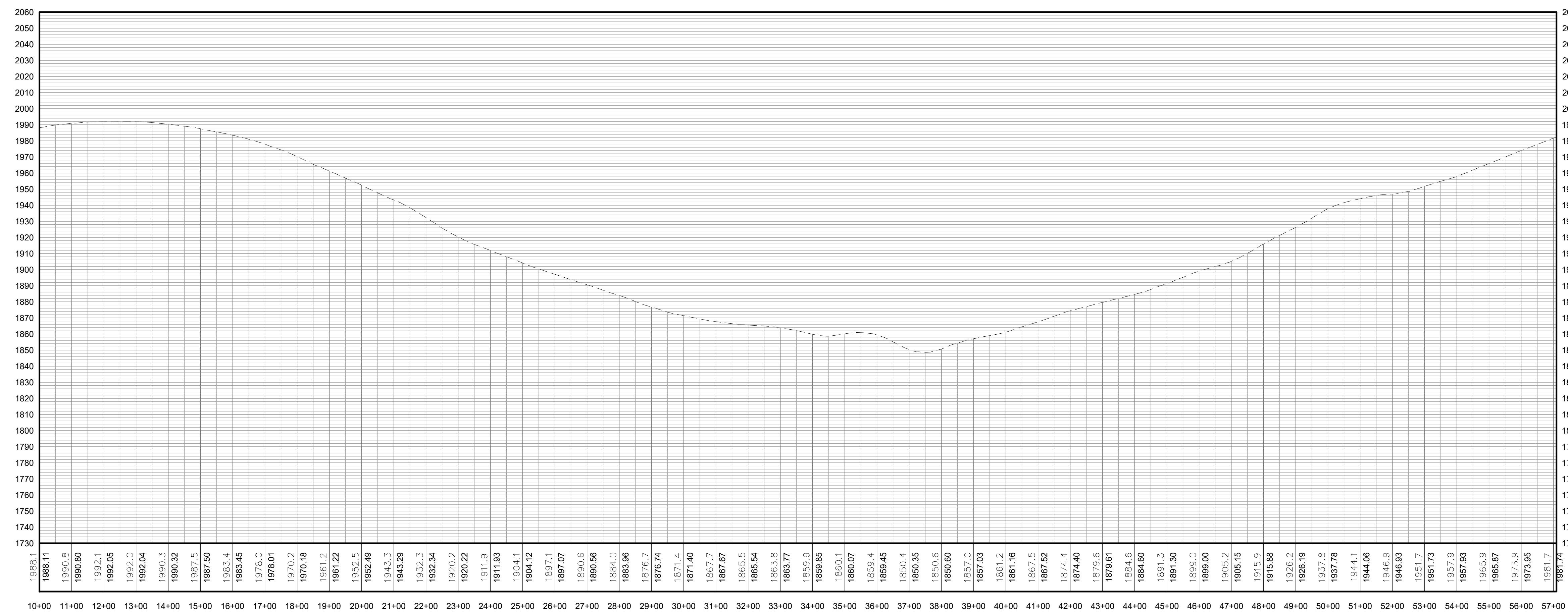
LEGEND	
ITEM	SYMBOL
DRAWING SHEET MATCH LINE	DRAWING NUMBER
WIND TURBINE DESIGNATION	T63
PARCEL BOUNDARY	---
UNDERGROUND COLLECTION LINE	---
OVERHEAD COLLECTION LINE	---
EXISTING CONTOUR (2' INTERVAL)	---
EXISTING CONTOUR - INDEX (2' INTERVAL)	---
PERMANENT ACCESS ROAD EDGE	---
PERMANENT ACCESS ROAD CENTERLINE	---
STORM PIPE / CULVERT	---
DEC WETLAND ADJACENT AREA	---
WETLAND CONTIGUOUS ARROW	---
DELINEATED WETLAND	---
DELINEATED STREAM	---
ENVIRONMENTALLY SENSITIVE AREA - RESTRICTED ACCESS	---
ENVIRONMENTALLY SENSITIVE AREA	---
WIND TURBINE CONSTRUCTION SITE (REFER TO DETAILS 6, 7 & 8 ON SHEET C-601 FOR CONSTRUCTION SITE COMPONENTS)	---

1 MAIN COLLECTION LINE TO COLLECTOR SUBSTATION PLAN VIEW

6-203 Scale: 1"=200'

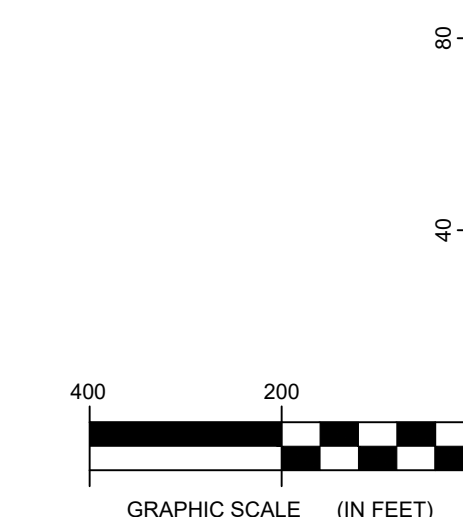


FOR PERMITTING ONLY
NOT FOR CONSTRUCTION




PROFILE LEGEND	
ITEM	SYMBOL
EXISTING ELEVATION (FT)	1845.3
EXISTING GRADE	---

NOTE: ELEVATIONS IN USGS DATUM.



2 MAIN COLLECTION LINE TO COLLECTOR SUBSTATION PROFILE

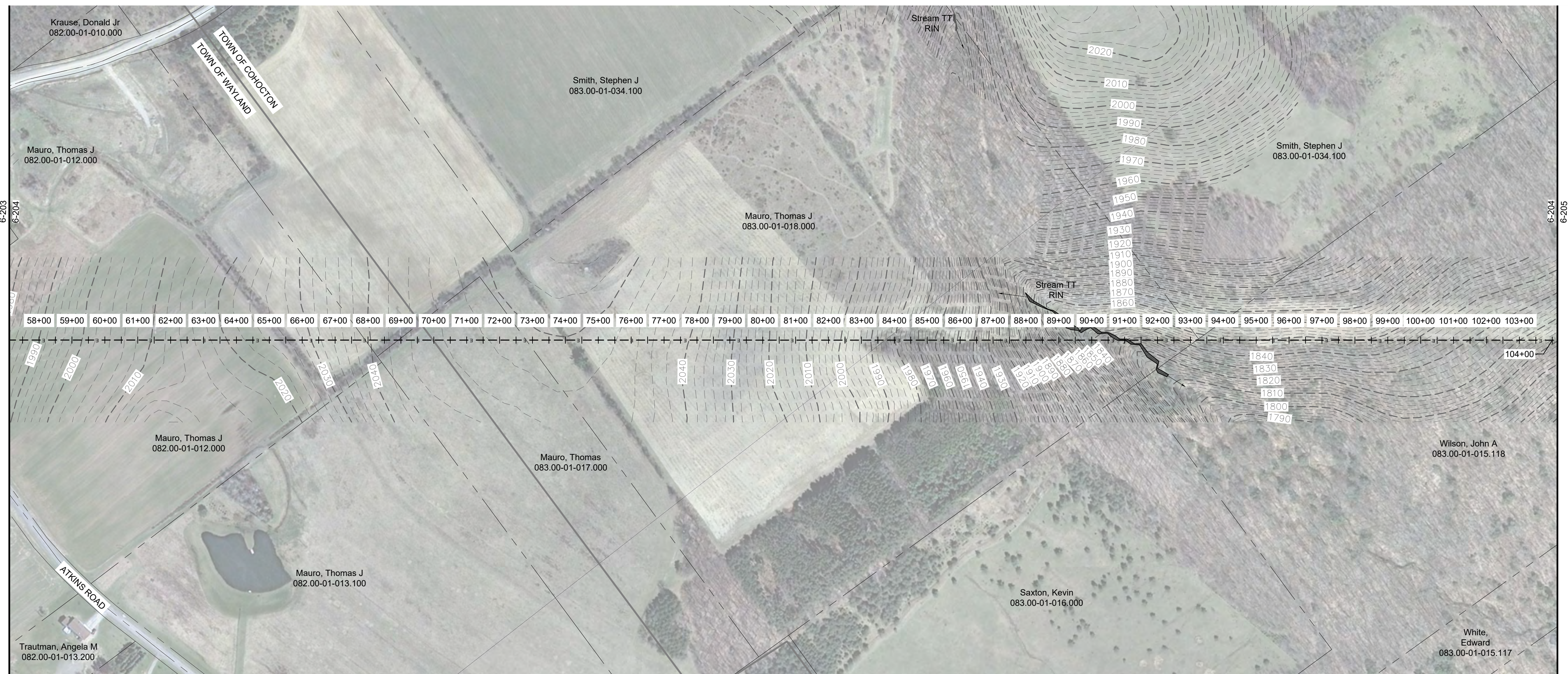
6-203 Scale: H:1"=200' V:1"=40'



DRAWING REVISIONS	
NO.	DATE
1	
2	
3	
4	
5	

PROJECT TITLE: BARON WINDS PROJECT
PROJECT LOCATION: TOWNS OF COHOCTON, DANVILLE, FREMONT, AND WAYLAND - STEUBEN COUNTY, NEW YORK
CLIENT: EVERPOWER WIND HOLDINGS
DRAWING TITLE: AREA 6 COLLECTION LINE PLAN AND PROFILE

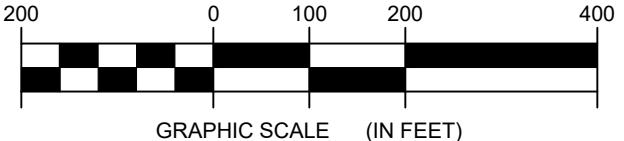
DATE: NOVEMBER 17, 2017
SCALE: AS NOTED
DESIGNER: JOB: 13039
DRAWN BY: AW, CB, R, JT
FILE NAME: 13039_Wor_ing_Area 6.dwg
DRAWING NUMBER: 6-203



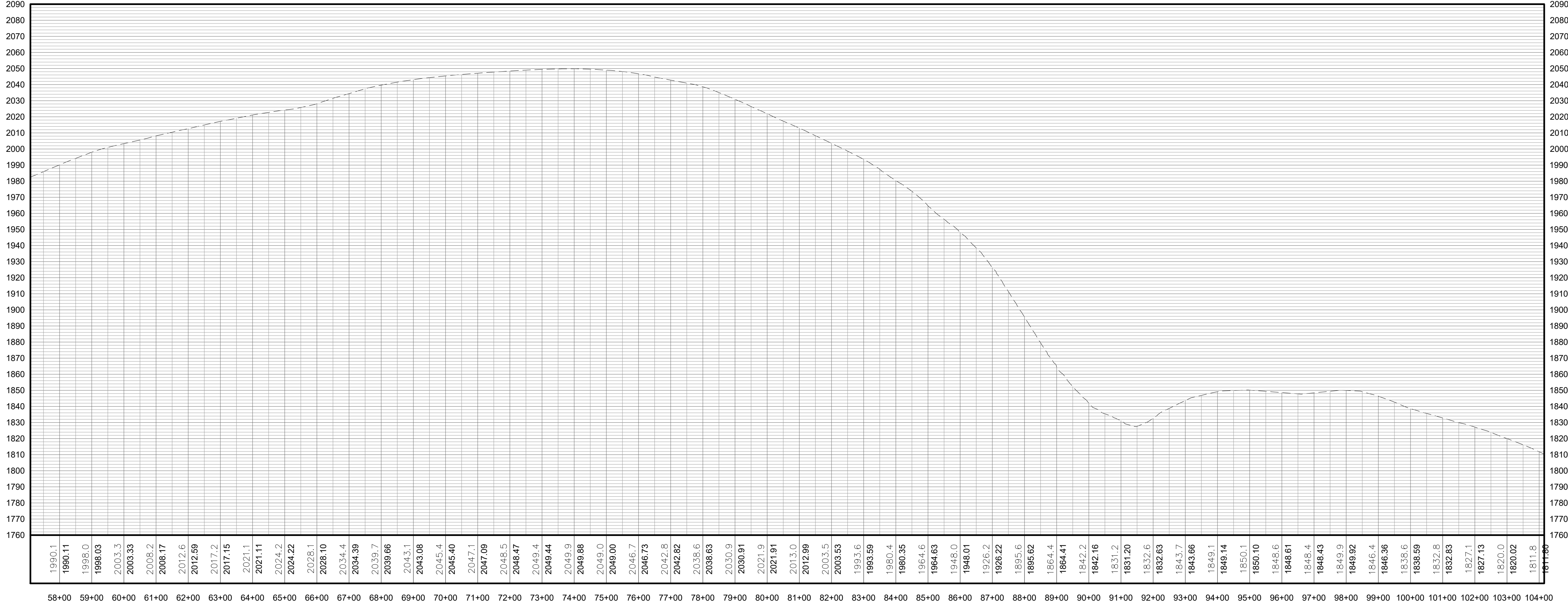
LEGEND	
ITEM	SYMBOL
DRAWING SHEET MATCH LINE	DRAWING NUMBER / DRAWING NUMBER
WIND TURBINE DESIGNATION	T63
PARCEL BOUNDARY	---
UNDERGROUND COLLECTION LINE	---
OVERHEAD COLLECTION LINE	---
EXISTING CONTOUR (2' INTERVAL)	---
EXISTING CONTOUR - INDEX (2' INTERVAL)	---
PERMANENT ACCESS ROAD EDGE	---
PERMANENT ACCESS ROAD CENTERLINE	---
STORM PIPE / CULVERT	---
DEC WETLAND ADJACENT AREA	---
WETLAND CONTINUES ARROW	---
DELINEATED WETLAND	---
DELINEATED STREAM	---
ENVIRONMENTALLY SENSITIVE AREA - RESTRICTED ACCESS	---
ENVIRONMENTALLY SENSITIVE AREA	---
WIND TURBINE CONSTRUCTION SITE (REFER TO DETAILS 6, 7 & 8 ON SHEET C-601 FOR CONSTRUCTION SITE COMPONENTS)	---



1 MAIN COLLECTION LINE TO COLLECTOR SUBSTATION PLAN VIEW
6-204 Scale: 1"=200'

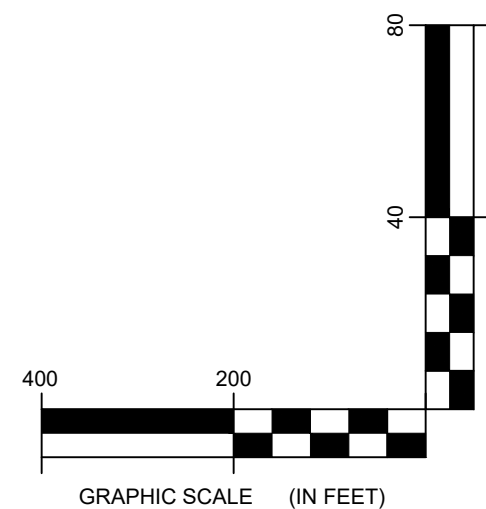


**FOR PERMITTING ONLY
NOT FOR CONSTRUCTION**



PROFILE LEGEND	
ITEM	SYMBOL
EXISTING ELEVATION (FT)	1845.3
EXISTING GRADE	---

NOTE: ELEVATIONS IN USGS DATUM.



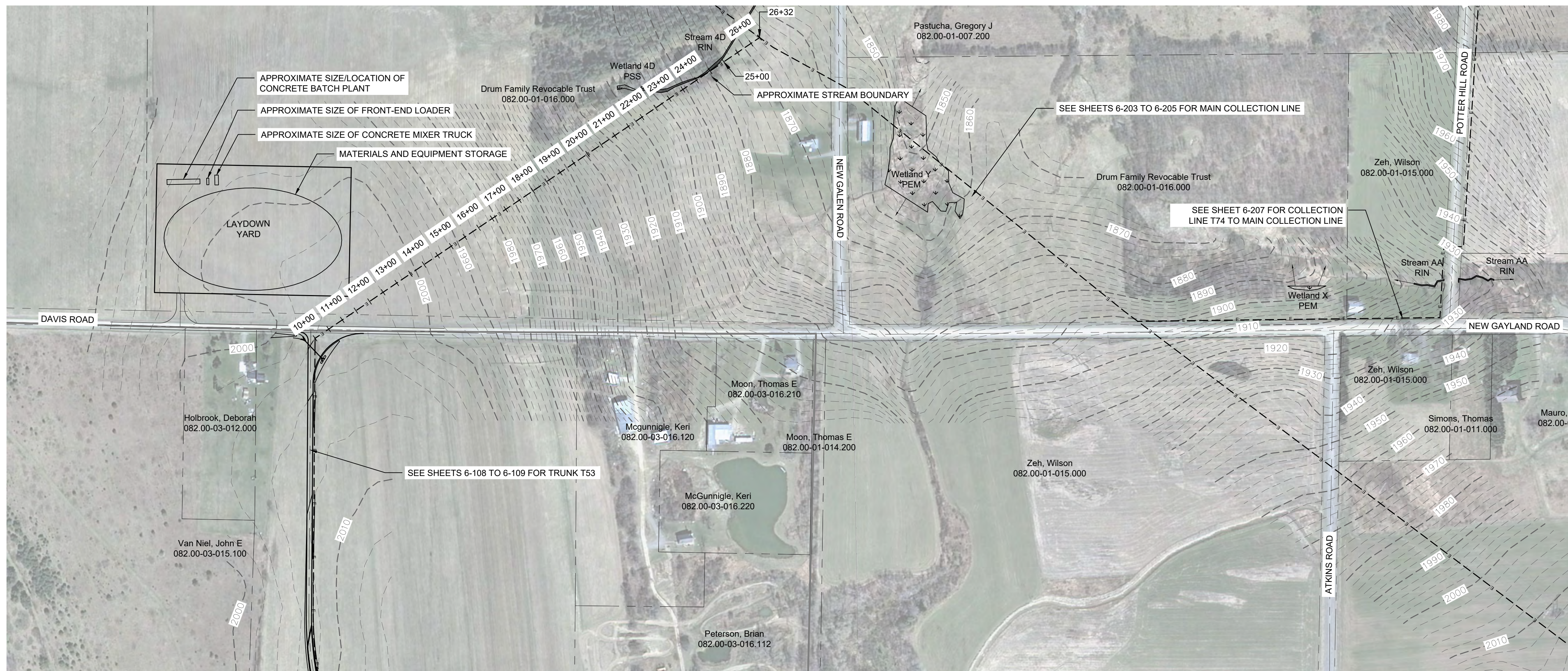
2 MAIN COLLECTION LINE TO COLLECTOR SUBSTATION PROFILE
6-204 Scale: H:1"=200' V:1"=40'

DRAWING REVISIONS		
NO.	DATE	REVISION
1		
2		
3		
4		
5		

PROJECT TITLE: BARON WINDS PROJECT
PROJECT LOCATION: TOWNS OF COHOCTON, DANVILLE, FREMONT, AND WAYLAND - STEUBEN COUNTY, NEW YORK
CLIENT: EVERPOWER WIND HOLDINGS
DRAWING TITLE: AREA 6 COLLECTION LINE PLAN AND PROFILE

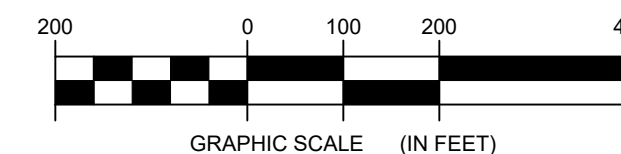
DATE: NOVEMBER 17, 2017
SCALE: AS NOTED
DESIGNER: JOH: 13039
DRAWN BY: AW, CB, R, JT
FILE NAME: 13039_Wor_ing_Area 6.dwg
DRAWING NUMBER: 6-20

J:\13039 Baron Wind\project\dwg\Area 6\13039_Area 6.dwg



LEGEND	
ITEM	SYMBOL
DRAWING SHEET MATCH LINE	DRAWING NUMBER
WIND TURBINE DESIGNATION	T63
PARCEL BOUNDARY	---
UNDERGROUND COLLECTION LINE	---
OVERHEAD COLLECTION LINE	---
EXISTING CONTOUR (2' INTERVAL)	---
EXISTING CONTOUR - INDEX (2' INTERVAL)	---
PERMANENT ACCESS ROAD EDGE	---
PERMANENT ACCESS ROAD CENTERLINE	---
STORM PIPE / CULVERT	---
DEC WETLAND ADJACENT AREA	---
WETLAND CONTIGUES ARROW	---
DELINEATED WETLAND	---
DELINEATED STREAM	---
ENVIRONMENTALLY SENSITIVE AREA - RESTRICTED ACCESS	---
ENVIRONMENTALLY SENSITIVE AREA	---
WIND TURBINE CONSTRUCTION SITE (REFER TO DETAILS 6, 7 & 8 ON SHEET C-601 FOR CONSTRUCTION SITE COMPONENTS)	---

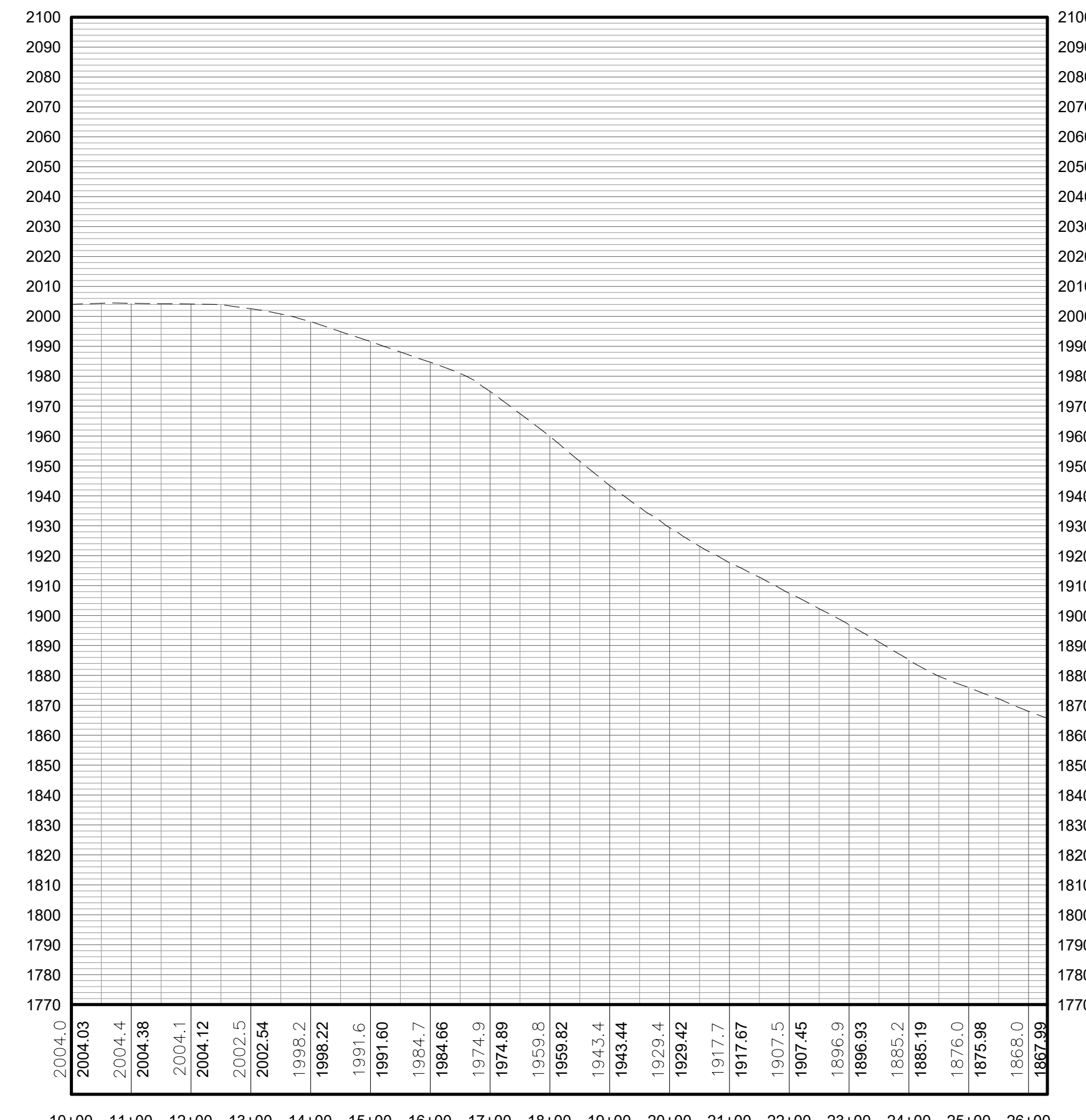
1 COLLECTION LINE T53 TO MAIN COLLECTION LINE PLAN VIEW
6-206 Scale: 1"=200'



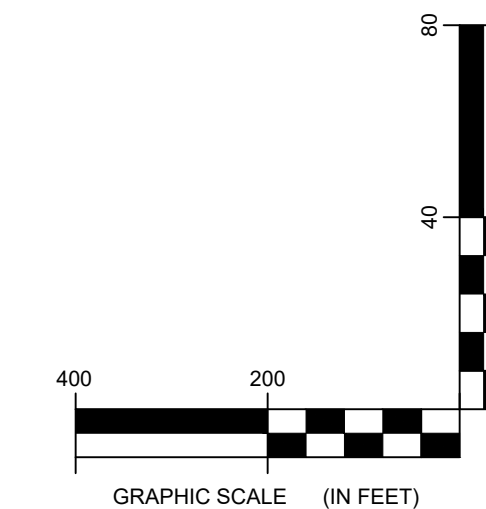
**FOR PERMITTING ONLY
NOT FOR CONSTRUCTION**

PROFILE LEGEND	
ITEM	SYMBOL
EXISTING ELEVATION (FT)	1845.3
EXISTING GRADE	---


NOTE: ELEVATIONS IN USGS DATUM.



2 COLLECTION LINE T53 TO MAIN COLLECTION LINE PROFILE
6-206 Scale: H:1"=200' V:1"=40'



Environmental Design & Research,
Landscape Architecture, Engineering & Environmental Services, D.P.C.
217 Montgomery Street, Suite 1000
Syracuse, New York 13202
P. 315.471.0688



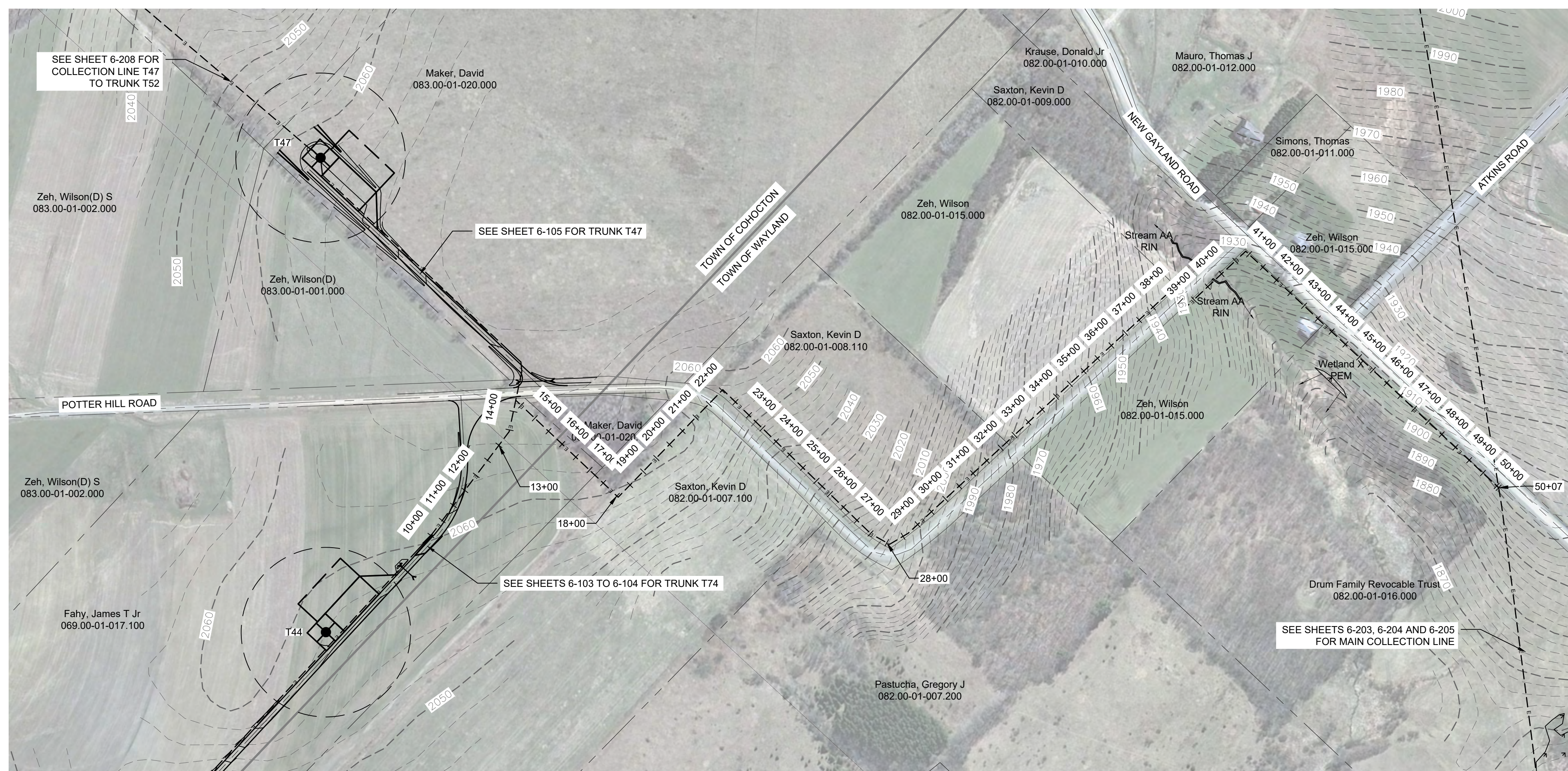
everpower

DRAWING REVISIONS	
NO.	DATE
1	
2	
3	
4	
5	
6	
7	
8	
9	
10	

PROJECT TITLE: BARON WINDS PROJECT
PROJECT LOCATION: TOWNS OF COHOCTON, DANVILLE, FREMONT, AND WAYLAND - STEUBEN COUNTY, NEW YORK
CLIENT: EVERPOWER WIND HOLDINGS
DRAWING TITLE: AREA 6 COLLECTION LINE PLAN AND PROFILE

DATE: NOVEMBER 17, 2017
SCALE: AS NOTED
JOB#: 13039
DRAWN BY: AW, CB, R, JT
FILE NAME: 13039_Wor_ing_Area 6.dwg
DRAWING NUMBER: 6-206

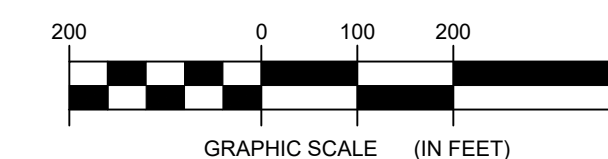
J:\13039 Baron Winds Project\working\6-206.dwg



LEGEND	
ITEM	SYMBOL
DRAWING SHEET MATCH LINE	DRAWING NUMBER
WIND TURBINE DESIGNATION	T63
PARCEL BOUNDARY	---
UNDERGROUND COLLECTION LINE	---
OVERHEAD COLLECTION LINE	---
EXISTING CONTOUR (2' INTERVAL)	---
EXISTING CONTOUR - INDEX (2' INTERVAL)	---
PERMANENT ACCESS ROAD EDGE	---
PERMANENT ACCESS ROAD CENTERLINE	---
STORM PIPE / CULVERT	---
DEC WETLAND ADJACENT AREA	---
WETLAND CONTINUES ARROW	---
DELINEATED WETLAND	---
DELINEATED STREAM	---
ENVIRONMENTALLY SENSITIVE AREA - RESTRICTED ACCESS	---
ENVIRONMENTALLY SENSITIVE AREA	---
WIND TURBINE CONSTRUCTION SITE (REFER TO DETAILS 6, 7 & 8 ON SHEET 6-601 FOR CONSTRUCTION SITE COMPONENTS)	---

1 COLLECTION LINE TRUNK T74 TO MAIN COLLECTION LINE PLAN VIEW

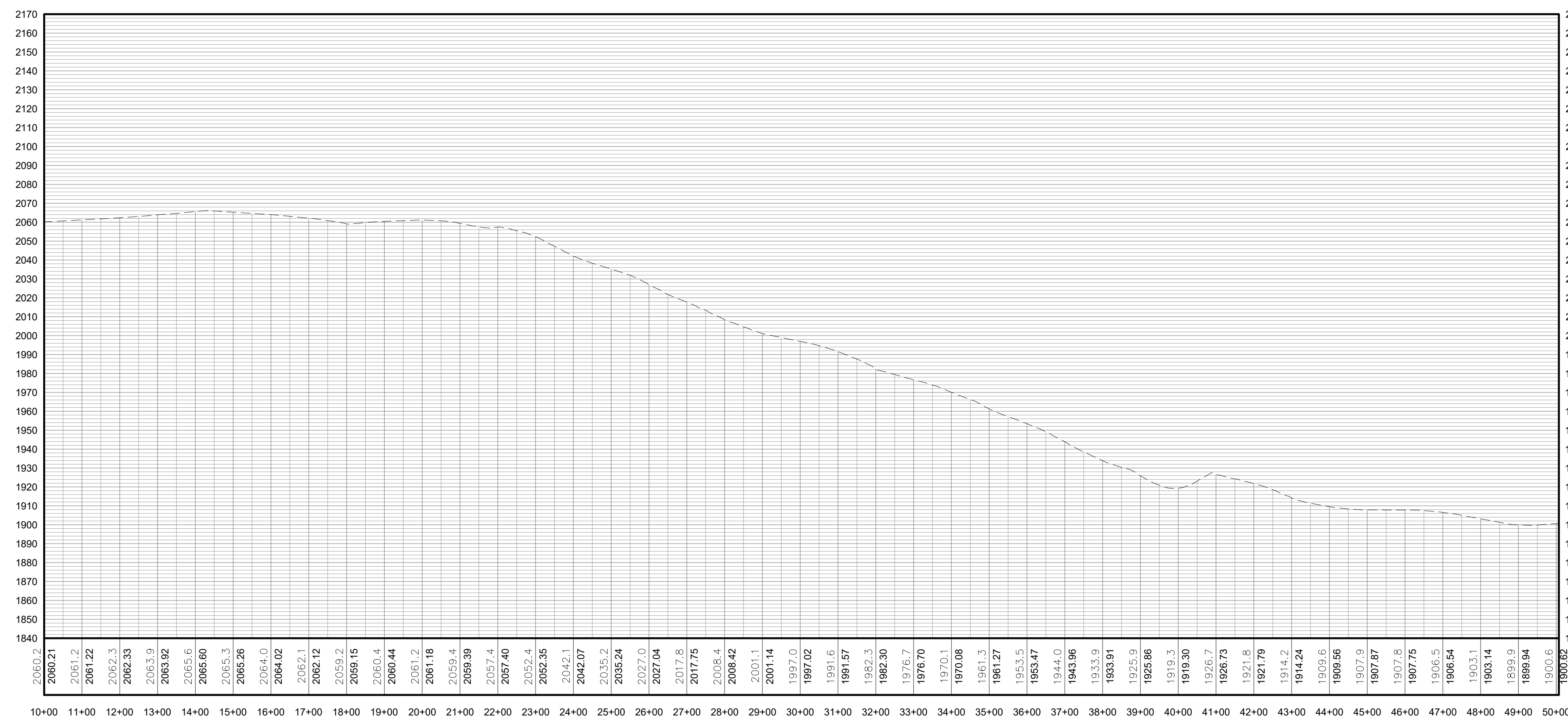
6-207 Scale: 1"=200'



FOR PERMITTING ONLY
NOT FOR CONSTRUCTION

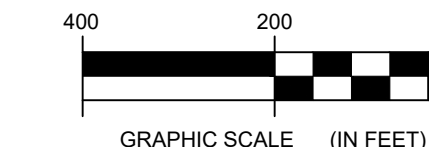
PROFILE LEGEND	
ITEM	SYMBOL
EXISTING ELEVATION (FT)	1845.3
EXISTING GRADE	---

NOTE: ELEVATIONS IN USGS DATUM.




2 COLLECTION LINE T74 TO MAIN COLLECTION LINE PROFILE

6-207 Scale: H:1"=200' V:1"=40'



Environmental Design & Research,
Landscape Architecture, Engineering
& Environmental Services, D.P.C.
217 Montgomery Street, Suite 1000
Syracuse, New York 13202
P. 315.471.0688



everpower

DRAWING REVISIONS	
NO.	DATE
1	
2	
3	
4	
5	

PROJECT TITLE: BARON WINDS PROJECT
PROJECT LOCATION: TOWNS OF COHOCTON, DANVILLE, FRENCHTOWN, AND WAYLAND - STEUBEN COUNTY, NEW YORK
CLIENT: EVERPOWER WIND HOLDINGS
DRAWING TITLE: AREA 6 COLLECTION LINE PLAN AND PROFILE

DATE: NOVEMBER 17, 2017
SCALE: AS NOTED
DESIGNER: JOB: 13039
DRAWN BY: AW, CB, R, JT
FILE NAME: 13039_Wor_ing_Area 6.dwg
DRAWING NUMBER: 6-207

